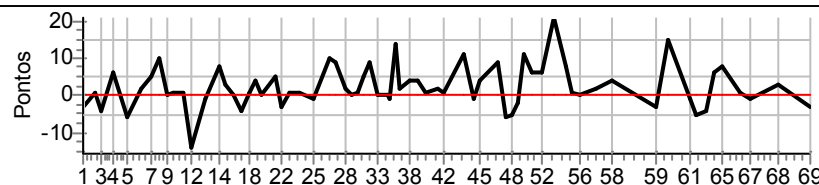


Performance Individual

PC	Tp	Trc	DistPC	Ideal	Passagem	Pen	Erro	Pontos	NoPC	AtePC
N	1	1 / Flavio Roberto Kath / Rafain Walendowsky								
		Cat / NL / Largada MASTER / 24 / 08:24:00								
		Blumenau TROLLER								
PC	Tp	Trc	DistPC	Ideal	Passagem	Pen	Erro	Pontos	NoPC	AtePC
1	Tmp	6	0.935	14:03:57.21	14:03:56.93	0	0.3s	-3	8°	8°
2	Tmp	10	1.628	14:04:41.79	14:04:41.93	0	0.1s	+1	5°	11°
3	Tmp	12	1.837	14:05:02.37	14:05:01.96	0	0.4s	-4	4°	9°
4	Tmp	16	2.341	14:05:44.51	14:05:45.11	0	0.6s	+6	10°	10°
5	Tmp	20	3.052	14:06:30.05	14:06:29.45	0	0.6s	-6	9°	9°
6	Tmp	24	3.711	14:07:20.28	14:07:20.47	0	0.2s	+2	7°	11°
7	Tmp	27	4.099	14:07:56.40	14:07:56.88	0	0.5s	+5	11°	11°
8	Tmp	29	4.491	14:08:25.63	14:08:26.61	0	1.0s	+10	7°	11°
9	Tmp	31	4.889	14:08:51.35	14:08:51.32	0	0.0s	0	1°	9°
10	Tmp	32	5.251	14:09:13.80	14:09:13.88	0	0.1s	+1	3°	8°
11	Tmp	35	5.776	14:09:50.83	14:09:50.88	0	0.1s	+1	4°	8°
12	Tmp	38	6.180	14:10:21.32	14:10:19.95	0	1.4s	[-14]	9°	7°
13	Tmp	42	6.662	14:11:06.24	14:11:06.19	0	0.1s	-1	1°	7°
14	Tmp	46	7.337	14:11:55.70	14:11:56.45	0	0.8s	+8	1°	5°
15	Tmp	47	7.678	14:12:18.57	14:12:18.83	0	0.3s	+3	5°	6°
16	Tmp	50	8.104	14:12:44.99	14:12:44.98	0	0.0s	0	1°	6°
17	Tmp	52	8.500	14:13:16.20	14:13:15.84	0	0.4s	-4	2°	4°
18	Tmp	53	8.845	14:13:42.50	14:13:42.62	0	0.1s	+1	3°	4°
19	Tmp	55	9.060	14:14:03.37	14:14:03.73	0	0.4s	+4	2°	4°
20	Tmp	56	9.366	14:14:27.41	14:14:27.39	0	0.0s	0	1°	3°
21	Tmp	60	9.749	14:15:14.47	14:15:14.98	0	0.5s	+5	2°	2°
22	Tmp	61	10.039	14:15:34.24	14:15:33.98	0	0.3s	-3	4°	2°
23	Tmp	64	10.408	14:16:00.81	14:16:00.94	0	0.1s	+1	1°	2°
24	Tmp	66	10.894	14:16:39.41	14:16:39.54	0	0.1s	+1	5°	2°
25	Tmp	69	11.453	14:17:28.02	14:17:27.97	0	0.1s	-1	4°	2°
26	Tmp	72	11.854	14:18:26.34	14:18:27.30	0	1.0s	+10	7°	3°
27	Tmp	74	12.120	14:18:47.87	14:18:48.81	0	0.9s	+9	7°	3°
28	Tmp	78	12.464	14:19:18.22	14:19:18.45	0	0.2s	+2	3°	3°
29	Tmp	80	12.892	14:19:44.37	14:19:44.36	0	0.0s	0	1°	3°
30	Tmp	82	13.207	14:20:03.88	14:20:04.00	0	0.1s	+1	3°	2°
31	Tmp	84	13.462	14:20:21.32	14:20:21.84	0	0.5s	+5	2°	2°
32	Tmp	86	13.701	14:20:42.22	14:20:43.08	0	0.9s	+9	10°	4°
33	Tmp	91	14.082	14:21:16.73	14:21:16.72	0	0.0s	0	1°	2°
34	Tmp	93	14.553	14:21:45.96	14:21:45.92	0	0.0s	0	1°	2°
35	Tmp	95	14.709	14:21:58.82	14:21:58.72	0	0.1s	-1	3°	2°
36	Tmp	99	14.922	14:22:19.00	14:22:20.37	0	1.4s	[+14]	1°	2°
37	Tmp	100	15.020	14:22:28.10	14:22:28.34	0	0.2s	+2	1°	1°
38	Tmp	104	15.403	14:23:05.19	14:23:05.56	0	0.4s	+4	1°	1°
39	Tmp	106	15.863	14:23:33.66	14:23:34.07	0	0.4s	+4	5°	1°
40	Tmp	109	16.329	14:24:04.66	14:24:04.79	0	0.1s	+1	4°	1°
41	Tmp	112	16.744	14:24:42.33	14:24:42.55	0	0.2s	+2	3°	1°
42	Tmp	114	16.950	14:25:03.23	14:25:03.35	0	0.1s	+1	1°	1°
43	Tmp	120	17.608	14:26:17.83	14:26:18.92	0	1.1s	[+11]	10°	1°
44	Tmp	123	17.901	14:26:49.93	14:26:49.85	0	0.1s	-1	1°	1°
45	Tmp	125	18.177	14:27:10.58	14:27:10.96	0	0.4s	+4	5°	1°
46	Tmp	131	19.038	14:28:15.83	14:28:16.75	0	0.9s	+9	12°	1°
47	Tmp	134	19.557	14:28:47.56	14:28:46.97	0	0.6s	-6	11°	1°
48	Tmp	137	19.864	14:29:08.79	14:29:08.29	0	0.5s	-5	7°	1°
49	Tmp	139	20.145	14:29:30.39	14:29:30.22	0	0.2s	-2	2°	1°
50	Tmp	141	20.435	14:29:51.17	14:29:52.31	0	1.1s	+11	5°	1°
51	Tmp	143	20.774	14:30:14.37	14:30:14.98	0	0.6s	+6	6°	1°
52	Tmp	145	21.189	14:30:48.96	14:30:49.54	0	0.6s	+6	8°	1°

PC	Tp	Trc	DistPC	Ideal	Passagem	Pen	Erro	Pontos	NoPC	AtePC
53	Tmp	149	21.775	14:31:35.21	14:31:37.31	0	2.1s	[+21]	8°	1°
54	Tmp	153	22.268	14:32:19.35	14:32:20.14	0	0.8s	+8	5°	1°
55	Tmp	154	22.555	14:32:38.57	14:32:38.64	0	0.1s	+1	4°	1°
56	Tmp	156	22.905	14:33:02.97	14:33:02.97	0	0.0s	0	1°	1°
57	Tmp	162	23.683	14:34:00.73	14:34:00.94	0	0.2s	+2	3°	1°
58	Tmp	169	24.450	14:34:57.87	14:34:58.24	0	0.4s	+4	4°	1°
59	Tmp	177	25.486	14:37:33.22	14:37:32.91	0	0.3s	-3	5°	1°
60	Tmp	179	25.952	14:38:12.64	14:38:14.15	0	1.5s	[+15]	9°	1°
61	Tmp	186	27.056	14:39:29.77	14:39:29.65	0	0.1s	-1	2°	1°
62	Tmp	189	27.455	14:39:56.95	14:39:56.43	0	0.5s	-5	8°	1°
63	Tmp	191	27.928	14:40:31.35	14:40:30.95	0	0.4s	-4	7°	1°
64	Tmp	193	28.229	14:40:57.28	14:40:57.87	0	0.6s	+6	11°	1°
65	Tmp	195	28.655	14:41:29.30	14:41:30.08	0	0.8s	+8	10°	1°
66	Tmp	201	29.452	14:42:30.50	14:42:30.56	0	0.1s	+1	2°	1°
67	Tmp	202	29.808	14:43:06.60	14:43:06.53	0	0.1s	-1	2°	1°
68	Tmp	208	30.747	14:44:46.90	14:44:47.24	0	0.3s	+3	7°	1°
69	Tmp	211	32.108	14:46:36.24	14:46:35.92	0	0.3s	-3	7°	1°

Num	1	Pen	0	PCZ	7	Total PP	222	Col. Final	1°
-----	---	-----	---	-----	---	----------	-----	------------	----



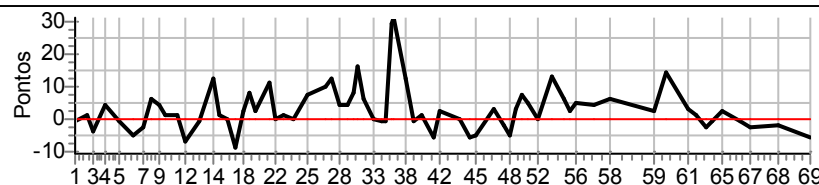
Supervisão		Patrocínio		Patrocínio		Patrocínio		Cronometragem	

Performance Individual

PC	Tp	Trc	DistPC	Ideal	Passagem	Pen	Erro	Pontos	NoPC	AtePC
N	2	2 / Marnes Alexandre Floriani / Cristian Mueller								
u	3º	Cat / NL / Largada MASTER / 19 / 08:19:00								
m		Rio Negrinho TROLLER								
PC	Tp	Trc	DistPC	Ideal	Passagem	Pen	Erro	Pontos	NoPC	AtePC
1	Tmp	6	0.935	13:58:57.21	13:58:57.08	0	0.1s	-1	4°	4°
2	Tmp	10	1.628	13:59:41.79	13:59:41.86	0	0.1s	+1	6°	8°
3	Tmp	12	1.837	14:00:02.37	14:00:01.97	0	0.4s	-4	5°	3°
4	Tmp	16	2.341	14:00:44.51	14:00:44.91	0	0.4s	+4	9°	7°
5	Tmp	20	3.052	14:01:30.05	14:01:29.92	0	0.1s	-1	4°	7°
6	Tmp	24	3.711	14:02:20.28	14:02:19.80	0	0.5s	-5	12°	7°
7	Tmp	27	4.099	14:02:56.40	14:02:56.09	0	0.3s	-3	9°	7°
8	Tmp	29	4.491	14:03:25.63	14:03:26.21	0	0.6s	+6	5°	6°
9	Tmp	31	4.889	14:03:51.35	14:03:51.73	0	0.4s	+4	8°	5°
10	Tmp	32	5.251	14:04:13.80	14:04:13.94	0	0.1s	+1	7°	4°
11	Tmp	35	5.776	14:04:50.83	14:04:50.94	0	0.1s	+1	7°	5°
12	Tmp	38	6.180	14:05:21.32	14:05:20.65	0	0.7s	-7	2°	4°
13	Tmp	42	6.662	14:06:06.24	14:06:06.10	0	0.1s	-1	3°	3°
14	Tmp	46	7.337	14:06:55.70	14:06:56.87	0	1.2s	+12	4°	2°
15	Tmp	47	7.678	14:07:18.57	14:07:18.66	0	0.1s	+1	1°	2°
16	Tmp	50	8.104	14:07:44.99	14:07:44.96	0	0.0s	0	4°	2°
17	Tmp	52	8.500	14:08:16.20	14:08:15.33	0	0.9s	-9	8°	3°
18	Tmp	53	8.845	14:08:42.50	14:08:42.71	0	0.2s	+2	5°	3°
19	Tmp	55	9.060	14:09:03.37	14:09:04.21	0	0.8s	+8	5°	3°
20	Tmp	56	9.366	14:09:27.41	14:09:27.65	0	0.2s	+2	10°	4°
21	Tmp	60	9.749	14:10:14.47	14:10:15.61	0	1.1s	+11	5°	4°
22	Tmp	61	10.039	14:10:34.24	14:10:34.27	0	0.0s	0	1°	4°
23	Tmp	64	10.408	14:11:00.81	14:11:00.87	0	0.1s	+1	2°	3°
24	Tmp	66	10.894	14:11:39.41	14:11:39.44	0	0.0s	0	2°	3°
25	Tmp	69	11.453	14:12:28.02	14:12:28.73	0	0.7s	+7	12°	5°
26	Tmp	72	11.854	14:13:26.34	14:13:27.37	0	1.0s	+10	8°	5°
27	Tmp	74	12.120	14:13:47.87	14:13:49.07	0	1.2s	+12	9°	5°
28	Tmp	78	12.464	14:14:18.22	14:14:18.60	0	0.4s	+4	8°	5°
29	Tmp	80	12.892	14:14:44.37	14:14:44.80	0	0.4s	+4	10°	6°
30	Tmp	82	13.207	14:15:03.88	14:15:04.70	0	0.8s	+8	10°	6°
31	Tmp	84	13.462	14:15:21.32	14:15:22.91	0	1.6s	[+16]	10°	6°
32	Tmp	86	13.701	14:15:42.22	14:15:42.86	0	0.6s	+6	6°	6°
33	Tmp	91	14.082	14:16:16.73	14:16:16.69	0	0.0s	0	2°	5°
34	Tmp	93	14.553	14:16:45.96	14:16:45.85	0	0.1s	-1	4°	5°
35	Tmp	95	14.709	14:16:58.82	14:16:58.73	0	0.1s	-1	4°	5°
36	Tmp	99	14.922	14:17:19.00	14:17:21.93	0	2.9s	[+29]	5°	5°
37	Tmp	100	15.020	14:17:28.10	14:17:31.17	0	3.1s	[+31]	6°	4°
38	Tmp	104	15.403	14:18:05.19	14:18:06.39	0	1.2s	+12	4°	4°
39	Tmp	106	15.863	14:18:33.66	14:18:33.56	0	0.1s	-1	2°	4°
40	Tmp	109	16.329	14:19:04.66	14:19:04.74	0	0.1s	+1	5°	4°
41	Tmp	112	16.744	14:19:42.33	14:19:41.76	0	0.6s	-6	9°	4°
42	Tmp	114	16.950	14:20:03.23	14:20:03.41	0	0.2s	+2	6°	4°
43	Tmp	120	17.608	14:21:17.83	14:21:17.84	0	0.0s	0	1°	4°
44	Tmp	123	17.901	14:21:49.93	14:21:49.37	0	0.6s	-6	9°	4°
45	Tmp	125	18.177	14:22:10.58	14:22:10.12	0	0.5s	-5	6°	4°
46	Tmp	131	19.038	14:23:15.83	14:23:16.09	0	0.3s	+3	7°	4°
47	Tmp	134	19.557	14:23:47.56	14:23:47.41	0	0.2s	-2	4°	4°
48	Tmp	137	19.864	14:24:08.79	14:24:08.32	0	0.5s	-5	8°	4°
49	Tmp	139	20.145	14:24:30.39	14:24:30.65	0	0.3s	+3	4°	4°
50	Tmp	141	20.435	14:24:51.17	14:24:51.82	0	0.7s	+7	2°	3°
51	Tmp	143	20.774	14:25:14.37	14:25:14.91	0	0.5s	+5	4°	3°
52	Tmp	145	21.189	14:25:48.96	14:25:49.00	0	0.0s	0	2°	3°

PC	Tp	Trc	DistPC	Ideal	Passagem	Pen	Erro	Pontos	NoPC	AtePC
53	Tmp	149	21.775	14:26:35.21	14:26:36.52	0	1.3s	[+13]	4°	3°
54	Tmp	153	22.268	14:27:19.35	14:27:19.93	0	0.6s	+6	3°	3°
55	Tmp	154	22.555	14:27:38.57	14:27:38.77	0	0.2s	+2	7°	3°
56	Tmp	156	22.905	14:28:02.97	14:28:03.51	0	0.5s	+5	8°	3°
57	Tmp	162	23.683	14:29:00.73	14:29:01.15	0	0.4s	+4	8°	3°
58	Tmp	169	24.450	14:29:57.87	14:29:58.43	0	0.6s	+6	6°	3°
59	Tmp	177	25.486	14:32:33.22	14:32:33.39	0	0.2s	+2	3°	3°
60	Tmp	179	25.952	14:33:12.64	14:33:14.03	0	1.4s	[+14]	8°	3°
61	Tmp	186	27.056	14:34:29.77	14:34:30.08	0	0.3s	+3	7°	3°
62	Tmp	189	27.455	14:34:56.95	14:34:57.09	0	0.1s	+1	1°	3°
63	Tmp	191	27.928	14:35:31.35	14:35:31.04	0	0.3s	-3	6°	3°
64	Tmp	193	28.229	14:35:57.28	14:35:57.18	0	0.1s	-1	3°	3°
65	Tmp	195	28.655	14:36:29.30	14:36:29.48	0	0.2s	+2	5°	3°
66	Tmp	201	29.452	14:37:30.50	14:37:30.41	0	0.1s	-1	3°	3°
67	Tmp	202	29.808	14:38:06.60	14:38:06.31	0	0.3s	-3	6°	3°
68	Tmp	208	30.747	14:39:46.90	14:39:46.72	0	0.2s	-2	5°	3°
69	Tmp	211	32.108	14:41:36.24	14:41:35.65	0	0.6s	-6	12°	3°

Num	2	Pen	0	PCZ	6	Total PP	243	Col. Final	3º
-----	---	-----	---	-----	---	----------	-----	------------	----



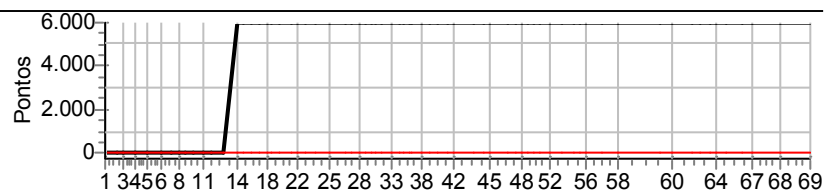
Supervisão		Patrocínio		Patrocínio		Patrocínio		Cronometragem	

Performance Individual

PC	Tp	Trc	DistPC	Ideal	Passagem	Pen	Erro	Pontos	NoPC	AtePC
Nu	3	3 / Paulo Roberto de Goes / Jhonatan Ardigo								
		Cat / NL / Largada MASTER / 23 / 08:23:00								
		Joinville TROLLER								
PC	Tp	Trc	DistPC	Ideal	Passagem	Pen	Erro	Pontos	NoPC	AtePC
1	Tmp	6	0.935	14:02:57.21	14:02:56.86	0	0.4s	-4	11°	11°
2	Tmp	10	1.628	14:03:41.79	14:03:41.63	0	0.2s	-2	9°	12°
3	Tmp	12	1.837	14:04:02.37	14:04:00.89	0	1.5s	[-15]	13°	12°
4	Tmp	16	2.341	14:04:44.51	14:04:44.10	0	0.4s	-4	8°	12°
5	Tmp	20	3.052	14:05:30.05	14:05:29.46	0	0.6s	[-6]	10°	12°
6	Tmp	24	3.711	14:06:20.28	14:06:19.58	0	0.7s	[-7]	13°	12°
7	Tmp	27	4.099	14:06:56.40	14:06:56.41	0	0.0s	0	1°	12°
8	Tmp	29	4.491	14:07:25.63	14:07:26.61	0	1.0s	[+10]	8°	13°
9	Tmp	31	4.889	14:07:51.35	14:07:51.91	0	0.6s	+6	11°	13°
10	Tmp	32	5.251	14:08:13.80	14:08:13.94	0	0.1s	+1	4°	13°
11	Tmp	35	5.776	14:08:50.83	14:08:50.57	0	0.3s	-3	10°	12°
12	Tmp	38	6.180	14:09:21.32	14:09:19.49	0	1.8s	[-18]	12°	13°
13	Tmp	42	6.662	14:10:06.24	14:10:06.38	0	0.1s	+1	2°	12°
14	Tmp	46	7.337	14:10:55.70	--:--:--	0		+6000	14°	13°
15	Tmp	47	7.678	14:11:18.57	--:--:--	0		+6000	14°	13°
16	Tmp	50	8.104	14:11:44.99	--:--:--	0		+6000	14°	13°
17	Tmp	52	8.500	14:12:16.20	--:--:--	0		+6000	14°	13°
18	Tmp	53	8.845	14:12:42.50	--:--:--	0		+6000	14°	13°
19	Tmp	55	9.060	14:13:03.37	--:--:--	0		+6000	14°	13°
20	Tmp	56	9.366	14:13:27.41	--:--:--	0		+6000	14°	13°
21	Tmp	60	9.749	14:14:14.47	--:--:--	0		+6000	14°	13°
22	Tmp	61	10.039	14:14:34.24	--:--:--	0		+6000	14°	13°
23	Tmp	64	10.408	14:15:00.81	--:--:--	0		+6000	14°	13°
24	Tmp	66	10.894	14:15:39.41	--:--:--	0		+6000	14°	13°
25	Tmp	69	11.453	14:16:28.02	--:--:--	0		+6000	14°	13°
26	Tmp	72	11.854	14:17:26.34	--:--:--	0		+6000	14°	13°
27	Tmp	74	12.120	14:17:47.87	--:--:--	0		+6000	14°	13°
28	Tmp	78	12.464	14:18:18.22	--:--:--	0		+6000	14°	13°
29	Tmp	80	12.892	14:18:44.37	--:--:--	0		+6000	14°	13°
30	Tmp	82	13.207	14:19:03.88	--:--:--	0		+6000	14°	13°
31	Tmp	84	13.462	14:19:21.32	--:--:--	0		+6000	14°	13°
32	Tmp	86	13.701	14:19:42.22	--:--:--	0		+6000	14°	13°
33	Tmp	91	14.082	14:20:16.73	--:--:--	0		+6000	14°	13°
34	Tmp	93	14.553	14:20:45.96	--:--:--	0		+6000	14°	13°
35	Tmp	95	14.709	14:20:58.82	--:--:--	0		+6000	14°	13°
36	Tmp	99	14.922	14:21:19.00	--:--:--	0		+6000	14°	13°
37	Tmp	100	15.020	14:21:28.10	--:--:--	0		+6000	14°	13°
38	Tmp	104	15.403	14:22:05.19	--:--:--	0		+6000	14°	13°
39	Tmp	106	15.863	14:22:33.66	--:--:--	0		+6000	14°	13°
40	Tmp	109	16.329	14:23:04.66	--:--:--	0		+6000	14°	13°
41	Tmp	112	16.744	14:23:42.33	--:--:--	0		+6000	14°	13°
42	Tmp	114	16.950	14:24:03.23	--:--:--	0		+6000	14°	13°
43	Tmp	120	17.608	14:25:17.83	--:--:--	0		+6000	14°	13°
44	Tmp	123	17.901	14:25:49.93	--:--:--	0		+6000	14°	13°
45	Tmp	125	18.177	14:26:10.58	--:--:--	0		+6000	14°	13°
46	Tmp	131	19.038	14:27:15.83	--:--:--	0		+6000	14°	13°
47	Tmp	134	19.557	14:27:47.56	--:--:--	0		+6000	14°	13°
48	Tmp	137	19.864	14:28:08.79	--:--:--	0		+6000	14°	13°
49	Tmp	139	20.145	14:28:30.39	--:--:--	0		+6000	14°	13°
50	Tmp	141	20.435	14:28:51.17	--:--:--	0		+6000	14°	13°
51	Tmp	143	20.774	14:29:14.37	--:--:--	0		+6000	14°	13°
52	Tmp	145	21.189	14:29:48.96	--:--:--	0		+6000	14°	13°

PC	Tp	Trc	DistPC	Ideal	Passagem	Pen	Erro	Pontos	NoPC	AtePC
53	Tmp	149	21.775	14:30:35.21	--:--:--	0		+6000	14°	13°
54	Tmp	153	22.268	14:31:19.35	--:--:--	0		+6000	14°	13°
55	Tmp	154	22.555	14:31:38.57	--:--:--	0		+6000	14°	13°
56	Tmp	156	22.905	14:32:02.97	--:--:--	0		+6000	14°	13°
57	Tmp	162	23.683	14:33:00.73	--:--:--	0		+6000	14°	13°
58	Tmp	169	24.450	14:33:57.87	--:--:--	0		+6000	14°	13°
59	Tmp	177	25.486	14:36:33.22	--:--:--	0		+6000	14°	13°
60	Tmp	179	25.952	14:37:12.64	--:--:--	0		+6000	14°	13°
61	Tmp	186	27.056	14:38:29.77	--:--:--	0		+6000	14°	13°
62	Tmp	189	27.455	14:38:56.95	--:--:--	0		+6000	14°	13°
63	Tmp	191	27.928	14:39:31.35	--:--:--	0		+6000	14°	13°
64	Tmp	193	28.229	14:39:57.28	--:--:--	0		+6000	14°	13°
65	Tmp	195	28.655	14:40:29.30	--:--:--	0		+6000	14°	13°
66	Tmp	201	29.452	14:41:30.50	--:--:--	0		+6000	14°	13°
67	Tmp	202	29.808	14:42:06.60	--:--:--	0		+6000	14°	13°
68	Tmp	208	30.747	14:43:46.90	--:--:--	0		+6000	14°	13°
69	Tmp	211	32.108	14:45:36.24	--:--:--	0		+6000	14°	13°

Num	3	Pen	0	PCZ	1	Total PP	336021	Col. Final	13°
-----	---	-----	---	-----	---	----------	--------	------------	-----



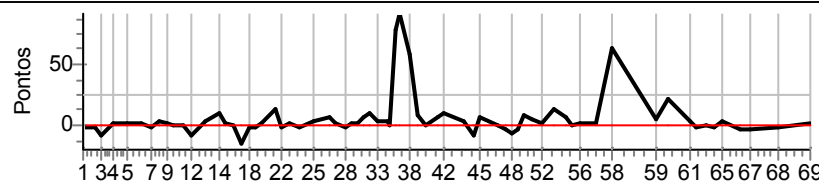
Supervisão		Patrocínio		Patrocínio		Patrocínio		Cronometragem	

Performance Individual

PC	Tp	Trc	DistPC	Ideal	Passagem	Pen	Erro	Pontos	NoPC	AtePC
N	4	4 / Acyr Hideki Rodrigues da Silva / Renan P. Medeiros								
u	9°	Cat / NL / Largada MASTER / 2 / 08:02:00								
m		Corupa TROLLER								
PC	Tp	Trc	DistPC	Ideal	Passagem	Pen	Erro	Pontos	NoPC	AtePC
1	Tmp	6	0.935	13:41:57.21	13:41:57.10	0	0.1s	-1	5°	5°
2	Tmp	10	1.628	13:42:41.79	13:42:41.65	0	0.1s	-1	8°	9°
3	Tmp	12	1.837	13:43:02.37	13:43:01.55	0	0.8s	-8	8°	5°
4	Tmp	16	2.341	13:43:44.51	13:43:44.75	0	0.2s	+2	7°	4°
5	Tmp	20	3.052	13:44:30.05	13:44:30.29	0	0.2s	+2	8°	5°
6	Tmp	24	3.711	13:45:20.28	13:45:20.36	0	0.1s	+1	6°	4°
7	Tmp	27	4.099	13:45:56.40	13:45:56.34	0	0.1s	-1	4°	3°
8	Tmp	29	4.491	13:46:25.63	13:46:26.05	0	0.4s	+4	3°	1°
9	Tmp	31	4.889	13:46:51.35	13:46:51.47	0	0.1s	+1	4°	1°
10	Tmp	32	5.251	13:47:13.80	13:47:13.80	0	0.0s	0	2°	1°
11	Tmp	35	5.776	13:47:50.83	13:47:50.79	0	0.0s	0	3°	1°
12	Tmp	38	6.180	13:48:21.32	13:48:20.51	0	0.8s	-8	4°	1°
13	Tmp	42	6.662	13:49:06.24	13:49:06.67	0	0.4s	+4	9°	1°
14	Tmp	46	7.337	13:49:55.70	13:49:56.73	0	1.0s	+10	2°	1°
15	Tmp	47	7.678	13:50:18.57	13:50:18.78	0	0.2s	+2	4°	1°
16	Tmp	50	8.104	13:50:44.99	13:50:45.03	0	0.0s	0	6°	1°
17	Tmp	52	8.500	13:51:16.20	13:51:14.72	0	1.5s	[-15]	12°	1°
18	Tmp	53	8.845	13:51:42.50	13:51:42.30	0	0.2s	-2	7°	1°
19	Tmp	55	9.060	13:52:03.37	13:52:03.26	0	0.1s	-1	1°	1°
20	Tmp	56	9.366	13:52:27.41	13:52:27.53	0	0.1s	+1	7°	1°
21	Tmp	60	9.749	13:53:14.47	13:53:15.91	0	1.4s	[+14]	8°	1°
22	Tmp	61	10.039	13:53:34.24	13:53:34.12	0	0.1s	-1	3°	1°
23	Tmp	64	10.408	13:54:00.81	13:54:00.88	0	0.1s	+1	4°	1°
24	Tmp	66	10.894	13:54:39.41	13:54:39.20	0	0.2s	-2	10°	1°
25	Tmp	69	11.453	13:55:28.02	13:55:28.35	0	0.3s	+3	8°	1°
26	Tmp	72	11.854	13:56:26.34	13:56:27.05	0	0.7s	+7	5°	1°
27	Tmp	74	12.120	13:56:47.87	13:56:48.10	0	0.2s	+2	1°	1°
28	Tmp	78	12.464	13:57:18.22	13:57:18.09	0	0.1s	-1	2°	1°
29	Tmp	80	12.892	13:57:44.37	13:57:44.60	0	0.2s	+2	8°	1°
30	Tmp	82	13.207	13:58:03.88	13:58:03.99	0	0.1s	+1	4°	1°
31	Tmp	84	13.462	13:58:21.32	13:58:21.87	0	0.6s	+6	5°	1°
32	Tmp	86	13.701	13:58:42.22	13:58:43.18	0	1.0s	+10	11°	1°
33	Tmp	91	14.082	13:59:16.73	13:59:17.03	0	0.3s	+3	7°	1°
34	Tmp	93	14.553	13:59:45.96	13:59:46.31	0	0.4s	+4	9°	1°
35	Tmp	95	14.709	13:59:58.82	13:59:58.85	0	0.0s	0	2°	1°
36	Tmp	99	14.922	14:00:19.00	14:00:26.94	0	7.9s	+79	11°	1°
37	Tmp	100	15.020	14:00:28.10	14:00:37.33	0	9.2s	[+92]	11°	5°
38	Tmp	104	15.403	14:01:05.19	14:01:10.95	0	5.8s	+58	11°	9°
39	Tmp	106	15.863	14:01:33.66	14:01:34.47	0	0.8s	+8	9°	9°
40	Tmp	109	16.329	14:02:04.66	14:02:04.64	0	0.0s	0	3°	9°
41	Tmp	112	16.744	14:02:42.33	14:02:43.00	0	0.7s	+7	11°	9°
42	Tmp	114	16.950	14:03:03.23	14:03:04.21	0	1.0s	+10	11°	10°
43	Tmp	120	17.608	14:04:17.83	14:04:18.13	0	0.3s	+3	3°	10°
44	Tmp	123	17.901	14:04:49.93	14:04:49.08	0	0.9s	-9	11°	10°
45	Tmp	125	18.177	14:05:10.58	14:05:11.30	0	0.7s	+7	8°	9°
46	Tmp	131	19.038	14:06:15.83	14:06:15.84	0	0.0s	0	1°	9°
47	Tmp	134	19.557	14:06:47.56	14:06:47.30	0	0.3s	-3	6°	9°
48	Tmp	137	19.864	14:07:08.79	14:07:08.07	0	0.7s	-7	10°	9°
49	Tmp	139	20.145	14:07:30.39	14:07:30.08	0	0.3s	-3	5°	9°
50	Tmp	141	20.435	14:07:51.17	14:07:51.94	0	0.8s	+8	3°	9°
51	Tmp	143	20.774	14:08:14.37	14:08:14.89	0	0.5s	+5	5°	9°
52	Tmp	145	21.189	14:08:48.96	14:08:49.03	0	0.1s	+1	4°	8°

PC	Tp	Trc	DistPC	Ideal	Passagem	Pen	Erro	Pontos	NoPC	AtePC
53	Tmp	149	21.775	14:09:35.21	14:09:36.63	0	1.4s	[+14]	6°	7°
54	Tmp	153	22.268	14:10:19.35	14:10:19.96	0	0.6s	+6	4°	7°
55	Tmp	154	22.555	14:10:38.57	14:10:38.53	0	0.0s	0	2°	7°
56	Tmp	156	22.905	14:11:02.97	14:11:03.09	0	0.1s	+1	3°	7°
57	Tmp	162	23.683	14:12:00.73	14:12:00.94	0	0.2s	+2	4°	7°
58	Tmp	169	24.450	14:12:57.87	14:13:04.27	0	6.4s	+64	12°	10°
59	Tmp	177	25.486	14:15:33.22	14:15:33.68	0	0.5s	+5	11°	10°
60	Tmp	179	25.952	14:16:12.64	14:16:14.70	0	2.1s	[+21]	12°	10°
61	Tmp	186	27.056	14:17:29.77	14:17:30.09	0	0.3s	+3	9°	10°
62	Tmp	189	27.455	14:17:56.95	14:17:56.87	0	0.1s	-1	4°	10°
63	Tmp	191	27.928	14:18:31.35	14:18:31.31	0	0.0s	0	2°	10°
64	Tmp	193	28.229	14:18:57.28	14:18:57.18	0	0.1s	-1	5°	10°
65	Tmp	195	28.655	14:19:29.30	14:19:29.55	0	0.3s	+3	8°	10°
66	Tmp	201	29.452	14:20:30.50	14:20:30.23	0	0.3s	-3	8°	10°
67	Tmp	202	29.808	14:21:06.60	14:21:06.35	0	0.3s	-3	7°	9°
68	Tmp	208	30.747	14:22:46.90	14:22:46.79	0	0.1s	-1	4°	9°
69	Tmp	211	32.108	14:24:36.24	14:24:36.44	0	0.2s	+2	6°	9°

Num	4	Pen	0	PCZ	8	Total PP	395	Col. Final	9°
-----	---	-----	---	-----	---	----------	-----	------------	----



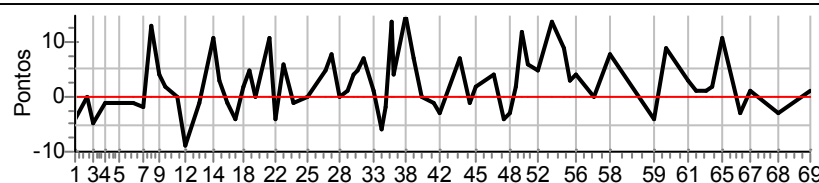
Supervisão		Patrocínio		Patrocínio		Patrocínio		Cronometragem	

Performance Individual

PC	Tp	Trc	DistPC	Ideal	Passagem	Pen	Erro	Pontos	NoPC	AtePC
N	5	5 / Rone Branco / Eneir Silva Junior - Bolacha								
		Cat / NL / Largada			MASTER / 4 / 08:04:00					
		Curitiba			TROLLER XLT					
PC	Tp	Trc	DistPC	Ideal	Passagem	Pen	Erro	Pontos	NoPC	AtePC
1	Tmp	6	0.935	13:43:57.21	13:43:56.84	0	0.4s	-4	12°	12°
2	Tmp	10	1.628	13:44:41.79	13:44:41.80	0	0.0s	0	3°	4°
3	Tmp	12	1.837	13:45:02.37	13:45:01.87	0	0.5s	-5	6°	10°
4	Tmp	16	2.341	13:45:44.51	13:45:44.39	0	0.1s	-1	4°	6°
5	Tmp	20	3.052	13:46:30.05	13:46:29.96	0	0.1s	-1	5°	4°
6	Tmp	24	3.711	13:47:20.28	13:47:20.19	0	0.1s	-1	5°	3°
7	Tmp	27	4.099	13:47:56.40	13:47:56.17	0	0.2s	-2	7°	4°
8	Tmp	29	4.491	13:48:25.63	13:48:26.92	0	1.3s	[+13]	12°	4°
9	Tmp	31	4.889	13:48:51.35	13:48:51.71	0	0.4s	+4	9°	3°
10	Tmp	32	5.251	13:49:13.80	13:49:14.01	0	0.2s	+2	9°	2°
11	Tmp	35	5.776	13:49:50.83	13:49:50.84	0	0.0s	0	2°	2°
12	Tmp	38	6.180	13:50:21.32	13:50:20.40	0	0.9s	-9	5°	2°
13	Tmp	42	6.662	13:51:06.24	13:51:06.12	0	0.1s	-1	5°	2°
14	Tmp	46	7.337	13:51:55.70	13:51:56.82	0	1.1s	+11	3°	3°
15	Tmp	47	7.678	13:52:18.57	13:52:18.91	0	0.3s	+3	7°	3°
16	Tmp	50	8.104	13:52:44.99	13:52:44.93	0	0.1s	-1	8°	3°
17	Tmp	52	8.500	13:53:16.20	13:53:15.82	0	0.4s	-4	3°	2°
18	Tmp	53	8.845	13:53:42.50	13:53:42.65	0	0.2s	+2	6°	2°
19	Tmp	55	9.060	13:54:03.37	13:54:03.90	0	0.5s	+5	4°	2°
20	Tmp	56	9.366	13:54:27.41	13:54:27.39	0	0.0s	0	5°	2°
21	Tmp	60	9.749	13:55:14.47	13:55:15.55	0	1.1s	+11	6°	3°
22	Tmp	61	10.039	13:55:34.24	13:55:33.87	0	0.4s	-4	7°	3°
23	Tmp	64	10.408	13:56:00.81	13:56:01.43	0	0.6s	+6	9°	4°
24	Tmp	66	10.894	13:56:39.41	13:56:39.34	0	0.1s	-1	8°	4°
25	Tmp	69	11.453	13:57:28.02	13:57:28.06	0	0.0s	0	3°	3°
26	Tmp	72	11.854	13:58:26.34	13:58:26.84	0	0.5s	+5	4°	4°
27	Tmp	74	12.120	13:58:47.87	13:58:48.70	0	0.8s	+8	5°	2°
28	Tmp	78	12.464	13:59:18.22	13:59:18.26	0	0.0s	0	1°	2°
29	Tmp	80	12.892	13:59:44.37	13:59:44.45	0	0.1s	+1	6°	2°
30	Tmp	82	13.207	14:00:03.88	14:00:04.32	0	0.4s	+4	6°	3°
31	Tmp	84	13.462	14:00:21.32	14:00:21.84	0	0.5s	+5	3°	3°
32	Tmp	86	13.701	14:00:42.22	14:00:42.93	0	0.7s	+7	7°	3°
33	Tmp	91	14.082	14:01:16.73	14:01:16.86	0	0.1s	+1	5°	3°
34	Tmp	93	14.553	14:01:45.96	14:01:45.36	0	0.6s	-6	11°	3°
35	Tmp	95	14.709	14:01:58.82	14:01:58.61	0	0.2s	-2	7°	3°
36	Tmp	99	14.922	14:02:19.00	14:02:20.36	0	1.4s	[+14]	2°	3°
37	Tmp	100	15.020	14:02:28.10	14:02:28.46	0	0.4s	+4	2°	2°
38	Tmp	104	15.403	14:03:05.19	14:03:06.71	0	1.5s	[+15]	7°	2°
39	Tmp	106	15.863	14:03:33.66	14:03:34.38	0	0.7s	+7	7°	2°
40	Tmp	109	16.329	14:04:04.66	14:04:04.67	0	0.0s	0	2°	2°
41	Tmp	112	16.744	14:04:42.33	14:04:42.23	0	0.1s	-1	2°	2°
42	Tmp	114	16.950	14:05:03.23	14:05:02.96	0	0.3s	-3	8°	2°
43	Tmp	120	17.608	14:06:17.83	14:06:18.55	0	0.7s	+7	8°	2°
44	Tmp	123	17.901	14:06:49.93	14:06:49.83	0	0.1s	-1	4°	2°
45	Tmp	125	18.177	14:07:10.58	14:07:10.80	0	0.2s	+2	3°	2°
46	Tmp	131	19.038	14:08:15.83	14:08:16.21	0	0.4s	+4	9°	2°
47	Tmp	134	19.557	14:08:47.56	14:08:47.15	0	0.4s	-4	9°	2°
48	Tmp	137	19.864	14:09:08.79	14:09:08.49	0	0.3s	-3	5°	2°
49	Tmp	139	20.145	14:09:30.39	14:09:30.61	0	0.2s	+2	3°	2°
50	Tmp	141	20.435	14:09:51.17	14:09:52.32	0	1.2s	[+12]	7°	2°
51	Tmp	143	20.774	14:10:14.37	14:10:15.00	0	0.6s	+6	7°	2°
52	Tmp	145	21.189	14:10:48.96	14:10:49.48	0	0.5s	+5	7°	2°

PC	Tp	Trc	DistPC	Ideal	Passagem	Pen	Erro	Pontos	NoPC	AtePC
53	Tmp	149	21.775	14:11:35.21	14:11:36.58	0	1.4s	[+14]	5°	2°
54	Tmp	153	22.268	14:12:19.35	14:12:20.25	0	0.9s	+9	8°	2°
55	Tmp	154	22.555	14:12:38.57	14:12:38.87	0	0.3s	+3	9°	2°
56	Tmp	156	22.905	14:13:02.97	14:13:03.36	0	0.4s	+4	7°	2°
57	Tmp	162	23.683	14:14:00.73	14:14:00.75	0	0.0s	0	1°	2°
58	Tmp	169	24.450	14:14:57.87	14:14:58.69	0	0.8s	+8	8°	2°
59	Tmp	177	25.486	14:17:33.22	14:17:32.82	0	0.4s	-4	8°	2°
60	Tmp	179	25.952	14:18:12.64	14:18:13.58	0	0.9s	+9	3°	2°
61	Tmp	186	27.056	14:19:29.77	14:19:30.08	0	0.3s	+3	8°	2°
62	Tmp	189	27.455	14:19:56.95	14:19:57.07	0	0.1s	+1	3°	2°
63	Tmp	191	27.928	14:20:31.35	14:20:31.48	0	0.1s	+1	4°	2°
64	Tmp	193	28.229	14:20:57.28	14:20:57.48	0	0.2s	+2	8°	2°
65	Tmp	195	28.655	14:21:29.30	14:21:30.39	0	1.1s	+11	12°	2°
66	Tmp	201	29.452	14:22:30.50	14:22:30.25	0	0.3s	-3	7°	2°
67	Tmp	202	29.808	14:23:06.60	14:23:06.69	0	0.1s	+1	4°	2°
68	Tmp	208	30.747	14:24:46.90	14:24:46.63	0	0.3s	-3	10°	2°
69	Tmp	211	32.108	14:26:36.24	14:26:36.35	0	0.1s	+1	5°	2°

Num	5	Pen	0	PCZ	7	Total PP	229	Col. Final	2°
-----	---	-----	---	-----	---	----------	-----	------------	----



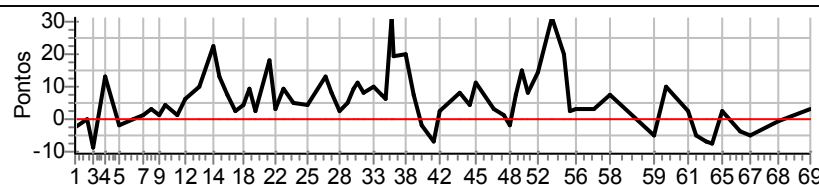
Supervisão		Patrocínio		Patrocínio		Patrocínio		Cronometragem	

Performance Individual

PC	Tp	Trc	DistPC	Ideal	Passagem	Pen	Erro	Pontos	NoPC	AtePC
N	6	6 / Andre Pereira de Queiroz / Leandro Macedo Ferreira								
u	10°	Cat / NL / Largada MASTER / 22 / 08:22:00								
m	10°	Curitiba TROLLER T4								
PC	Tp	Trc	DistPC	Ideal	Passagem	Pen	Erro	Pontos	NoPC	AtePC
1	Tmp	6	0.935	14:01:57.21	14:01:56.95	0	0.3s	-3	9°	9°
2	Tmp	10	1.628	14:02:41.79	14:02:41.82	0	0.0s	0	1°	2°
3	Tmp	12	1.837	14:03:02.37	14:03:01.46	0	0.9s	-9	9°	7°
4	Tmp	16	2.341	14:03:44.51	14:03:45.83	0	1.3s	+13	12°	13°
5	Tmp	20	3.052	14:04:30.05	14:04:29.81	0	0.2s	-2	6°	11°
6	Tmp	24	3.711	14:05:20.28	14:05:20.28	0	0.0s	0	1°	10°
7	Tmp	27	4.099	14:05:56.40	14:05:56.50	0	0.1s	+1	2°	9°
8	Tmp	29	4.491	14:06:25.63	14:06:25.94	0	0.3s	+3	1°	5°
9	Tmp	31	4.889	14:06:51.35	14:06:51.47	0	0.1s	+1	2°	4°
10	Tmp	32	5.251	14:07:13.80	14:07:14.20	0	0.4s	+4	10°	3°
11	Tmp	35	5.776	14:07:50.83	14:07:50.93	0	0.1s	+1	5°	4°
12	Tmp	38	6.180	14:08:21.32	14:08:21.91	0	0.6s	+6	1°	3°
13	Tmp	42	6.662	14:09:06.24	14:09:07.20	0	1.0s	+10	13°	6°
14	Tmp	46	7.337	14:09:55.70	14:09:57.88	0	2.2s	+22	11°	7°
15	Tmp	47	7.678	14:10:18.57	14:10:19.91	0	1.3s	+13	12°	8°
16	Tmp	50	8.104	14:10:44.99	14:10:45.65	0	0.7s	+7	11°	10°
17	Tmp	52	8.500	14:11:16.20	14:11:16.38	0	0.2s	+2	1°	8°
18	Tmp	53	8.845	14:11:42.50	14:11:42.91	0	0.4s	+4	10°	9°
19	Tmp	55	9.060	14:12:03.37	14:12:04.30	0	0.9s	+9	7°	9°
20	Tmp	56	9.366	14:12:27.41	14:12:27.64	0	0.2s	+2	9°	8°
21	Tmp	60	9.749	14:13:14.47	14:13:16.30	0	1.8s	+18	10°	9°
22	Tmp	61	10.039	14:13:34.24	14:13:34.56	0	0.3s	+3	5°	9°
23	Tmp	64	10.408	14:14:00.81	14:14:01.71	0	0.9s	+9	11°	9°
24	Tmp	66	10.894	14:14:39.41	14:14:39.94	0	0.5s	+5	11°	9°
25	Tmp	69	11.453	14:15:28.02	14:15:28.46	0	0.4s	+4	9°	9°
26	Tmp	72	11.854	14:16:26.34	14:16:27.63	0	1.3s	+13	9°	9°
27	Tmp	74	12.120	14:16:47.87	14:16:48.66	0	0.8s	+8	4°	9°
28	Tmp	78	12.464	14:17:18.22	14:17:18.45	0	0.2s	+2	4°	8°
29	Tmp	80	12.892	14:17:44.37	14:17:44.88	0	0.5s	+5	11°	9°
30	Tmp	82	13.207	14:18:03.88	14:18:04.82	0	0.9s	+9	11°	9°
31	Tmp	84	13.462	14:18:21.32	14:18:22.38	0	1.1s	+11	9°	9°
32	Tmp	86	13.701	14:18:42.22	14:18:43.06	0	0.8s	+8	8°	9°
33	Tmp	91	14.082	14:19:16.73	14:19:17.73	0	1.0s	+10	12°	10°
34	Tmp	93	14.553	14:19:45.96	14:19:46.61	0	0.7s	+7	12°	10°
35	Tmp	95	14.709	14:19:58.82	14:19:59.41	0	0.6s	+6	11°	10°
36	Tmp	99	14.922	14:20:19.00	14:20:22.10	0	3.1s	[+31]	6°	10°
37	Tmp	100	15.020	14:20:28.10	14:20:30.01	0	1.9s	[+19]	5°	9°
38	Tmp	104	15.403	14:21:05.19	14:21:07.22	0	2.0s	[+20]	9°	8°
39	Tmp	106	15.863	14:21:33.66	14:21:34.33	0	0.7s	+7	6°	8°
40	Tmp	109	16.329	14:22:04.66	14:22:04.49	0	0.2s	-2	8°	8°
41	Tmp	112	16.744	14:22:42.33	14:22:41.61	0	0.7s	-7	10°	8°
42	Tmp	114	16.950	14:23:03.23	14:23:03.38	0	0.2s	+2	3°	8°
43	Tmp	120	17.608	14:24:17.83	14:24:18.63	0	0.8s	+8	9°	8°
44	Tmp	123	17.901	14:24:49.93	14:24:50.35	0	0.4s	+4	7°	8°
45	Tmp	125	18.177	14:25:10.58	14:25:11.72	0	1.1s	+11	9°	8°
46	Tmp	131	19.038	14:26:15.83	14:26:16.16	0	0.3s	+3	5°	8°
47	Tmp	134	19.557	14:26:47.56	14:26:47.62	0	0.1s	+1	1°	8°
48	Tmp	137	19.864	14:27:08.79	14:27:08.63	0	0.2s	-2	4°	8°
49	Tmp	139	20.145	14:27:30.39	14:27:31.07	0	0.7s	+7	9°	8°
50	Tmp	141	20.435	14:27:51.17	14:27:52.66	0	1.5s	+15	10°	8°
51	Tmp	143	20.774	14:28:14.37	14:28:15.17	0	0.8s	+8	9°	8°
52	Tmp	145	21.189	14:28:48.96	14:28:50.36	0	1.4s	+14	12°	9°

PC	Tp	Trc	DistPC	Ideal	Passagem	Pen	Erro	Pontos	NoPC	AtePC
53	Tmp	149	21.775	14:29:35.21	14:29:38.31	0	3.1s	+31	11°	10°
54	Tmp	153	22.268	14:30:19.35	14:30:21.30	0	2.0s	[+20]	11°	10°
55	Tmp	154	22.555	14:30:38.57	14:30:38.76	0	0.2s	+2	6°	10°
56	Tmp	156	22.905	14:31:02.97	14:31:03.30	0	0.3s	+3	5°	10°
57	Tmp	162	23.683	14:32:00.73	14:32:01.04	0	0.3s	+3	5°	10°
58	Tmp	169	24.450	14:32:57.87	14:32:58.61	0	0.7s	+7	7°	9°
59	Tmp	177	25.486	14:35:33.22	14:35:32.69	0	0.5s	-5	9°	9°
60	Tmp	179	25.952	14:36:12.64	14:36:13.63	0	1.0s	+10	4°	9°
61	Tmp	186	27.056	14:37:29.77	14:37:29.95	0	0.2s	+2	3°	8°
62	Tmp	189	27.455	14:37:56.95	14:37:56.49	0	0.5s	-5	9°	8°
63	Tmp	191	27.928	14:38:31.35	14:38:30.64	0	0.7s	-7	12°	8°
64	Tmp	193	28.229	14:38:57.28	14:38:56.50	0	0.8s	-8	12°	9°
65	Tmp	195	28.655	14:39:29.30	14:39:29.46	0	0.2s	+2	3°	9°
66	Tmp	201	29.452	14:40:30.50	14:40:30.12	0	0.4s	-4	9°	9°
67	Tmp	202	29.808	14:41:06.60	14:41:06.15	0	0.5s	-5	11°	10°
68	Tmp	208	30.747	14:42:46.90	14:42:46.81	0	0.1s	-1	2°	10°
69	Tmp	211	32.108	14:44:36.24	14:44:36.52	0	0.3s	+3	8°	10°

Num	6	Pen	0	PCZ	2	Total PP	397	Col. Final	10°
-----	---	-----	---	-----	---	----------	-----	------------	-----



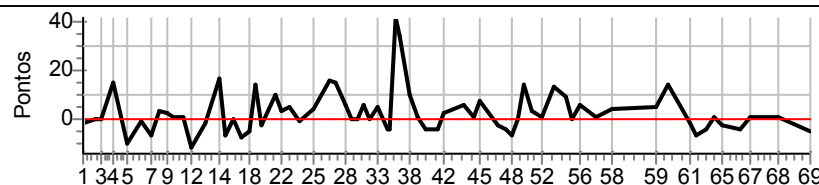
Supervisão		Patrocínio		Patrocínio		Patrocínio		Cronometragem	

Performance Individual

PC	Tp	Trc	DistPC	Ideal	Passagem	Pen	Erro	Pontos	NoPC	AtePC
N	7	7 / Leandro Pereira Moor / Claudio Roberto Flores								
u	5º	Cat / NL / Largada		MASTER / 21 / 08:21:00						
m		Apucarana			TROLLER					
PC	Tp	Trc	DistPC	Ideal	Passagem	Pen	Erro	Pontos	NoPC	AtePC
1	Tmp	6	0.935	14:00:57.21	14:00:57.04	0	0.2s	-2	6º	6º
2	Tmp	10	1.628	14:01:41.79	14:01:41.79	0	0.0s	0	2º	1º
3	Tmp	12	1.837	14:02:02.37	14:02:02.33	0	0.0s	0	1º	1º
4	Tmp	16	2.341	14:02:44.51	14:02:45.98	0	1.5s	[+15]	13º	2º
5	Tmp	20	3.052	14:03:30.05	14:03:29.07	0	1.0s	-10	12º	8º
6	Tmp	24	3.711	14:04:20.28	14:04:20.22	0	0.1s	-1	4º	8º
7	Tmp	27	4.099	14:04:56.40	14:04:55.75	0	0.7s	-7	13º	10º
8	Tmp	29	4.491	14:05:25.63	14:05:25.95	0	0.3s	+3	2º	10º
9	Tmp	31	4.889	14:05:51.35	14:05:51.54	0	0.2s	+2	5º	8º
10	Tmp	32	5.251	14:06:13.80	14:06:13.94	0	0.1s	+1	5º	7º
11	Tmp	35	5.776	14:06:50.83	14:06:50.89	0	0.1s	+1	6º	7º
12	Tmp	38	6.180	14:07:21.32	14:07:20.09	0	1.2s	-12	6º	8º
13	Tmp	42	6.662	14:08:06.24	14:08:06.03	0	0.2s	-2	6º	8º
14	Tmp	46	7.337	14:08:55.70	14:08:57.38	0	1.7s	[+17]	7º	8º
15	Tmp	47	7.678	14:09:18.57	14:09:17.92	0	0.7s	-7	9º	7º
16	Tmp	50	8.104	14:09:44.99	14:09:44.97	0	0.0s	0	2º	7º
17	Tmp	52	8.500	14:10:16.20	14:10:15.43	0	0.8s	-8	7º	7º
18	Tmp	53	8.845	14:10:42.50	14:10:42.00	0	0.5s	-5	11º	7º
19	Tmp	55	9.060	14:11:03.37	14:11:04.76	0	1.4s	+14	12º	8º
20	Tmp	56	9.366	14:11:27.41	14:11:27.16	0	0.3s	-3	11º	9º
21	Tmp	60	9.749	14:12:14.47	14:12:15.45	0	1.0s	+10	4º	8º
22	Tmp	61	10.039	14:12:34.24	14:12:34.58	0	0.3s	+3	6º	8º
23	Tmp	64	10.408	14:13:00.81	14:13:01.29	0	0.5s	+5	8º	8º
24	Tmp	66	10.894	14:13:39.41	14:13:39.35	0	0.1s	-1	6º	8º
25	Tmp	69	11.453	14:14:28.02	14:14:28.43	0	0.4s	+4	10º	8º
26	Tmp	72	11.854	14:15:26.34	14:15:27.95	0	1.6s	[+16]	10º	8º
27	Tmp	74	12.120	14:15:47.87	14:15:49.35	0	1.5s	[+15]	11º	8º
28	Tmp	78	12.464	14:16:18.22	14:16:18.84	0	0.6s	+6	9º	9º
29	Tmp	80	12.892	14:16:44.37	14:16:44.40	0	0.0s	0	2º	8º
30	Tmp	82	13.207	14:17:03.88	14:17:03.90	0	0.0s	0	1º	8º
31	Tmp	84	13.462	14:17:21.32	14:17:21.92	0	0.6s	+6	4º	8º
32	Tmp	86	13.701	14:17:42.22	14:17:42.23	0	0.0s	0	1º	8º
33	Tmp	91	14.082	14:18:16.73	14:18:17.24	0	0.5s	+5	8º	8º
34	Tmp	93	14.553	14:18:45.96	14:18:45.58	0	0.4s	-4	8º	8º
35	Tmp	95	14.709	14:18:58.82	14:18:58.46	0	0.4s	-4	8º	8º
36	Tmp	99	14.922	14:19:19.00	14:19:23.23	0	4.2s	[+42]	8º	8º
37	Tmp	100	15.020	14:19:28.10	14:19:31.54	0	3.4s	+34	8º	8º
38	Tmp	104	15.403	14:20:05.19	14:20:06.18	0	1.0s	+10	3º	6º
39	Tmp	106	15.863	14:20:33.66	14:20:33.72	0	0.1s	+1	1º	6º
40	Tmp	109	16.329	14:21:04.66	14:21:04.25	0	0.4s	-4	9º	6º
41	Tmp	112	16.744	14:21:42.33	14:21:41.89	0	0.4s	-4	6º	6º
42	Tmp	114	16.950	14:22:03.23	14:22:03.38	0	0.2s	+2	4º	6º
43	Tmp	120	17.608	14:23:17.83	14:23:18.46	0	0.6s	+6	7º	6º
44	Tmp	123	17.901	14:23:49.93	14:23:50.05	0	0.1s	+1	2º	6º
45	Tmp	125	18.177	14:24:10.58	14:24:11.24	0	0.7s	+7	7º	6º
46	Tmp	131	19.038	14:25:15.83	14:25:15.56	0	0.3s	-3	6º	6º
47	Tmp	134	19.557	14:25:47.56	14:25:47.14	0	0.4s	-4	8º	6º
48	Tmp	137	19.864	14:26:08.79	14:26:08.05	0	0.7s	-7	9º	6º
49	Tmp	139	20.145	14:26:30.39	14:26:30.38	0	0.0s	0	1º	6º
50	Tmp	141	20.435	14:26:51.17	14:26:52.60	0	1.4s	+14	9º	6º
51	Tmp	143	20.774	14:27:14.37	14:27:14.69	0	0.3s	+3	3º	6º
52	Tmp	145	21.189	14:27:48.96	14:27:49.10	0	0.1s	+1	3º	6º

PC	Tp	Trc	DistPC	Ideal	Passagem	Pen	Erro	Pontos	NoPC	AtePC
53	Tmp	149	21.775	14:28:35.21	14:28:36.55	0	1.3s	+13	3º	6º
54	Tmp	153	22.268	14:29:19.35	14:29:20.25	0	0.9s	+9	6º	6º
55	Tmp	154	22.555	14:29:38.57	14:29:38.55	0	0.0s	0	1º	6º
56	Tmp	156	22.905	14:30:02.97	14:30:03.57	0	0.6s	+6	9º	6º
57	Tmp	162	23.683	14:31:00.73	14:31:00.79	0	0.1s	+1	2º	6º
58	Tmp	169	24.450	14:31:57.87	14:31:58.27	0	0.4s	+4	5º	6º
59	Tmp	177	25.486	14:34:33.22	14:34:33.76	0	0.5s	+5	10º	5º
60	Tmp	179	25.952	14:35:12.64	14:35:14.01	0	1.4s	+14	7º	6º
61	Tmp	186	27.056	14:36:29.77	14:36:29.60	0	0.2s	-2	4º	6º
62	Tmp	189	27.455	14:36:56.95	14:36:56.24	0	0.7s	-7	12º	6º
63	Tmp	191	27.928	14:37:31.35	14:37:30.94	0	0.4s	-4	8º	6º
64	Tmp	193	28.229	14:37:57.28	14:37:57.36	0	0.1s	+1	2º	6º
65	Tmp	195	28.655	14:38:29.30	14:38:28.99	0	0.3s	-3	7º	6º
66	Tmp	201	29.452	14:39:30.50	14:39:30.08	0	0.4s	-4	10º	6º
67	Tmp	202	29.808	14:40:06.60	14:40:06.73	0	0.1s	+1	3º	5º
68	Tmp	208	30.747	14:41:46.90	14:41:47.00	0	0.1s	+1	3º	5º
69	Tmp	211	32.108	14:43:36.24	14:43:35.71	0	0.5s	-5	11º	5º

Num	7	Pen	0	PCZ	8	Total PP	307	Col. Final	5º
-----	---	-----	---	-----	---	----------	-----	------------	----



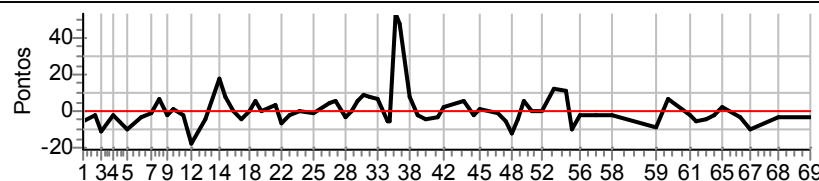
Supervisão		Patrocínio		Patrocínio		Patrocínio		Cronometragem	

Performance Individual

PC	Tp	Trc	DistPC	Ideal	Passagem	Pen	Erro	Pontos	NoPC	AtePC
N	8	8 / Elvis Bonatti / Carlos Brandenburg (caco)								
		Cat / NL / Largada MASTER / 20 / 08:20:00								
		Jaragua do Sul _ Corupa TROLLER								
PC	Tp	Trc	DistPC	Ideal	Passagem	Pen	Erro	Pontos	NoPC	AtePC
1	Tmp	6	0.935	13:59:57.21	13:59:56.58	0	0.6s	-6	13°	13°
2	Tmp	10	1.628	14:00:41.79	14:00:41.58	0	0.2s	-2	10°	13°
3	Tmp	12	1.837	14:01:02.37	14:01:01.25	0	1.1s	-11	10°	13°
4	Tmp	16	2.341	14:01:44.51	14:01:44.30	0	0.2s	-2	6°	11°
5	Tmp	20	3.052	14:02:30.05	14:02:29.10	0	1.0s	-10	13°	13°
6	Tmp	24	3.711	14:03:20.28	14:03:19.90	0	0.4s	-4	11°	13°
7	Tmp	27	4.099	14:03:56.40	14:03:56.34	0	0.1s	-1	3°	13°
8	Tmp	29	4.491	14:04:25.63	14:04:26.23	0	0.6s	+6	4°	12°
9	Tmp	31	4.889	14:04:51.35	14:04:51.20	0	0.2s	-2	6°	12°
10	Tmp	32	5.251	14:05:13.80	14:05:13.91	0	0.1s	+1	6°	11°
11	Tmp	35	5.776	14:05:50.83	14:05:50.62	0	0.2s	-2	8°	10°
12	Tmp	38	6.180	14:06:21.32	14:06:19.53	0	1.8s	[-18]	13°	10°
13	Tmp	42	6.662	14:07:06.24	14:07:05.78	0	0.5s	-5	10°	11°
14	Tmp	46	7.337	14:07:55.70	14:07:57.44	0	1.7s	[+17]	8°	11°
15	Tmp	47	7.678	14:08:18.57	14:08:19.29	0	0.7s	+7	10°	10°
16	Tmp	50	8.104	14:08:44.99	14:08:45.03	0	0.0s	0	3°	9°
17	Tmp	52	8.500	14:09:16.20	14:09:15.73	0	0.5s	-5	5°	9°
18	Tmp	53	8.845	14:09:42.50	14:09:42.52	0	0.0s	0	1°	8°
19	Tmp	55	9.060	14:10:03.37	14:10:03.88	0	0.5s	+5	3°	7°
20	Tmp	56	9.366	14:10:27.41	14:10:27.41	0	0.0s	0	2°	7°
21	Tmp	60	9.749	14:11:14.47	14:11:14.73	0	0.3s	+3	1°	7°
22	Tmp	61	10.039	14:11:34.24	14:11:33.56	0	0.7s	-7	9°	6°
23	Tmp	64	10.408	14:12:00.81	14:12:00.65	0	0.2s	-2	5°	6°
24	Tmp	66	10.894	14:12:39.41	14:12:39.37	0	0.0s	0	1°	6°
25	Tmp	69	11.453	14:13:28.02	14:13:27.92	0	0.1s	-1	5°	6°
26	Tmp	72	11.854	14:14:26.34	14:14:26.71	0	0.4s	+4	3°	6°
27	Tmp	74	12.120	14:14:47.87	14:14:48.33	0	0.5s	+5	2°	6°
28	Tmp	78	12.464	14:15:18.22	14:15:17.80	0	0.4s	-4	7°	6°
29	Tmp	80	12.892	14:15:44.37	14:15:44.41	0	0.0s	0	3°	5°
30	Tmp	82	13.207	14:16:03.88	14:16:04.40	0	0.5s	+5	7°	5°
31	Tmp	84	13.462	14:16:21.32	14:16:22.26	0	0.9s	+9	7°	5°
32	Tmp	86	13.701	14:16:42.22	14:16:43.04	0	0.8s	+8	9°	5°
33	Tmp	91	14.082	14:17:16.73	14:17:17.31	0	0.6s	+6	9°	6°
34	Tmp	93	14.553	14:17:45.96	14:17:45.36	0	0.6s	-6	10°	6°
35	Tmp	95	14.709	14:17:58.82	14:17:58.18	0	0.6s	-6	12°	7°
36	Tmp	99	14.922	14:18:19.00	14:18:24.27	0	5.3s	[+53]	10°	6°
37	Tmp	100	15.020	14:18:28.10	14:18:32.84	0	4.7s	+47	10°	7°
38	Tmp	104	15.403	14:19:05.19	14:19:05.88	0	0.7s	+7	2°	5°
39	Tmp	106	15.863	14:19:33.66	14:19:33.48	0	0.2s	-2	4°	5°
40	Tmp	109	16.329	14:20:04.66	14:20:04.12	0	0.5s	-5	10°	5°
41	Tmp	112	16.744	14:20:42.33	14:20:41.96	0	0.4s	-4	7°	5°
42	Tmp	114	16.950	14:21:03.23	14:21:03.39	0	0.2s	+2	5°	5°
43	Tmp	120	17.608	14:22:17.83	14:22:18.30	0	0.5s	+5	6°	5°
44	Tmp	123	17.901	14:22:49.93	14:22:49.59	0	0.3s	-3	5°	5°
45	Tmp	125	18.177	14:23:10.58	14:23:10.71	0	0.1s	+1	2°	5°
46	Tmp	131	19.038	14:24:15.83	14:24:15.72	0	0.1s	-1	2°	5°
47	Tmp	134	19.557	14:24:47.56	14:24:46.96	0	0.6s	-6	12°	5°
48	Tmp	137	19.864	14:25:08.79	14:25:07.61	0	1.2s	[-12]	12°	5°
49	Tmp	139	20.145	14:25:30.39	14:25:29.87	0	0.5s	-5	7°	5°
50	Tmp	141	20.435	14:25:51.17	14:25:51.69	0	0.5s	+5	1°	5°
51	Tmp	143	20.774	14:26:14.37	14:26:14.34	0	0.0s	0	1°	5°
52	Tmp	145	21.189	14:26:48.96	14:26:48.98	0	0.0s	0	1°	5°

PC	Tp	Trc	DistPC	Ideal	Passagem	Pen	Erro	Pontos	NoPC	AtePC
53	Tmp	149	21.775	14:27:35.21	14:27:36.43	0	1.2s	[+12]	1°	5°
54	Tmp	153	22.268	14:28:19.35	14:28:20.48	0	1.1s	+11	9°	5°
55	Tmp	154	22.555	14:28:38.57	14:28:37.60	0	1.0s	-10	11°	5°
56	Tmp	156	22.905	14:29:02.97	14:29:02.72	0	0.3s	-3	6°	5°
57	Tmp	162	23.683	14:30:00.73	14:30:00.48	0	0.3s	-3	6°	5°
58	Tmp	169	24.450	14:30:57.87	14:30:57.63	0	0.2s	-2	3°	5°
59	Tmp	177	25.486	14:33:33.22	14:33:32.34	0	0.9s	-9	12°	6°
60	Tmp	179	25.952	14:34:12.64	14:34:13.20	0	0.6s	+6	1°	5°
61	Tmp	186	27.056	14:35:29.77	14:35:29.60	0	0.2s	-2	5°	5°
62	Tmp	189	27.455	14:35:56.95	14:35:56.34	0	0.6s	-6	11°	5°
63	Tmp	191	27.928	14:36:31.35	14:36:30.88	0	0.5s	-5	9°	5°
64	Tmp	193	28.229	14:36:57.28	14:36:57.11	0	0.2s	-2	7°	5°
65	Tmp	195	28.655	14:37:29.30	14:37:29.54	0	0.2s	+2	4°	5°
66	Tmp	201	29.452	14:38:30.50	14:38:30.14	0	0.4s	-4	11°	5°
67	Tmp	202	29.808	14:39:06.60	14:39:05.63	0	1.0s	-10	12°	6°
68	Tmp	208	30.747	14:40:46.90	14:40:46.53	0	0.4s	-4	11°	6°
69	Tmp	211	32.108	14:42:36.24	14:42:35.83	0	0.4s	-4	10°	6°

Num	8	Pen	0	PCZ	7	Total PP	311	Col. Final	6°
-----	---	-----	---	-----	---	----------	-----	------------	----



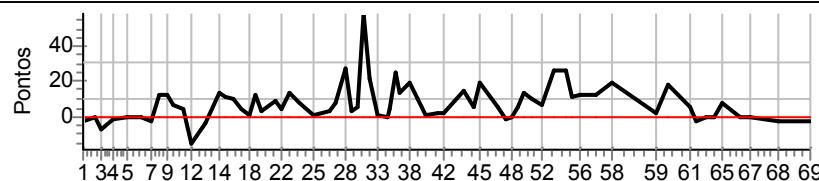
Supervisão		Patrocínio		Patrocínio		Patrocínio		Cronometragem	

Performance Individual

PC	Tp	Trc	DistPC	Ideal	Passagem	Pen	Erro	Pontos	NoPC	AtePC
N	9	9 / Marcelo Felipe Rorig / Roberto Luiz Spessatto								
u	11°	Cat / NL / Largada MASTER / 3 / 08:03:00								
m	11°	Palotina TROLLER								
PC	Tp	Trc	DistPC	Ideal	Passagem	Pen	Erro	Pontos	NoPC	AtePC
1	Tmp	6	0.935	13:42:57.21	13:42:56.92	0	0.3s	-3	10°	10°
2	Tmp	10	1.628	13:43:41.79	13:43:41.79	0	0.0s	0	4°	3°
3	Tmp	12	1.837	13:44:02.37	13:44:01.66	0	0.7s	-7	7°	6°
4	Tmp	16	2.341	13:44:44.51	13:44:44.44	0	0.1s	-1	5°	3°
5	Tmp	20	3.052	13:45:30.05	13:45:30.01	0	0.0s	0	3°	2°
6	Tmp	24	3.711	13:46:20.28	13:46:20.32	0	0.0s	0	2°	1°
7	Tmp	27	4.099	13:46:56.40	13:46:56.19	0	0.2s	-2	8°	1°
8	Tmp	29	4.491	13:47:25.63	13:47:26.86	0	1.2s	+12	11°	2°
9	Tmp	31	4.889	13:47:51.35	13:47:52.55	0	1.2s	+12	13°	7°
10	Tmp	32	5.251	13:48:13.80	13:48:14.48	0	0.7s	+7	12°	10°
11	Tmp	35	5.776	13:48:50.83	13:48:51.22	0	0.4s	+4	13°	11°
12	Tmp	38	6.180	13:49:21.32	13:49:19.79	0	1.5s	-15	10°	11°
13	Tmp	42	6.662	13:50:06.24	13:50:05.86	0	0.4s	-4	8°	10°
14	Tmp	46	7.337	13:50:55.70	13:50:57.07	0	1.4s	+14	6°	9°
15	Tmp	47	7.678	13:51:18.57	13:51:19.65	0	1.1s	+11	11°	12°
16	Tmp	50	8.104	13:51:44.99	13:51:46.02	0	1.0s	+10	12°	12°
17	Tmp	52	8.500	13:52:16.20	13:52:16.55	0	0.4s	+4	4°	12°
18	Tmp	53	8.845	13:52:42.50	13:52:42.62	0	0.1s	+1	4°	11°
19	Tmp	55	9.060	13:53:03.37	13:53:04.57	0	1.2s	+12	10°	11°
20	Tmp	56	9.366	13:53:27.41	13:53:27.68	0	0.3s	+3	12°	11°
21	Tmp	60	9.749	13:54:14.47	13:54:15.33	0	0.9s	+9	3°	10°
22	Tmp	61	10.039	13:54:34.24	13:54:34.65	0	0.4s	+4	8°	10°
23	Tmp	64	10.408	13:55:00.81	13:55:02.10	0	1.3s	+13	12°	11°
24	Tmp	66	10.894	13:55:39.41	13:55:40.19	0	0.8s	+8	12°	11°
25	Tmp	69	11.453	13:56:28.02	13:56:28.14	0	0.1s	+1	6°	11°
26	Tmp	72	11.854	13:57:26.34	13:57:26.66	0	0.3s	+3	2°	11°
27	Tmp	74	12.120	13:57:47.87	13:57:48.67	0	0.8s	+8	6°	10°
28	Tmp	78	12.464	13:58:18.22	13:58:20.93	0	2.7s	[+27]	12°	11°
29	Tmp	80	12.892	13:58:44.37	13:58:44.67	0	0.3s	+3	9°	11°
30	Tmp	82	13.207	13:59:03.88	13:59:04.50	0	0.6s	+6	8°	11°
31	Tmp	84	13.462	13:59:21.32	13:59:27.10	0	5.8s	[+58]	12°	11°
32	Tmp	86	13.701	13:59:42.22	13:59:44.43	0	2.2s	+22	12°	12°
33	Tmp	91	14.082	14:00:16.73	14:00:16.85	0	0.1s	+1	6°	11°
34	Tmp	93	14.553	14:00:45.96	14:00:45.94	0	0.0s	0	3°	11°
35	Tmp	95	14.709	14:00:58.82	14:00:59.23	0	0.4s	+4	9°	11°
36	Tmp	99	14.922	14:01:19.00	14:01:21.53	0	2.5s	[+25]	3°	11°
37	Tmp	100	15.020	14:01:28.10	14:01:29.38	0	1.3s	+13	3°	10°
38	Tmp	104	15.403	14:02:05.19	14:02:07.09	0	1.9s	+19	8°	10°
39	Tmp	106	15.863	14:02:33.66	14:02:34.68	0	1.0s	+10	10°	10°
40	Tmp	109	16.329	14:03:04.66	14:03:04.79	0	0.1s	+1	7°	10°
41	Tmp	112	16.744	14:03:42.33	14:03:42.49	0	0.2s	+2	5°	10°
42	Tmp	114	16.950	14:04:03.23	14:04:03.45	0	0.2s	+2	7°	9°
43	Tmp	120	17.608	14:05:17.83	14:05:19.34	0	1.5s	+15	12°	9°
44	Tmp	123	17.901	14:05:49.93	14:05:50.47	0	0.5s	+5	8°	9°
45	Tmp	125	18.177	14:06:10.58	14:06:12.46	0	1.9s	+19	11°	10°
46	Tmp	131	19.038	14:07:15.83	14:07:16.41	0	0.6s	+6	11°	10°
47	Tmp	134	19.557	14:07:47.56	14:07:47.48	0	0.1s	-1	3°	10°
48	Tmp	137	19.864	14:08:08.79	14:08:08.81	0	0.0s	0	2°	10°
49	Tmp	139	20.145	14:08:30.39	14:08:31.01	0	0.6s	+6	8°	10°
50	Tmp	141	20.435	14:08:51.17	14:08:52.43	0	1.3s	+13	8°	10°
51	Tmp	143	20.774	14:09:14.37	14:09:15.36	0	1.0s	+10	10°	10°
52	Tmp	145	21.189	14:09:48.96	14:09:49.68	0	0.7s	+7	10°	10°

PC	Tp	Trc	DistPC	Ideal	Passagem	Pen	Erro	Pontos	NoPC	AtePC
53	Tmp	149	21.775	14:10:35.21	14:10:37.84	0	2.6s	[+26]	10°	11°
54	Tmp	153	22.268	14:11:19.35	14:11:21.95	0	2.6s	[+26]	12°	11°
55	Tmp	154	22.555	14:11:38.57	14:11:39.69	0	1.1s	+11	12°	11°
56	Tmp	156	22.905	14:12:02.97	14:12:04.17	0	1.2s	+12	12°	11°
57	Tmp	162	23.683	14:13:00.73	14:13:01.97	0	1.2s	+12	11°	11°
58	Tmp	169	24.450	14:13:57.87	14:13:59.81	0	1.9s	+19	11°	11°
59	Tmp	177	25.486	14:16:33.22	14:16:33.41	0	0.2s	+2	4°	11°
60	Tmp	179	25.952	14:17:12.64	14:17:14.43	0	1.8s	+18	10°	11°
61	Tmp	186	27.056	14:18:29.77	14:18:30.31	0	0.5s	+5	12°	11°
62	Tmp	189	27.455	14:18:56.95	14:18:56.77	0	0.2s	-2	5°	11°
63	Tmp	191	27.928	14:19:31.35	14:19:31.35	0	0.0s	0	1°	11°
64	Tmp	193	28.229	14:19:57.28	14:19:57.26	0	0.0s	0	1°	11°
65	Tmp	195	28.655	14:20:29.30	14:20:30.09	0	0.8s	+8	11°	11°
66	Tmp	201	29.452	14:21:30.50	14:21:30.53	0	0.0s	0	1°	11°
67	Tmp	202	29.808	14:22:06.60	14:22:06.61	0	0.0s	0	1°	11°
68	Tmp	208	30.747	14:23:46.90	14:23:46.66	0	0.2s	-2	6°	11°
69	Tmp	211	32.108	14:25:36.24	14:25:35.98	0	0.3s	-3	9°	11°

Num	9	Pen	0	PCZ	9	Total PP	427	Col. Final	11°
-----	---	-----	---	-----	---	----------	-----	------------	-----



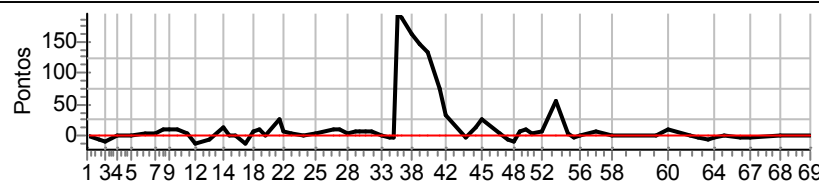
Supervisão		Patrocínio		Patrocínio		Patrocínio		Cronometragem	

Performance Individual

PC	Tp	Trc	DistPC	Ideal	Passagem	Pen	Erro	Pontos	NoPC	AtePC
N	10	10 / Eduardo Moser / Idali Bosse								
		Cat / NL / Largada MASTER / 7 / 08:07:00								
		Gaspar TROLLER								
PC	Tp	Trc	DistPC	Ideal	Passagem	Pen	Erro	Pontos	NoPC	AtePC
1	Tmp	6	0.935	13:46:57.21	13:46:57.20	0	0.0s	0	1°	1°
2	Tmp	10	1.628	13:47:41.79	13:47:41.33	0	0.5s	-5	11°	5°
3	Tmp	12	1.837	13:48:02.37	13:48:01.27	0	1.1s	-11	11°	11°
4	Tmp	16	2.341	13:48:44.51	13:48:44.45	0	0.1s	-1	1°	8°
5	Tmp	20	3.052	13:49:30.05	13:49:30.06	0	0.0s	0	1°	6°
6	Tmp	24	3.711	13:50:20.28	13:50:20.47	0	0.2s	+2	8°	6°
7	Tmp	27	4.099	13:50:56.40	13:50:56.73	0	0.3s	+3	10°	5°
8	Tmp	29	4.491	13:51:25.63	13:51:26.76	0	1.1s	+11	9°	7°
9	Tmp	31	4.889	13:51:51.35	13:51:52.24	0	0.9s	+9	12°	11°
10	Tmp	32	5.251	13:52:13.80	13:52:14.69	0	0.9s	+9	13°	12°
11	Tmp	35	5.776	13:52:50.83	13:52:51.20	0	0.4s	+4	12°	13°
12	Tmp	38	6.180	13:53:21.32	13:53:20.17	0	1.2s	-12	7°	12°
13	Tmp	42	6.662	13:54:06.24	13:54:05.75	0	0.5s	-5	11°	13°
14	Tmp	46	7.337	13:54:55.70	13:54:56.98	0	1.3s	[+13]	5°	12°
15	Tmp	47	7.678	13:55:18.57	13:55:18.44	0	0.1s	-1	2°	11°
16	Tmp	50	8.104	13:55:44.99	13:55:44.90	0	0.1s	-1	7°	11°
17	Tmp	52	8.500	13:56:16.20	13:56:14.89	0	1.3s	[-13]	11°	11°
18	Tmp	53	8.845	13:56:42.50	13:56:43.34	0	0.8s	+8	12°	12°
19	Tmp	55	9.060	13:57:03.37	13:57:04.47	0	1.1s	+11	8°	12°
20	Tmp	56	9.366	13:57:27.41	13:57:27.51	0	0.1s	+1	6°	12°
21	Tmp	60	9.749	13:58:14.47	13:58:17.09	0	2.6s	[+26]	12°	12°
22	Tmp	61	10.039	13:58:34.24	13:58:34.97	0	0.7s	+7	10°	11°
23	Tmp	64	10.408	13:59:00.81	13:59:00.96	0	0.2s	+2	6°	10°
24	Tmp	66	10.894	13:59:39.41	13:59:39.54	0	0.1s	+1	7°	10°
25	Tmp	69	11.453	14:00:28.02	14:00:28.43	0	0.4s	+4	11°	10°
26	Tmp	72	11.854	14:01:26.34	14:01:27.20	0	0.9s	+9	6°	10°
27	Tmp	74	12.120	14:01:47.87	14:01:48.99	0	1.1s	+11	8°	11°
28	Tmp	78	12.464	14:02:18.22	14:02:18.53	0	0.3s	+3	5°	10°
29	Tmp	80	12.892	14:02:44.37	14:02:45.06	0	0.7s	+7	12°	10°
30	Tmp	82	13.207	14:03:03.88	14:03:04.58	0	0.7s	+7	9°	10°
31	Tmp	84	13.462	14:03:21.32	14:03:21.98	0	0.7s	+7	6°	10°
32	Tmp	86	13.701	14:03:42.22	14:03:42.73	0	0.5s	+5	5°	10°
33	Tmp	91	14.082	14:04:16.73	14:04:16.84	0	0.1s	+1	3°	9°
34	Tmp	93	14.553	14:04:45.96	14:04:45.65	0	0.3s	-3	7°	9°
35	Tmp	95	14.709	14:04:58.82	14:04:58.64	0	0.2s	-2	6°	9°
36	Tmp	99	14.922	14:05:19.00	14:05:38.52	0	19.5s	[+195]	12°	9°
37	Tmp	100	15.020	14:05:28.10	14:05:46.81	0	18.7s	+187	12°	12°
38	Tmp	104	15.403	14:06:05.19	14:06:21.63	0	16.4s	+164	12°	12°
39	Tmp	106	15.863	14:06:33.66	14:06:48.40	0	14.7s	+147	12°	12°
40	Tmp	109	16.329	14:07:04.66	14:07:17.93	0	13.3s	+133	12°	12°
41	Tmp	112	16.744	14:07:42.33	14:07:49.79	0	7.5s	+75	12°	12°
42	Tmp	114	16.950	14:08:03.23	14:08:06.31	0	3.1s	+31	12°	12°
43	Tmp	120	17.608	14:09:17.83	14:09:17.45	0	0.4s	-4	4°	12°
44	Tmp	123	17.901	14:09:49.93	14:09:51.15	0	1.2s	+12	12°	12°
45	Tmp	125	18.177	14:10:10.58	14:10:13.11	0	2.5s	[+25]	12°	12°
46	Tmp	131	19.038	14:11:15.83	14:11:16.02	0	0.2s	+2	3°	12°
47	Tmp	134	19.557	14:11:47.56	14:11:47.09	0	0.5s	-5	10°	12°
48	Tmp	137	19.864	14:12:08.79	14:12:07.73	0	1.1s	-11	11°	12°
49	Tmp	139	20.145	14:12:30.39	14:12:31.05	0	0.7s	+7	10°	12°
50	Tmp	141	20.435	14:12:51.17	14:12:52.07	0	0.9s	+9	4°	12°
51	Tmp	143	20.774	14:13:14.37	14:13:14.58	0	0.2s	+2	2°	12°
52	Tmp	145	21.189	14:13:48.96	14:13:49.50	0	0.5s	+5	6°	12°

PC	Tp	Trc	DistPC	Ideal	Passagem	Pen	Erro	Pontos	NoPC	AtePC
53	Tmp	149	21.775	14:14:35.21	14:14:40.58	0	5.4s	+54	12°	12°
54	Tmp	153	22.268	14:15:19.35	14:15:19.56	0	0.2s	+2	1°	12°
55	Tmp	154	22.555	14:15:38.57	14:15:38.29	0	0.3s	-3	8°	12°
56	Tmp	156	22.905	14:16:02.97	14:16:02.97	0	0.0s	0	2°	12°
57	Tmp	162	23.683	14:17:00.73	14:17:01.21	0	0.5s	+5	9°	12°
58	Tmp	169	24.450	14:17:57.87	14:17:58.01	0	0.1s	+1	1°	12°
59	Tmp	177	25.486	14:20:33.22	14:20:33.12	0	0.1s	-1	1°	12°
60	Tmp	179	25.952	14:21:12.64	14:21:13.66	0	1.0s	+10	5°	12°
61	Tmp	186	27.056	14:22:29.77	14:22:29.76	0	0.0s	0	1°	12°
62	Tmp	189	27.455	14:22:56.95	14:22:56.68	0	0.3s	-3	6°	12°
63	Tmp	191	27.928	14:23:31.35	14:23:30.88	0	0.5s	-5	10°	12°
64	Tmp	193	28.229	14:23:57.28	14:23:56.84	0	0.4s	-4	10°	12°
65	Tmp	195	28.655	14:24:29.30	14:24:29.22	0	0.1s	-1	1°	12°
66	Tmp	201	29.452	14:25:30.50	14:25:30.27	0	0.2s	-2	5°	12°
67	Tmp	202	29.808	14:26:06.60	14:26:06.19	0	0.4s	-4	9°	12°
68	Tmp	208	30.747	14:27:46.90	14:27:46.93	0	0.0s	0	1°	12°
69	Tmp	211	32.108	14:29:36.24	14:29:36.23	0	0.0s	0	1°	12°

Num	10	Pen	0	PCZ	6	Total PP	1052	Col. Final	12°
-----	----	-----	---	-----	---	----------	------	------------	-----



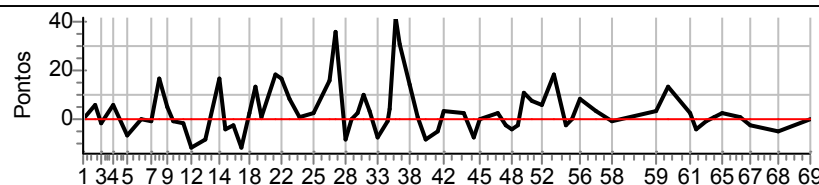
Supervisão		Patrocínio		Patrocínio		Patrocínio		Cronometragem	

Performance Individual

PC	Tp	Trc	DistPC	Ideal	Passagem	Pen	Erro	Pontos	NoPC	AtePC
N	11	11 / Marcos Juliano Alves Bezerra / Ronaldo Rodrigues dos Santos								
u	7°	Cat / NL / Largada MASTER / 1 / 08:01:00								
m		Ponta Grossa PAJERO								
PC	Tp	Trc	DistPC	Ideal	Passagem	Pen	Erro	Pontos	NoPC	AtePC
1	Tmp	6	0.935	13:40:57.21	13:40:57.25	0	0.0s	0	3°	3°
2	Tmp	10	1.628	13:41:41.79	13:41:42.39	0	0.6s	+6	12°	6°
3	Tmp	12	1.837	13:42:02.37	13:42:02.22	0	0.2s	-2	3°	4°
4	Tmp	16	2.341	13:42:44.51	13:42:45.09	0	0.6s	+6	11°	9°
5	Tmp	20	3.052	13:43:30.05	13:43:29.34	0	0.7s	-7	11°	10°
6	Tmp	24	3.711	13:44:20.28	13:44:20.24	0	0.0s	0	3°	9°
7	Tmp	27	4.099	13:44:56.40	13:44:56.29	0	0.1s	-1	5°	8°
8	Tmp	29	4.491	13:45:25.63	13:45:27.33	0	1.7s	[+17]	13°	8°
9	Tmp	31	4.889	13:45:51.35	13:45:51.82	0	0.5s	+5	10°	10°
10	Tmp	32	5.251	13:46:13.80	13:46:13.68	0	0.1s	-1	8°	9°
11	Tmp	35	5.776	13:46:50.83	13:46:50.66	0	0.2s	-2	9°	9°
12	Tmp	38	6.180	13:47:21.32	13:47:20.10	0	1.2s	-12	8°	9°
13	Tmp	42	6.662	13:48:06.24	13:48:05.36	0	0.9s	-9	12°	9°
14	Tmp	46	7.337	13:48:55.70	13:48:57.38	0	1.7s	[+17]	9°	10°
15	Tmp	47	7.678	13:49:18.57	13:49:18.16	0	0.4s	-4	8°	9°
16	Tmp	50	8.104	13:49:44.99	13:49:44.65	0	0.3s	-3	10°	8°
17	Tmp	52	8.500	13:50:16.20	13:50:14.98	0	1.2s	-12	10°	10°
18	Tmp	53	8.845	13:50:42.50	13:50:42.66	0	0.2s	+2	8°	10°
19	Tmp	55	9.060	13:51:03.37	13:51:04.66	0	1.3s	+13	11°	10°
20	Tmp	56	9.366	13:51:27.41	13:51:27.51	0	0.1s	+1	8°	10°
21	Tmp	60	9.749	13:52:14.47	13:52:16.30	0	1.8s	[+18]	11°	11°
22	Tmp	61	10.039	13:52:34.24	13:52:35.91	0	1.7s	+17	12°	12°
23	Tmp	64	10.408	13:53:00.81	13:53:01.61	0	0.8s	+8	10°	12°
24	Tmp	66	10.894	13:53:39.41	13:53:39.55	0	0.1s	+1	9°	12°
25	Tmp	69	11.453	13:54:28.02	13:54:28.26	0	0.2s	+2	7°	12°
26	Tmp	72	11.854	13:55:26.34	13:55:27.95	0	1.6s	+16	12°	12°
27	Tmp	74	12.120	13:55:47.87	13:55:51.42	0	3.6s	+36	12°	12°
28	Tmp	78	12.464	13:56:18.22	13:56:17.29	0	0.9s	-9	11°	12°
29	Tmp	80	12.892	13:56:44.37	13:56:44.40	0	0.0s	0	4°	12°
30	Tmp	82	13.207	13:57:03.88	13:57:04.09	0	0.2s	+2	5°	12°
31	Tmp	84	13.462	13:57:21.32	13:57:22.29	0	1.0s	+10	8°	12°
32	Tmp	86	13.701	13:57:42.22	13:57:42.50	0	0.3s	+3	4°	11°
33	Tmp	91	14.082	13:58:16.73	13:58:15.91	0	0.8s	-8	10°	12°
34	Tmp	93	14.553	13:58:45.96	13:58:45.83	0	0.1s	-1	5°	12°
35	Tmp	95	14.709	13:58:58.82	13:58:59.18	0	0.4s	+4	10°	12°
36	Tmp	99	14.922	13:59:19.00	13:59:23.23	0	4.2s	[+42]	9°	12°
37	Tmp	100	15.020	13:59:28.10	13:59:31.23	0	3.1s	+31	7°	11°
38	Tmp	104	15.403	14:00:05.19	14:00:06.56	0	1.4s	+14	6°	11°
39	Tmp	106	15.863	14:00:33.66	14:00:33.73	0	0.1s	+1	3°	11°
40	Tmp	109	16.329	14:01:04.66	14:01:03.81	0	0.9s	-9	11°	11°
41	Tmp	112	16.744	14:01:42.33	14:01:41.88	0	0.5s	-5	8°	11°
42	Tmp	114	16.950	14:02:03.23	14:02:03.52	0	0.3s	+3	9°	11°
43	Tmp	120	17.608	14:03:17.83	14:03:17.98	0	0.2s	+2	2°	11°
44	Tmp	123	17.901	14:03:49.93	14:03:49.09	0	0.8s	-8	10°	11°
45	Tmp	125	18.177	14:04:10.58	14:04:10.57	0	0.0s	0	1°	11°
46	Tmp	131	19.038	14:05:15.83	14:05:16.03	0	0.2s	+2	4°	11°
47	Tmp	134	19.557	14:05:47.56	14:05:47.30	0	0.3s	-3	7°	11°
48	Tmp	137	19.864	14:06:08.79	14:06:08.37	0	0.4s	-4	6°	11°
49	Tmp	139	20.145	14:06:30.39	14:06:30.11	0	0.3s	-3	6°	11°
50	Tmp	141	20.435	14:06:51.17	14:06:52.28	0	1.1s	+11	6°	11°
51	Tmp	143	20.774	14:07:14.37	14:07:15.09	0	0.7s	+7	8°	11°
52	Tmp	145	21.189	14:07:48.96	14:07:49.60	0	0.6s	+6	9°	11°

PC	Tp	Trc	DistPC	Ideal	Passagem	Pen	Erro	Pontos	NoPC	AtePC
53	Tmp	149	21.775	14:08:35.21	14:08:36.99	0	1.8s	[+18]	7°	9°
54	Tmp	153	22.268	14:09:19.35	14:09:19.07	0	0.3s	-3	2°	9°
55	Tmp	154	22.555	14:09:38.57	14:09:38.60	0	0.0s	0	3°	9°
56	Tmp	156	22.905	14:10:02.97	14:10:03.80	0	0.8s	+8	10°	9°
57	Tmp	162	23.683	14:11:00.73	14:11:01.03	0	0.3s	+3	7°	9°
58	Tmp	169	24.450	14:11:57.87	14:11:57.78	0	0.1s	-1	2°	7°
59	Tmp	177	25.486	14:14:33.22	14:14:33.55	0	0.3s	+3	6°	7°
60	Tmp	179	25.952	14:15:12.64	14:15:13.91	0	1.3s	+13	6°	7°
61	Tmp	186	27.056	14:16:29.77	14:16:29.95	0	0.2s	+2	6°	7°
62	Tmp	189	27.455	14:16:56.95	14:16:56.54	0	0.4s	-4	7°	7°
63	Tmp	191	27.928	14:17:31.35	14:17:31.27	0	0.1s	-1	5°	7°
64	Tmp	193	28.229	14:17:57.28	14:17:57.34	0	0.1s	+1	6°	7°
65	Tmp	195	28.655	14:18:29.30	14:18:29.45	0	0.2s	+2	6°	7°
66	Tmp	201	29.452	14:19:30.50	14:19:30.61	0	0.1s	+1	4°	7°
67	Tmp	202	29.808	14:20:06.60	14:20:06.32	0	0.3s	-3	8°	7°
68	Tmp	208	30.747	14:21:46.90	14:21:46.40	0	0.5s	-5	12°	7°
69	Tmp	211	32.108	14:23:36.24	14:23:36.28	0	0.0s	0	4°	7°

Num	11	Pen	0	PCZ	6	Total PP	362	Col. Final	7°
-----	----	-----	---	-----	---	----------	-----	------------	----



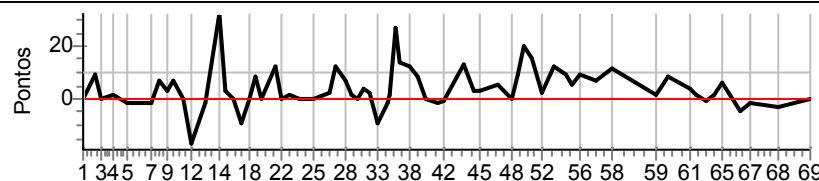
Supervisão		Patrocínio		Patrocínio		Patrocínio		Cronometragem	

Performance Individual

PC	Tp	Trc	DistPC	Ideal	Passagem	Pen	Erro	Pontos	NoPC	AtePC
N	12	12 / Oscar Jose Schmidt / Gustavo Schmidt								
u	4º	Cat / NL / Largada MASTER / 5 / 08:05:00								
m		Sao Jose NOVO TROLLER T4								
PC	Tp	Trc	DistPC	Ideal	Passagem	Pen	Erro	Pontos	NoPC	AtePC
1	Tmp	6	0.935	13:44:57.21	13:44:57.19	0	0.0s	0	2º	2º
2	Tmp	10	1.628	13:45:41.79	13:45:42.69	0	0.9s	+9	13º	7º
3	Tmp	12	1.837	13:46:02.37	13:46:02.36	0	0.0s	0	2º	2º
4	Tmp	16	2.341	13:46:44.51	13:46:44.62	0	0.1s	+1	3º	1º
5	Tmp	20	3.052	13:47:30.05	13:47:29.87	0	0.2s	-2	7º	1º
6	Tmp	24	3.711	13:48:20.28	13:48:20.04	0	0.2s	-2	9º	2º
7	Tmp	27	4.099	13:48:56.40	13:48:56.23	0	0.2s	-2	6º	2º
8	Tmp	29	4.491	13:49:25.63	13:49:26.28	0	0.7s	+7	6º	3º
9	Tmp	31	4.889	13:49:51.35	13:49:51.66	0	0.3s	+3	7º	2º
10	Tmp	32	5.251	13:50:13.80	13:50:14.53	0	0.7s	+7	11º	5º
11	Tmp	35	5.776	13:50:50.83	13:50:50.80	0	0.0s	0	1º	3º
12	Tmp	38	6.180	13:51:21.32	13:51:19.67	0	1.7s	[-17]	11º	5º
13	Tmp	42	6.662	13:52:06.24	13:52:06.07	0	0.2s	-2	7º	5º
14	Tmp	46	7.337	13:52:55.70	13:52:58.93	0	3.2s	[+32]	12º	6º
15	Tmp	47	7.678	13:53:18.57	13:53:18.87	0	0.3s	+3	6º	5º
16	Tmp	50	8.104	13:53:44.99	13:53:45.00	0	0.0s	0	5º	4º
17	Tmp	52	8.500	13:54:16.20	13:54:15.26	0	0.9s	-9	9º	6º
18	Tmp	53	8.845	13:54:42.50	13:54:42.46	0	0.0s	0	2º	5º
19	Tmp	55	9.060	13:55:03.37	13:55:04.16	0	0.8s	+8	6º	5º
20	Tmp	56	9.366	13:55:27.41	13:55:27.45	0	0.0s	0	4º	5º
21	Tmp	60	9.749	13:56:14.47	13:56:15.68	0	1.2s	+12	7º	5º
22	Tmp	61	10.039	13:56:34.24	13:56:34.20	0	0.0s	0	2º	5º
23	Tmp	64	10.408	13:57:00.81	13:57:00.86	0	0.1s	+1	3º	5º
24	Tmp	66	10.894	13:57:39.41	13:57:39.42	0	0.0s	0	4º	5º
25	Tmp	69	11.453	13:58:28.02	13:58:27.99	0	0.0s	0	2º	4º
26	Tmp	72	11.854	13:59:26.34	13:59:26.57	0	0.2s	+2	1º	2º
27	Tmp	74	12.120	13:59:47.87	13:59:49.03	0	1.2s	+12	10º	4º
28	Tmp	78	12.464	14:00:18.22	14:00:18.92	0	0.7s	+7	10º	4º
29	Tmp	80	12.892	14:00:44.37	14:00:44.49	0	0.1s	+1	5º	4º
30	Tmp	82	13.207	14:01:03.88	14:01:03.89	0	0.0s	0	2º	4º
31	Tmp	84	13.462	14:01:21.32	14:01:21.70	0	0.4s	+4	1º	4º
32	Tmp	86	13.701	14:01:42.22	14:01:42.40	0	0.2s	+2	3º	2º
33	Tmp	91	14.082	14:02:16.73	14:02:15.86	0	0.9s	-9	11º	4º
34	Tmp	93	14.553	14:02:45.96	14:02:45.76	0	0.2s	-2	6º	4º
35	Tmp	95	14.709	14:02:58.82	14:02:58.88	0	0.1s	+1	5º	4º
36	Tmp	99	14.922	14:03:19.00	14:03:21.70	0	2.7s	[+27]	4º	4º
37	Tmp	100	15.020	14:03:28.10	14:03:29.47	0	1.4s	+14	4º	3º
38	Tmp	104	15.403	14:04:05.19	14:04:06.43	0	1.2s	+12	5º	3º
39	Tmp	106	15.863	14:04:33.66	14:04:34.42	0	0.8s	+8	8º	3º
40	Tmp	109	16.329	14:05:04.66	14:05:04.67	0	0.0s	0	1º	3º
41	Tmp	112	16.744	14:05:42.33	14:05:42.18	0	0.2s	-2	4º	3º
42	Tmp	114	16.950	14:06:03.23	14:06:03.12	0	0.1s	-1	2º	3º
43	Tmp	120	17.608	14:07:17.83	14:07:19.08	0	1.3s	+13	11º	3º
44	Tmp	123	17.901	14:07:49.93	14:07:50.20	0	0.3s	+3	6º	3º
45	Tmp	125	18.177	14:08:10.58	14:08:10.90	0	0.3s	+3	4º	3º
46	Tmp	131	19.038	14:09:15.83	14:09:16.35	0	0.5s	+5	10º	3º
47	Tmp	134	19.557	14:09:47.56	14:09:47.80	0	0.2s	+2	5º	3º
48	Tmp	137	19.864	14:10:08.79	14:10:08.79	0	0.0s	0	1º	3º
49	Tmp	139	20.145	14:10:30.39	14:10:31.29	0	0.9s	+9	12º	3º
50	Tmp	141	20.435	14:10:51.17	14:10:53.16	0	2.0s	[+20]	11º	4º
51	Tmp	143	20.774	14:11:14.37	14:11:15.90	0	1.5s	[+15]	11º	4º
52	Tmp	145	21.189	14:11:48.96	14:11:49.20	0	0.2s	+2	5º	4º

PC	Tp	Trc	DistPC	Ideal	Passagem	Pen	Erro	Pontos	NoPC	AtePC
53	Tmp	149	21.775	14:12:35.21	14:12:36.38	0	1.2s	+12	2º	4º
54	Tmp	153	22.268	14:13:19.35	14:13:20.29	0	0.9s	+9	7º	4º
55	Tmp	154	22.555	14:13:38.57	14:13:39.02	0	0.5s	+5	10º	4º
56	Tmp	156	22.905	14:14:02.97	14:14:03.87	0	0.9s	+9	11º	4º
57	Tmp	162	23.683	14:15:00.73	14:15:01.40	0	0.7s	+7	10º	4º
58	Tmp	169	24.450	14:15:57.87	14:15:58.98	0	1.1s	+11	9º	4º
59	Tmp	177	25.486	14:18:33.22	14:18:33.30	0	0.1s	+1	2º	4º
60	Tmp	179	25.952	14:19:12.64	14:19:13.45	0	0.8s	+8	2º	4º
61	Tmp	186	27.056	14:20:29.77	14:20:30.15	0	0.4s	+4	10º	4º
62	Tmp	189	27.455	14:20:56.95	14:20:57.03	0	0.1s	+1	2º	4º
63	Tmp	191	27.928	14:21:31.35	14:21:31.30	0	0.1s	-1	3º	4º
64	Tmp	193	28.229	14:21:57.28	14:21:57.38	0	0.1s	+1	4º	4º
65	Tmp	195	28.655	14:22:29.30	14:22:29.93	0	0.6s	+6	9º	4º
66	Tmp	201	29.452	14:23:30.50	14:23:30.05	0	0.5s	-5	12º	4º
67	Tmp	202	29.808	14:24:06.60	14:24:06.44	0	0.2s	-2	5º	4º
68	Tmp	208	30.747	14:25:46.90	14:25:46.65	0	0.3s	-3	9º	4º
69	Tmp	211	32.108	14:27:36.24	14:27:36.28	0	0.0s	0	3º	4º

Num	12	Pen	0	PCZ	13	Total PP	267	Col. Final	4º
-----	----	-----	---	-----	----	----------	-----	------------	----



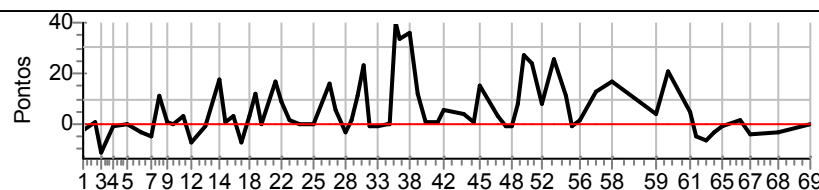
Supervisão		Patrocínio		Patrocínio		Patrocínio		Cronometragem	

Performance Individual

PC	Tp	Trc	DistPC	Ideal	Passagem	Pen	Erro	Pontos	NoPC	AtePC
N	13	13 / Marcio Ruckl / Marcio Ruckl Junior								
u	8°	Cat / NL / Largada MASTER / 6 / 08:06:00								
m	8°	Rio Negrinho TROLLER T4								
PC	Tp	Trc	DistPC	Ideal	Passagem	Pen	Erro	Pontos	NoPC	AtePC
1	Tmp	6	0.935	13:45:57.21	13:45:57.06	0	0.2s	-2	7°	7°
2	Tmp	10	1.628	13:46:41.79	13:46:41.91	0	0.1s	+1	7°	10°
3	Tmp	12	1.837	13:47:02.37	13:47:01.30	0	1.1s	-11	12°	8°
4	Tmp	16	2.341	13:47:44.51	13:47:44.39	0	0.1s	-1	2°	5°
5	Tmp	20	3.052	13:48:30.05	13:48:30.03	0	0.0s	0	2°	3°
6	Tmp	24	3.711	13:49:20.28	13:49:20.00	0	0.3s	-3	10°	5°
7	Tmp	27	4.099	13:49:56.40	13:49:55.93	0	0.5s	-5	12°	6°
8	Tmp	29	4.491	13:50:25.63	13:50:26.77	0	1.1s	+11	10°	9°
9	Tmp	31	4.889	13:50:51.35	13:50:51.45	0	0.1s	+1	3°	6°
10	Tmp	32	5.251	13:51:13.80	13:51:13.81	0	0.0s	0	1°	6°
11	Tmp	35	5.776	13:51:50.83	13:51:51.16	0	0.3s	+3	11°	6°
12	Tmp	38	6.180	13:52:21.32	13:52:20.64	0	0.7s	-7	3°	6°
13	Tmp	42	6.662	13:53:06.24	13:53:06.12	0	0.1s	-1	4°	4°
14	Tmp	46	7.337	13:53:55.70	13:53:57.51	0	1.8s	+18	10°	4°
15	Tmp	47	7.678	13:54:18.57	13:54:18.69	0	0.1s	+1	3°	4°
16	Tmp	50	8.104	13:54:44.99	13:54:45.29	0	0.3s	+3	9°	5°
17	Tmp	52	8.500	13:55:16.20	13:55:15.46	0	0.7s	-7	6°	5°
18	Tmp	53	8.845	13:55:42.50	13:55:42.83	0	0.3s	+3	9°	6°
19	Tmp	55	9.060	13:56:03.37	13:56:04.61	0	1.2s	+12	9°	6°
20	Tmp	56	9.366	13:56:27.41	13:56:27.44	0	0.0s	0	3°	6°
21	Tmp	60	9.749	13:57:14.47	13:57:16.20	0	1.7s	+17	9°	6°
22	Tmp	61	10.039	13:57:34.24	13:57:35.10	0	0.9s	+9	11°	7°
23	Tmp	64	10.408	13:58:00.81	13:58:01.00	0	0.2s	+2	7°	7°
24	Tmp	66	10.894	13:58:39.41	13:58:39.43	0	0.0s	0	3°	7°
25	Tmp	69	11.453	13:59:28.02	13:59:27.99	0	0.0s	0	1°	7°
26	Tmp	72	11.854	14:00:26.34	14:00:27.90	0	1.6s	+16	11°	7°
27	Tmp	74	12.120	14:00:47.87	14:00:48.48	0	0.6s	+6	3°	7°
28	Tmp	78	12.464	14:01:18.22	14:01:17.94	0	0.3s	-3	6°	7°
29	Tmp	80	12.892	14:01:44.37	14:01:44.61	0	0.2s	+2	7°	7°
30	Tmp	82	13.207	14:02:03.88	14:02:05.02	0	1.1s	+11	12°	7°
31	Tmp	84	13.462	14:02:21.32	14:02:23.63	0	2.3s	[+23]	11°	7°
32	Tmp	86	13.701	14:02:42.22	14:02:42.14	0	0.1s	-1	2°	7°
33	Tmp	91	14.082	14:03:16.73	14:03:16.64	0	0.1s	-1	4°	7°
34	Tmp	93	14.553	14:03:45.96	14:03:45.95	0	0.0s	0	2°	7°
35	Tmp	95	14.709	14:03:58.82	14:03:58.81	0	0.0s	0	1°	6°
36	Tmp	99	14.922	14:04:19.00	14:04:22.98	0	4.0s	[+40]	7°	7°
37	Tmp	100	15.020	14:04:28.10	14:04:31.53	0	3.4s	+34	9°	6°
38	Tmp	104	15.403	14:05:05.19	14:05:08.80	0	3.6s	+36	10°	7°
39	Tmp	106	15.863	14:05:33.66	14:05:34.85	0	1.2s	+12	11°	7°
40	Tmp	109	16.329	14:06:04.66	14:06:04.76	0	0.1s	+1	6°	7°
41	Tmp	112	16.744	14:06:42.33	14:06:42.39	0	0.1s	+1	1°	7°
42	Tmp	114	16.950	14:07:03.23	14:07:03.86	0	0.6s	+6	10°	7°
43	Tmp	120	17.608	14:08:17.83	14:08:18.24	0	0.4s	+4	5°	7°
44	Tmp	123	17.901	14:08:49.93	14:08:50.07	0	0.1s	+1	3°	7°
45	Tmp	125	18.177	14:09:10.58	14:09:12.07	0	1.5s	+15	10°	7°
46	Tmp	131	19.038	14:10:15.83	14:10:16.16	0	0.3s	+3	8°	7°
47	Tmp	134	19.557	14:10:47.56	14:10:47.48	0	0.1s	-1	2°	7°
48	Tmp	137	19.864	14:11:08.79	14:11:08.74	0	0.1s	-1	3°	7°
49	Tmp	139	20.145	14:11:30.39	14:11:31.15	0	0.8s	+8	11°	7°
50	Tmp	141	20.435	14:11:51.17	14:11:53.90	0	2.7s	[+27]	12°	7°
51	Tmp	143	20.774	14:12:14.37	14:12:16.75	0	2.4s	[+24]	12°	7°
52	Tmp	145	21.189	14:12:48.96	14:12:49.71	0	0.8s	+8	11°	7°

PC	Tp	Trc	DistPC	Ideal	Passagem	Pen	Erro	Pontos	NoPC	AtePC
53	Tmp	149	21.775	14:13:35.21	14:13:37.76	0	2.6s	[+26]	9°	8°
54	Tmp	153	22.268	14:14:19.35	14:14:20.49	0	1.1s	+11	10°	8°
55	Tmp	154	22.555	14:14:38.57	14:14:38.43	0	0.1s	-1	5°	8°
56	Tmp	156	22.905	14:15:02.97	14:15:03.20	0	0.2s	+2	4°	8°
57	Tmp	162	23.683	14:16:00.73	14:16:02.00	0	1.3s	+13	12°	8°
58	Tmp	169	24.450	14:16:57.87	14:16:59.56	0	1.7s	+17	10°	8°
59	Tmp	177	25.486	14:19:33.22	14:19:33.65	0	0.4s	+4	7°	8°
60	Tmp	179	25.952	14:20:12.64	14:20:14.72	0	2.1s	+21	11°	8°
61	Tmp	186	27.056	14:21:29.77	14:21:30.24	0	0.5s	+5	11°	9°
62	Tmp	189	27.455	14:21:56.95	14:21:56.44	0	0.5s	-5	10°	9°
63	Tmp	191	27.928	14:22:31.35	14:22:30.80	0	0.6s	-6	11°	9°
64	Tmp	193	28.229	14:22:57.28	14:22:56.95	0	0.3s	-3	9°	8°
65	Tmp	195	28.655	14:23:29.30	14:23:29.21	0	0.1s	-1	2°	8°
66	Tmp	201	29.452	14:24:30.50	14:24:30.65	0	0.2s	+2	6°	8°
67	Tmp	202	29.808	14:25:06.60	14:25:06.17	0	0.4s	-4	10°	8°
68	Tmp	208	30.747	14:26:46.90	14:26:46.65	0	0.3s	-3	8°	8°
69	Tmp	211	32.108	14:28:36.24	14:28:36.27	0	0.0s	0	2°	8°

Num	13	Pen	0	PCZ	8	Total PP	387	Col. Final	8°
-----	----	-----	---	-----	---	----------	-----	------------	----



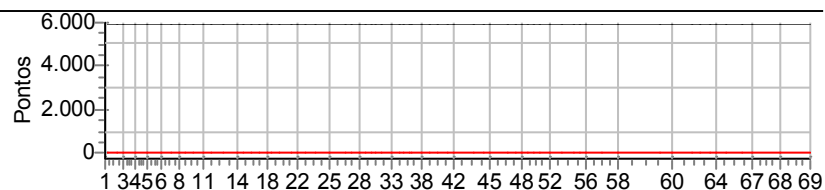
Supervisão		Patrocínio		Patrocínio		Patrocínio		Cronometragem	

Performance Individual

PC	Tp	Trc	DistPC	Ideal	Passagem	Pen	Erro	Pontos	NoPC	AtePC
N	14	14 / Rene Bordignon / Eduardo Ortolan Lobinho								
u	NC	Cat / NL / Largada MASTER / 25 / 08:25:00								
m		Cascavel RANGER								
PC	Tp	Trc	DistPC	Ideal	Passagem	Pen	Erro	Pontos	NoPC	AtePC
1	Tmp	6	0.935	14:04:57.21	--:--:--	0		+6000	15°	15°
2	Tmp	10	1.628	14:05:41.79	--:--:--	0		+6000	14°	15°
3	Tmp	12	1.837	14:06:02.37	--:--:--	0		+6000	14°	15°
4	Tmp	16	2.341	14:06:44.51	--:--:--	0		+6000	14°	15°
5	Tmp	20	3.052	14:07:30.05	--:--:--	0		+6000	14°	15°
6	Tmp	24	3.711	14:08:20.28	--:--:--	0		+6000	14°	15°
7	Tmp	27	4.099	14:08:56.40	--:--:--	0		+6000	14°	15°
8	Tmp	29	4.491	14:09:25.63	--:--:--	0		+6000	14°	15°
9	Tmp	31	4.889	14:09:51.35	--:--:--	0		+6000	14°	15°
10	Tmp	32	5.251	14:10:13.80	--:--:--	0		+6000	14°	15°
11	Tmp	35	5.776	14:10:50.83	--:--:--	0		+6000	14°	15°
12	Tmp	38	6.180	14:11:21.32	--:--:--	0		+6000	14°	15°
13	Tmp	42	6.662	14:12:06.24	--:--:--	0		+6000	14°	15°
14	Tmp	46	7.337	14:12:55.70	--:--:--	0		+6000	13°	15°
15	Tmp	47	7.678	14:13:18.57	--:--:--	0		+6000	13°	15°
16	Tmp	50	8.104	14:13:44.99	--:--:--	0		+6000	13°	15°
17	Tmp	52	8.500	14:14:16.20	--:--:--	0		+6000	13°	15°
18	Tmp	53	8.845	14:14:42.50	--:--:--	0		+6000	13°	15°
19	Tmp	55	9.060	14:15:03.37	--:--:--	0		+6000	13°	15°
20	Tmp	56	9.366	14:15:27.41	--:--:--	0		+6000	13°	15°
21	Tmp	60	9.749	14:16:14.47	--:--:--	0		+6000	13°	15°
22	Tmp	61	10.039	14:16:34.24	--:--:--	0		+6000	13°	15°
23	Tmp	64	10.408	14:17:00.81	--:--:--	0		+6000	13°	15°
24	Tmp	66	10.894	14:17:39.41	--:--:--	0		+6000	13°	15°
25	Tmp	69	11.453	14:18:28.02	--:--:--	0		+6000	13°	15°
26	Tmp	72	11.854	14:19:26.34	--:--:--	0		+6000	13°	15°
27	Tmp	74	12.120	14:19:47.87	--:--:--	0		+6000	13°	15°
28	Tmp	78	12.464	14:20:18.22	--:--:--	0		+6000	13°	15°
29	Tmp	80	12.892	14:20:44.37	--:--:--	0		+6000	13°	15°
30	Tmp	82	13.207	14:21:03.88	--:--:--	0		+6000	13°	15°
31	Tmp	84	13.462	14:21:21.32	--:--:--	0		+6000	13°	15°
32	Tmp	86	13.701	14:21:42.22	--:--:--	0		+6000	13°	15°
33	Tmp	91	14.082	14:22:16.73	--:--:--	0		+6000	13°	15°
34	Tmp	93	14.553	14:22:45.96	--:--:--	0		+6000	13°	15°
35	Tmp	95	14.709	14:22:58.82	--:--:--	0		+6000	13°	15°
36	Tmp	99	14.922	14:23:19.00	--:--:--	0		+6000	13°	15°
37	Tmp	100	15.020	14:23:28.10	--:--:--	0		+6000	13°	15°
38	Tmp	104	15.403	14:24:05.19	--:--:--	0		+6000	13°	15°
39	Tmp	106	15.863	14:24:33.66	--:--:--	0		+6000	13°	15°
40	Tmp	109	16.329	14:25:04.66	--:--:--	0		+6000	13°	15°
41	Tmp	112	16.744	14:25:42.33	--:--:--	0		+6000	13°	15°
42	Tmp	114	16.950	14:26:03.23	--:--:--	0		+6000	13°	15°
43	Tmp	120	17.608	14:27:17.83	--:--:--	0		+6000	13°	15°
44	Tmp	123	17.901	14:27:49.93	--:--:--	0		+6000	13°	15°
45	Tmp	125	18.177	14:28:10.58	--:--:--	0		+6000	13°	15°
46	Tmp	131	19.038	14:29:15.83	--:--:--	0		+6000	13°	15°
47	Tmp	134	19.557	14:29:47.56	--:--:--	0		+6000	13°	15°
48	Tmp	137	19.864	14:30:08.79	--:--:--	0		+6000	13°	15°
49	Tmp	139	20.145	14:30:30.39	--:--:--	0		+6000	13°	15°
50	Tmp	141	20.435	14:30:51.17	--:--:--	0		+6000	13°	15°
51	Tmp	143	20.774	14:31:14.37	--:--:--	0		+6000	13°	15°
52	Tmp	145	21.189	14:31:48.96	--:--:--	0		+6000	13°	15°

PC	Tp	Trc	DistPC	Ideal	Passagem	Pen	Erro	Pontos	NoPC	AtePC
53	Tmp	149	21.775	14:32:35.21	--:--:--	0		+6000	13°	15°
54	Tmp	153	22.268	14:33:19.35	--:--:--	0		+6000	13°	15°
55	Tmp	154	22.555	14:33:38.57	--:--:--	0		+6000	13°	15°
56	Tmp	156	22.905	14:34:02.97	--:--:--	0		+6000	13°	15°
57	Tmp	162	23.683	14:35:00.73	--:--:--	0		+6000	13°	15°
58	Tmp	169	24.450	14:35:57.87	--:--:--	0		+6000	13°	15°
59	Tmp	177	25.486	14:38:33.22	--:--:--	0		+6000	13°	15°
60	Tmp	179	25.952	14:39:12.64	--:--:--	0		+6000	13°	15°
61	Tmp	186	27.056	14:40:29.77	--:--:--	0		+6000	13°	15°
62	Tmp	189	27.455	14:40:56.95	--:--:--	0		+6000	13°	15°
63	Tmp	191	27.928	14:41:31.35	--:--:--	0		+6000	13°	15°
64	Tmp	193	28.229	14:41:57.28	--:--:--	0		+6000	13°	15°
65	Tmp	195	28.655	14:42:29.30	--:--:--	0		+6000	13°	15°
66	Tmp	201	29.452	14:43:30.50	--:--:--	0		+6000	13°	15°
67	Tmp	202	29.808	14:44:06.60	--:--:--	0		+6000	13°	15°
68	Tmp	208	30.747	14:45:46.90	--:--:--	0		+6000	13°	15°
69	Tmp	211	32.108	14:47:36.24	--:--:--	0		+6000	13°	15°

Num	14	Pen	0	PCZ	0	Total PP	414000	Col. Final	NC
-----	----	-----	---	-----	---	----------	--------	------------	----



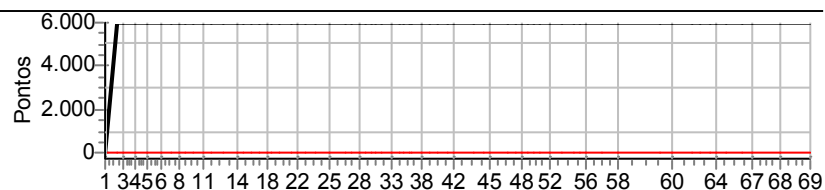
Supervisão		Patrocínio		Patrocínio		Patrocínio		Cronometragem	

Performance Individual

PC	Tp	Trc	DistPC	Ideal	Passagem	Pen	Erro	Pontos	NoPC	AtePC
N	15	15 / Vinicius Lustosa Polati / Marcos Fernando Evangelista								
u	NC	Cat / NL / Largada MASTER / 8 / 08:08:00								
m	NC	Curitiba PAJERO FULL								
PC	Tp	Trc	DistPC	Ideal	Passagem	Pen	Erro	Pontos	NoPC	AtePC
1	Tmp	6	0.935	13:47:57.21	13:47:58.90	0	1.7s	[+17]	14 °	14 °
2	Tmp	10	1.628	13:48:41.79	--:--:--	0		+6000	15 °	14 °
3	Tmp	12	1.837	13:49:02.37	--:--:--	0		+6000	15 °	14 °
4	Tmp	16	2.341	13:49:44.51	--:--:--	0		+6000	15 °	14 °
5	Tmp	20	3.052	13:50:30.05	--:--:--	0		+6000	15 °	14 °
6	Tmp	24	3.711	13:51:20.28	--:--:--	0		+6000	15 °	14 °
7	Tmp	27	4.099	13:51:56.40	--:--:--	0		+6000	15 °	14 °
8	Tmp	29	4.491	13:52:25.63	--:--:--	0		+6000	15 °	14 °
9	Tmp	31	4.889	13:52:51.35	--:--:--	0		+6000	15 °	14 °
10	Tmp	32	5.251	13:53:13.80	--:--:--	0		+6000	15 °	14 °
11	Tmp	35	5.776	13:53:50.83	--:--:--	0		+6000	15 °	14 °
12	Tmp	38	6.180	13:54:21.32	--:--:--	0		+6000	15 °	14 °
13	Tmp	42	6.662	13:55:06.24	--:--:--	0		+6000	15 °	14 °
14	Tmp	46	7.337	13:55:55.70	--:--:--	0		+6000	15 °	14 °
15	Tmp	47	7.678	13:56:18.57	--:--:--	0		+6000	15 °	14 °
16	Tmp	50	8.104	13:56:44.99	--:--:--	0		+6000	15 °	14 °
17	Tmp	52	8.500	13:57:16.20	--:--:--	0		+6000	15 °	14 °
18	Tmp	53	8.845	13:57:42.50	--:--:--	0		+6000	15 °	14 °
19	Tmp	55	9.060	13:58:03.37	--:--:--	0		+6000	15 °	14 °
20	Tmp	56	9.366	13:58:27.41	--:--:--	0		+6000	15 °	14 °
21	Tmp	60	9.749	13:59:14.47	--:--:--	0		+6000	15 °	14 °
22	Tmp	61	10.039	13:59:34.24	--:--:--	0		+6000	15 °	14 °
23	Tmp	64	10.408	14:00:00.81	--:--:--	0		+6000	15 °	14 °
24	Tmp	66	10.894	14:00:39.41	--:--:--	0		+6000	15 °	14 °
25	Tmp	69	11.453	14:01:28.02	--:--:--	0		+6000	15 °	14 °
26	Tmp	72	11.854	14:02:26.34	--:--:--	0		+6000	15 °	14 °
27	Tmp	74	12.120	14:02:47.87	--:--:--	0		+6000	15 °	14 °
28	Tmp	78	12.464	14:03:18.22	--:--:--	0		+6000	15 °	14 °
29	Tmp	80	12.892	14:03:44.37	--:--:--	0		+6000	15 °	14 °
30	Tmp	82	13.207	14:04:03.88	--:--:--	0		+6000	15 °	14 °
31	Tmp	84	13.462	14:04:21.32	--:--:--	0		+6000	15 °	14 °
32	Tmp	86	13.701	14:04:42.22	--:--:--	0		+6000	15 °	14 °
33	Tmp	91	14.082	14:05:16.73	--:--:--	0		+6000	15 °	14 °
34	Tmp	93	14.553	14:05:45.96	--:--:--	0		+6000	15 °	14 °
35	Tmp	95	14.709	14:05:58.82	--:--:--	0		+6000	15 °	14 °
36	Tmp	99	14.922	14:06:19.00	--:--:--	0		+6000	15 °	14 °
37	Tmp	100	15.020	14:06:28.10	--:--:--	0		+6000	15 °	14 °
38	Tmp	104	15.403	14:07:05.19	--:--:--	0		+6000	15 °	14 °
39	Tmp	106	15.863	14:07:33.66	--:--:--	0		+6000	15 °	14 °
40	Tmp	109	16.329	14:08:04.66	--:--:--	0		+6000	15 °	14 °
41	Tmp	112	16.744	14:08:42.33	--:--:--	0		+6000	15 °	14 °
42	Tmp	114	16.950	14:09:03.23	--:--:--	0		+6000	15 °	14 °
43	Tmp	120	17.608	14:10:17.83	--:--:--	0		+6000	15 °	14 °
44	Tmp	123	17.901	14:10:49.93	--:--:--	0		+6000	15 °	14 °
45	Tmp	125	18.177	14:11:10.58	--:--:--	0		+6000	15 °	14 °
46	Tmp	131	19.038	14:12:15.83	--:--:--	0		+6000	15 °	14 °
47	Tmp	134	19.557	14:12:47.56	--:--:--	0		+6000	15 °	14 °
48	Tmp	137	19.864	14:13:08.79	--:--:--	0		+6000	15 °	14 °
49	Tmp	139	20.145	14:13:30.39	--:--:--	0		+6000	15 °	14 °
50	Tmp	141	20.435	14:13:51.17	--:--:--	0		+6000	15 °	14 °
51	Tmp	143	20.774	14:14:14.37	--:--:--	0		+6000	15 °	14 °
52	Tmp	145	21.189	14:14:48.96	--:--:--	0		+6000	15 °	14 °

PC	Tp	Trc	DistPC	Ideal	Passagem	Pen	Erro	Pontos	NoPC	AtePC
53	Tmp	149	21.775	14:15:35.21	--:--:--	0		+6000	15 °	14 °
54	Tmp	153	22.268	14:16:19.35	--:--:--	0		+6000	15 °	14 °
55	Tmp	154	22.555	14:16:38.57	--:--:--	0		+6000	15 °	14 °
56	Tmp	156	22.905	14:17:02.97	--:--:--	0		+6000	15 °	14 °
57	Tmp	162	23.683	14:18:00.73	--:--:--	0		+6000	15 °	14 °
58	Tmp	169	24.450	14:18:57.87	--:--:--	0		+6000	15 °	14 °
59	Tmp	177	25.486	14:21:33.22	--:--:--	0		+6000	15 °	14 °
60	Tmp	179	25.952	14:22:12.64	--:--:--	0		+6000	15 °	14 °
61	Tmp	186	27.056	14:23:29.77	--:--:--	0		+6000	15 °	14 °
62	Tmp	189	27.455	14:23:56.95	--:--:--	0		+6000	15 °	14 °
63	Tmp	191	27.928	14:24:31.35	--:--:--	0		+6000	15 °	14 °
64	Tmp	193	28.229	14:24:57.28	--:--:--	0		+6000	15 °	14 °
65	Tmp	195	28.655	14:25:29.30	--:--:--	0		+6000	15 °	14 °
66	Tmp	201	29.452	14:26:30.50	--:--:--	0		+6000	15 °	14 °
67	Tmp	202	29.808	14:27:06.60	--:--:--	0		+6000	15 °	14 °
68	Tmp	208	30.747	14:28:46.90	--:--:--	0		+6000	15 °	14 °
69	Tmp	211	32.108	14:30:36.24	--:--:--	0		+6000	15 °	14 °

Num	15	Pen	0	PCZ	0	Total PP	408000	Col. Final	NC
-----	----	-----	---	-----	---	----------	--------	------------	----



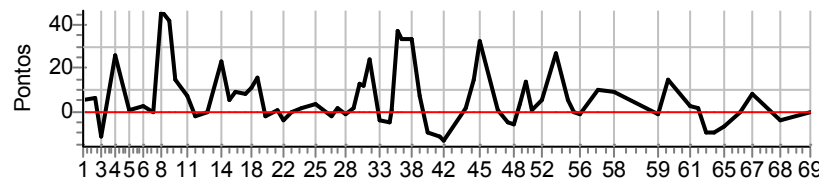
Supervisão		Patrocínio		Patrocínio		Patrocínio		Cronometragem	

Performance Individual

PC	Tp	Trc	DistPC	Ideal	Passagem	Pen	Erro	Pontos	NoPC	AtePC
N	101	101 / Leonir Antonio Tesser / Joao Luis Stal								
u		Cat / NL / Largada GRADUADO / 52 / 08:52:00								
m	13º	Caçador TROLLER T4								
PC	Tp	Trc	DistPC	Ideal	Passagem	Pen	Erro	Pontos	NoPC	AtePC
1	Tmp	6	0.935	14:46:03.76	14:46:04.29	0	0.5s	+5	25°	25°
2	Tmp	10	1.628	14:46:53.26	14:46:53.86	0	0.6s	+6	23°	26°
3	Tmp	12	1.837	14:47:16.28	14:47:15.22	0	1.1s	-11	13°	26°
4	Tmp	16	2.341	14:48:09.57	14:48:12.21	0	2.6s	[+26]	27°	27°
5	Tmp	20	3.052	14:49:00.07	14:49:00.21	0	0.1s	+1	8°	25°
6	Tmp	24	3.711	14:49:55.56	14:49:55.87	0	0.3s	+3	4°	22°
7	Tmp	27	4.099	14:50:34.75	14:50:34.79	0	0.0s	0	1°	21°
8	Tmp	29	4.491	14:51:06.91	14:51:11.47	0	4.6s	[+46]	25°	25°
9	Tmp	31	4.889	14:51:35.75	14:51:39.83	0	4.1s	+41	27°	27°
10	Tmp	32	5.251	14:52:00.79	14:52:02.33	0	1.5s	+15	27°	27°
11	Tmp	35	5.776	14:52:41.50	14:52:42.21	0	0.7s	+7	26°	27°
12	Tmp	38	6.180	14:53:15.30	14:53:15.10	0	0.2s	-2	3°	27°
13	Tmp	42	6.662	14:54:04.07	14:54:04.11	0	0.0s	0	1°	26°
14	Tmp	46	7.337	14:54:58.36	14:55:00.63	0	2.3s	[+23]	27°	27°
15	Tmp	47	7.678	14:55:23.49	14:55:23.99	0	0.5s	+5	14°	27°
16	Tmp	50	8.104	14:55:53.03	14:55:53.94	0	0.9s	+9	24°	27°
17	Tmp	52	8.500	14:56:26.71	14:56:27.50	0	0.8s	+8	20°	27°
18	Tmp	53	8.845	14:56:54.80	14:56:55.91	0	1.1s	+11	27°	27°
19	Tmp	55	9.060	14:57:17.56	14:57:19.13	0	1.6s	+16	20°	26°
20	Tmp	56	9.366	14:57:44.06	14:57:43.85	0	0.2s	-2	14°	26°
21	Tmp	60	9.749	14:58:33.85	14:58:33.96	0	0.1s	+1	1°	25°
22	Tmp	61	10.039	14:58:55.51	14:58:55.15	0	0.4s	-4	15°	25°
23	Tmp	64	10.408	14:59:24.58	14:59:24.55	0	0.0s	0	1°	25°
24	Tmp	66	10.894	15:00:05.93	15:00:06.08	0	0.2s	+2	9°	25°
25	Tmp	69	11.453	15:00:58.76	15:00:59.20	0	0.4s	+4	11°	25°
26	Tmp	72	11.854	15:01:59.88	15:01:59.64	0	0.2s	-2	5°	25°
27	Tmp	74	12.120	15:02:23.33	15:02:23.53	0	0.2s	+2	1°	25°
28	Tmp	78	12.464	15:02:56.70	15:02:56.62	0	0.1s	-1	2°	25°
29	Tmp	80	12.892	15:03:25.68	15:03:25.84	0	0.2s	+2	6°	22°
30	Tmp	82	13.207	15:03:47.47	15:03:48.76	0	1.3s	+13	21°	24°
31	Tmp	84	13.462	15:04:06.58	15:04:07.79	0	1.2s	+12	20°	22°
32	Tmp	86	13.701	15:04:29.32	15:04:31.72	0	2.4s	[+24]	23°	23°
33	Tmp	91	14.082	15:05:07.18	15:05:06.81	0	0.4s	-4	13°	22°
34	Tmp	93	14.553	15:05:39.51	15:05:38.99	0	0.5s	-5	16°	21°
35	Tmp	95	14.709	15:05:53.61	15:05:53.72	0	0.1s	+1	6°	21°
36	Tmp	99	14.922	15:06:15.69	15:06:19.42	0	3.7s	+37	12°	21°
37	Tmp	100	15.020	15:06:25.56	15:06:28.84	0	3.3s	+33	13°	18°
38	Tmp	104	15.403	15:07:04.67	15:07:08.01	0	3.3s	+33	14°	15°
39	Tmp	106	15.863	15:07:36.21	15:07:36.92	0	0.7s	+7	12°	15°
40	Tmp	109	16.329	15:08:10.66	15:08:09.75	0	0.9s	-9	13°	15°
41	Tmp	112	16.744	15:08:52.01	15:08:50.89	0	1.1s	-11	14°	14°
42	Tmp	114	16.950	15:09:14.89	15:09:13.56	0	1.3s	-13	20°	14°
43	Tmp	120	17.608	15:10:37.45	15:10:37.66	0	0.2s	+2	1°	13°
44	Tmp	123	17.901	15:11:10.17	15:11:11.65	0	1.5s	+15	15°	13°
45	Tmp	125	18.177	15:11:32.65	15:11:35.84	0	3.2s	+32	22°	13°
46	Tmp	131	19.038	15:12:40.19	15:12:40.30	0	0.1s	+1	4°	13°
47	Tmp	134	19.557	15:13:15.55	15:13:15.03	0	0.5s	-5	14°	13°
48	Tmp	137	19.864	15:13:38.98	15:13:38.37	0	0.6s	-6	14°	13°
49	Tmp	139	20.145	15:14:02.85	15:14:03.29	0	0.4s	+4	18°	13°
50	Tmp	141	20.435	15:14:26.04	15:14:27.48	0	1.4s	+14	18°	13°
51	Tmp	143	20.774	15:14:51.82	15:14:51.89	0	0.1s	+1	2°	13°
52	Tmp	145	21.189	15:15:30.30	15:15:30.83	0	0.5s	+5	15°	13°

PC	Tp	Trc	DistPC	Ideal	Passagem	Pen	Erro	Pontos	NoPC	AtePC
53	Tmp	149	21.775	15:16:21.29	15:16:24.02	0	2.7s	[+27]	17°	13°
54	Tmp	153	22.268	15:17:09.72	15:17:10.24	0	0.5s	+5	3°	13°
55	Tmp	154	22.555	15:17:30.96	15:17:30.93	0	0.0s	0	1°	13°
56	Tmp	156	22.905	15:17:57.72	15:17:57.66	0	0.1s	-1	5°	13°
57	Tmp	162	23.683	15:19:05.18	15:19:06.13	0	1.0s	+10	25°	13°
58	Tmp	169	24.450	15:20:08.02	15:20:08.88	0	0.9s	+9	21°	13°
59	Tmp	177	25.486	15:22:51.95	15:22:51.88	0	0.1s	-1	2°	13°
60	Tmp	179	25.952	15:23:34.64	15:23:36.18	0	1.5s	+15	13°	13°
61	Tmp	186	27.056	15:24:57.62	15:24:57.89	0	0.3s	+3	10°	13°
62	Tmp	189	27.455	15:25:26.47	15:25:26.71	0	0.2s	+2	9°	13°
63	Tmp	191	27.928	15:26:03.81	15:26:02.95	0	0.9s	-9	20°	13°
64	Tmp	193	28.229	15:26:32.72	15:26:31.82	0	0.9s	-9	24°	13°
65	Tmp	195	28.655	15:27:07.98	15:27:07.32	0	0.7s	-7	22°	13°
66	Tmp	201	29.452	15:28:15.33	15:28:15.36	0	0.0s	0	1°	13°
67	Tmp	202	29.808	15:28:54.82	15:28:55.57	0	0.8s	+8	17°	13°
68	Tmp	208	30.747	15:30:43.21	15:30:42.86	0	0.4s	-4	20°	13°
69	Tmp	211	32.108	15:32:41.48	15:32:41.45	0	0.0s	0	2°	13°

Num	101	Pen	0	PCZ	6	Total PP	506	Col. Final	13º
-----	-----	-----	---	-----	---	----------	-----	------------	-----



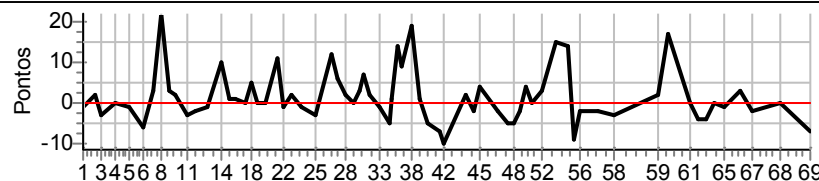
Supervisão		Patrocínio		Patrocínio		Patrocínio		Cronometragem	

Performance Individual

PC	Tp	Trc	DistPC	Ideal	Passagem	Pen	Erro	Pontos	NoPC	AtePC
N	102	102 / Marcos Gustavo Francio / Bruno Rozalen Tesser								
u		Cat / NL / Largada GRADUADO / 44 / 08:44:00								
m	1º	Caçador TROLLER T4								
PC	Tp	Trc	DistPC	Ideal	Passagem	Pen	Erro	Pontos	NoPC	AtePC
1	Tmp	6	0.935	14:38:03.76	14:38:03.67	0	0.1s	-1	7°	7°
2	Tmp	10	1.628	14:38:53.26	14:38:53.48	0	0.2s	+2	14°	12°
3	Tmp	12	1.837	14:39:16.28	14:39:15.99	0	0.3s	-3	2°	8°
4	Tmp	16	2.341	14:40:09.57	14:40:09.57	0	0.0s	0	2°	2°
5	Tmp	20	3.052	14:41:00.07	14:40:59.94	0	0.1s	-1	10°	1°
6	Tmp	24	3.711	14:41:55.56	14:41:54.95	0	0.6s	-6	11°	1°
7	Tmp	27	4.099	14:42:34.75	14:42:35.08	0	0.3s	+3	12°	1°
8	Tmp	29	4.491	14:43:06.91	14:43:09.14	0	2.2s	[+22]	16°	2°
9	Tmp	31	4.889	14:43:35.75	14:43:36.09	0	0.3s	+3	15°	3°
10	Tmp	32	5.251	14:44:00.79	14:44:01.01	0	0.2s	+2	6°	4°
11	Tmp	35	5.776	14:44:41.50	14:44:41.18	0	0.3s	-3	18°	4°
12	Tmp	38	6.180	14:45:15.30	14:45:15.08	0	0.2s	-2	5°	2°
13	Tmp	42	6.662	14:46:04.07	14:46:03.93	0	0.1s	-1	9°	2°
14	Tmp	46	7.337	14:46:58.36	14:46:59.39	0	1.0s	+10	13°	3°
15	Tmp	47	7.678	14:47:23.49	14:47:23.63	0	0.1s	+1	5°	2°
16	Tmp	50	8.104	14:47:53.03	14:47:53.17	0	0.1s	+1	9°	2°
17	Tmp	52	8.500	14:48:26.71	14:48:26.72	0	0.0s	0	1°	1°
18	Tmp	53	8.845	14:48:54.80	14:48:55.33	0	0.5s	+5	21°	2°
19	Tmp	55	9.060	14:49:17.56	14:49:17.54	0	0.0s	0	1°	1°
20	Tmp	56	9.366	14:49:44.06	14:49:44.10	0	0.0s	0	3°	1°
21	Tmp	60	9.749	14:50:33.85	14:50:34.96	0	1.1s	+11	10°	2°
22	Tmp	61	10.039	14:50:55.51	14:50:55.41	0	0.1s	-1	6°	1°
23	Tmp	64	10.408	14:51:24.58	14:51:24.79	0	0.2s	+2	10°	1°
24	Tmp	66	10.894	14:52:05.93	14:52:05.87	0	0.1s	-1	6°	1°
25	Tmp	69	11.453	14:52:58.76	14:52:58.43	0	0.3s	-3	9°	1°
26	Tmp	72	11.854	14:53:59.88	14:54:01.03	0	1.2s	+12	19°	2°
27	Tmp	74	12.120	14:54:23.33	14:54:23.97	0	0.6s	+6	7°	1°
28	Tmp	78	12.464	14:54:56.70	14:54:56.94	0	0.2s	+2	9°	1°
29	Tmp	80	12.892	14:55:25.68	14:55:25.70	0	0.0s	0	2°	1°
30	Tmp	82	13.207	14:55:47.47	14:55:47.73	0	0.3s	+3	6°	1°
31	Tmp	84	13.462	14:56:06.58	14:56:07.31	0	0.7s	+7	16°	2°
32	Tmp	86	13.701	14:56:29.32	14:56:29.55	0	0.2s	+2	6°	2°
33	Tmp	91	14.082	14:57:07.18	14:57:07.13	0	0.1s	-1	4°	2°
34	Tmp	93	14.553	14:57:39.51	14:57:39.00	0	0.5s	-5	17°	2°
35	Tmp	95	14.709	14:57:53.61	14:57:53.75	0	0.1s	+1	7°	2°
36	Tmp	99	14.922	14:58:15.69	14:58:17.10	0	1.4s	[+14]	3°	2°
37	Tmp	100	15.020	14:58:25.56	14:58:26.46	0	0.9s	+9	6°	1°
38	Tmp	104	15.403	14:59:04.67	14:59:06.58	0	1.9s	[+19]	10°	2°
39	Tmp	106	15.863	14:59:36.21	14:59:36.34	0	0.1s	+1	2°	2°
40	Tmp	109	16.329	15:00:10.66	15:00:10.17	0	0.5s	-5	10°	1°
41	Tmp	112	16.744	15:00:52.01	15:00:51.29	0	0.7s	-7	9°	1°
42	Tmp	114	16.950	15:01:14.89	15:01:13.92	0	1.0s	-10	16°	2°
43	Tmp	120	17.608	15:02:37.45	15:02:37.63	0	0.2s	+2	3°	1°
44	Tmp	123	17.901	15:03:10.17	15:03:09.94	0	0.2s	-2	1°	1°
45	Tmp	125	18.177	15:03:32.65	15:03:33.07	0	0.4s	+4	6°	1°
46	Tmp	131	19.038	15:04:40.19	15:04:39.96	0	0.2s	-2	9°	1°
47	Tmp	134	19.557	15:05:15.55	15:05:15.07	0	0.5s	-5	15°	1°
48	Tmp	137	19.864	15:05:38.98	15:05:38.51	0	0.5s	-5	10°	1°
49	Tmp	139	20.145	15:06:02.85	15:06:02.67	0	0.2s	-2	9°	1°
50	Tmp	141	20.435	15:06:26.04	15:06:26.48	0	0.4s	+4	2°	1°
51	Tmp	143	20.774	15:06:51.82	15:06:51.80	0	0.0s	0	1°	1°
52	Tmp	145	21.189	15:07:30.30	15:07:30.57	0	0.3s	+3	10°	1°

PC	Tp	Trc	DistPC	Ideal	Passagem	Pen	Erro	Pontos	NoPC	AtePC
53	Tmp	149	21.775	15:08:21.29	15:08:22.79	0	1.5s	[+15]	5°	1°
54	Tmp	153	22.268	15:09:09.72	15:09:11.15	0	1.4s	+14	18°	1°
55	Tmp	154	22.555	15:09:30.96	15:09:30.02	0	0.9s	-9	22°	1°
56	Tmp	156	22.905	15:09:57.72	15:09:57.52	0	0.2s	-2	9°	1°
57	Tmp	162	23.683	15:11:05.18	15:11:04.99	0	0.2s	-2	8°	1°
58	Tmp	169	24.450	15:12:08.02	15:12:07.68	0	0.3s	-3	6°	1°
59	Tmp	177	25.486	15:14:51.95	15:14:52.10	0	0.2s	+2	6°	1°
60	Tmp	179	25.952	15:15:34.64	15:15:36.37	0	1.7s	[+17]	19°	1°
61	Tmp	186	27.056	15:16:57.62	15:16:57.62	0	0.0s	0	2°	1°
62	Tmp	189	27.455	15:17:26.47	15:17:26.11	0	0.4s	-4	15°	1°
63	Tmp	191	27.928	15:18:03.81	15:18:03.44	0	0.4s	-4	9°	1°
64	Tmp	193	28.229	15:18:32.72	15:18:32.76	0	0.0s	0	2°	1°
65	Tmp	195	28.655	15:19:07.98	15:19:07.90	0	0.1s	-1	5°	1°
66	Tmp	201	29.452	15:20:15.33	15:20:15.60	0	0.3s	+3	11°	1°
67	Tmp	202	29.808	15:20:54.82	15:20:54.65	0	0.2s	-2	6°	1°
68	Tmp	208	30.747	15:22:43.21	15:22:43.18	0	0.0s	0	1°	1°
69	Tmp	211	32.108	15:24:41.48	15:24:40.83	0	0.7s	-7	24°	1°

Num	102	Pen	0	PCZ	9	Total PP	215	Col. Final	1º
-----	-----	-----	---	-----	---	----------	-----	------------	----



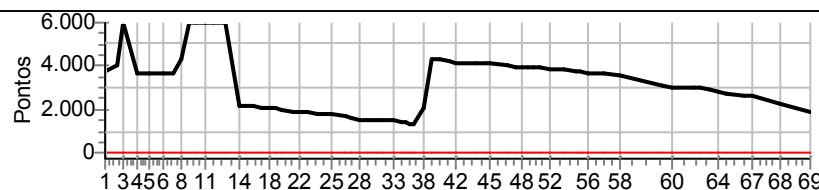
Supervisão		Patrocínio		Patrocínio		Patrocínio		Cronometragem	

Performance Individual

PC	Tp	Trc	DistPC	Ideal	Passagem	Pen	Erro	Pontos	NoPC	AtePC
N	103	103 / Luis Miguel Sono - Miguel Sono / Rosimeri - Rosi Vasconcelos								
u		Cat / NL / Largada GRADUADO / 54 / 08:54:00								
m	27°	Rio de Janeiro TROLLER T4								
PC	Tp	Trc	DistPC	Ideal	Passagem	Pen	Erro	Pontos	NoPC	AtePC
1	Tmp	6	0.935	14:48:03.76	14:54:15.44	0	6m11s	+3717	28°	28°
2	Tmp	10	1.628	14:48:53.26	14:55:32.35	0	6m39s	+3991	28°	28°
3	Tmp	12	1.837	14:49:16.28	--:--:--	0		+6000	28°	28°
4	Tmp	16	2.341	14:50:09.57	14:56:10.98	0	6m01s	+3614	28°	28°
5	Tmp	20	3.052	14:51:00.07	14:57:06.65	0	6m06s	+3666	28°	28°
6	Tmp	24	3.711	14:51:55.56	14:58:00.51	0	6m05s	+3650	28°	28°
7	Tmp	27	4.099	14:52:34.75	14:58:36.29	0	6m01s	+3615	28°	28°
8	Tmp	29	4.491	14:53:06.91	15:00:17.14	0	7m10s	+4302	28°	28°
9	Tmp	31	4.889	14:53:35.75	--:--:--	0		+6000	28°	28°
10	Tmp	32	5.251	14:54:00.79	--:--:--	0		+6000	28°	28°
11	Tmp	35	5.776	14:54:41.50	--:--:--	0		+6000	28°	28°
12	Tmp	38	6.180	14:55:15.30	--:--:--	0		+6000	28°	28°
13	Tmp	42	6.662	14:56:04.07	--:--:--	0		+6000	28°	28°
14	Tmp	46	7.337	14:56:58.36	15:00:37.80	0	3m39s	+2194	28°	28°
15	Tmp	47	7.678	14:57:23.49	15:00:59.37	0	3m35s	+2159	28°	28°
16	Tmp	50	8.104	14:57:53.03	15:01:25.43	0	3m32s	+2124	28°	28°
17	Tmp	52	8.500	14:58:26.71	15:01:55.09	0	3m28s	+2084	28°	28°
18	Tmp	53	8.845	14:58:54.80	15:02:19.51	0	3m24s	+2047	28°	28°
19	Tmp	55	9.060	14:59:17.56	15:02:43.31	0	3m25s	+2058	27°	28°
20	Tmp	56	9.366	14:59:44.06	15:03:03.63	0	3m19s	+1996	27°	28°
21	Tmp	60	9.749	15:00:33.85	15:03:43.05	0	3m09s	+1892	27°	28°
22	Tmp	61	10.039	15:00:55.51	15:04:03.14	0	3m07s	+1876	27°	28°
23	Tmp	64	10.408	15:01:24.58	15:04:28.64	0	3m04s	+1841	27°	28°
24	Tmp	66	10.894	15:02:05.93	15:05:07.76	0	3m01s	+1818	27°	28°
25	Tmp	69	11.453	15:02:58.76	15:06:00.89	0	3m02s	+1821	27°	28°
26	Tmp	72	11.854	15:03:59.88	15:06:45.82	0	2m45s	+1659	27°	28°
27	Tmp	74	12.120	15:04:23.33	15:07:06.52	0	2m43s	+1632	27°	28°
28	Tmp	78	12.464	15:04:56.70	15:07:30.24	0	2m33s	+1535	27°	28°
29	Tmp	80	12.892	15:05:25.68	15:07:53.91	0	2m28s	+1482	27°	28°
30	Tmp	82	13.207	15:05:47.47	15:08:17.19	0	2m29s	+1497	27°	28°
31	Tmp	84	13.462	15:06:06.58	15:08:37.89	0	2m31s	+1513	27°	28°
32	Tmp	86	13.701	15:06:29.32	15:08:59.52	0	2m30s	+1502	27°	28°
33	Tmp	91	14.082	15:07:07.18	15:09:33.89	0	2m26s	+1467	27°	28°
34	Tmp	93	14.553	15:07:39.51	15:09:59.20	0	2m19s	+1397	27°	27°
35	Tmp	95	14.709	15:07:53.61	15:10:10.55	0	2m16s	+1369	27°	27°
36	Tmp	99	14.922	15:08:15.69	15:10:24.61	0	2m08s	+1289	27°	27°
37	Tmp	100	15.020	15:08:25.56	15:10:39.47	0	2m13s	+1339	27°	27°
38	Tmp	104	15.403	15:09:04.67	15:12:35.18	0	3m30s	+2105	27°	27°
39	Tmp	106	15.863	15:09:36.21	15:16:46.78	0	7m10s	[+4306]	27°	27°
40	Tmp	109	16.329	15:10:10.66	15:17:17.47	0	7m06s	+4268	27°	27°
41	Tmp	112	16.744	15:10:52.01	15:17:52.79	0	7m00s	+4208	27°	27°
42	Tmp	114	16.950	15:11:14.89	15:18:11.89	0	6m57s	+4170	27°	27°
43	Tmp	120	17.608	15:12:37.45	15:19:28.06	0	6m50s	+4106	27°	27°
44	Tmp	123	17.901	15:13:10.17	15:19:59.34	0	6m49s	+4092	27°	27°
45	Tmp	125	18.177	15:13:32.65	15:20:23.47	0	6m50s	+4108	27°	27°
46	Tmp	131	19.038	15:14:40.19	15:21:22.11	0	6m41s	+4019	27°	27°
47	Tmp	134	19.557	15:15:15.55	15:21:52.48	0	6m36s	+3969	27°	27°
48	Tmp	137	19.864	15:15:38.98	15:22:12.90	0	6m33s	+3939	27°	27°
49	Tmp	139	20.145	15:16:02.85	15:22:35.45	0	6m32s	+3926	27°	27°
50	Tmp	141	20.435	15:16:26.04	15:22:57.60	0	6m31s	+3916	27°	27°
51	Tmp	143	20.774	15:16:51.82	15:23:21.41	0	6m29s	+3896	27°	27°
52	Tmp	145	21.189	15:17:30.30	15:23:55.20	0	6m24s	+3849	27°	27°

PC	Tp	Trc	DistPC	Ideal	Passagem	Pen	Erro	Pontos	NoPC	AtePC
53	Tmp	149	21.775	15:18:21.29	15:24:50.09	0	6m28s	+3888	27°	27°
54	Tmp	153	22.268	15:19:09.72	15:25:28.39	0	6m18s	+3787	27°	27°
55	Tmp	154	22.555	15:19:30.96	15:25:45.89	0	6m14s	+3749	27°	27°
56	Tmp	156	22.905	15:19:57.72	15:26:07.92	0	6m10s	+3702	27°	27°
57	Tmp	162	23.683	15:21:05.18	15:27:06.94	0	6m01s	+3618	27°	27°
58	Tmp	169	24.450	15:22:08.02	15:28:01.76	0	5m53s	+3537	27°	27°
59	Tmp	177	25.486	15:24:51.95	15:29:57.16	0	5m05s	+3052	27°	27°
60	Tmp	179	25.952	15:25:34.64	15:30:38.24	0	5m03s	+3036	27°	27°
61	Tmp	186	27.056	15:26:57.62	15:31:53.11	0	4m55s	+2955	27°	27°
62	Tmp	189	27.455	15:27:26.47	15:32:21.84	0	4m55s	+2954	28°	27°
63	Tmp	191	27.928	15:28:03.81	15:32:52.72	0	4m48s	+2889	28°	27°
64	Tmp	193	28.229	15:28:32.72	15:33:15.22	0	4m42s	+2825	28°	27°
65	Tmp	195	28.655	15:29:07.98	15:33:43.90	0	4m35s	+2759	28°	27°
66	Tmp	201	29.452	15:30:15.33	15:34:39.29	0	4m24s	+2640	28°	27°
67	Tmp	202	29.808	15:30:54.82	15:35:14.44	0	4m19s	+2596	27°	27°
68	Tmp	208	30.747	15:32:43.21	15:36:26.74	0	3m43s	+2235	26°	27°
69	Tmp	211	32.108	15:34:41.48	15:37:46.27	0	3m04s	+1848	26°	27°

Num	103	Pen	0	PCZ	0	Total PP	210787	Col. Final	27°
-----	-----	-----	---	-----	---	----------	--------	------------	-----



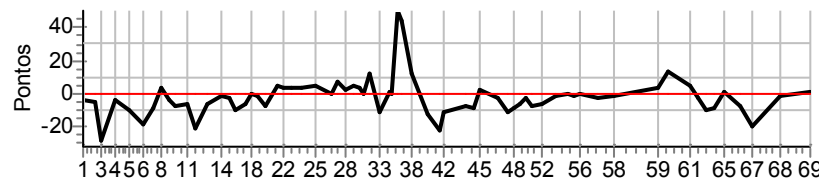
Supervisão		Patrocínio		Patrocínio		Patrocínio		Cronometragem	

Performance Individual

PC	Tp	Trc	DistPC	Ideal	Passagem	Pen	Erro	Pontos	NoPC	AtePC
N	104	104 / Dorivaldo Mueller / Bianca Mueller Ruckl								
u		Cat / NL / Largada GRADUADO / 30 / 08:30:00								
m	7º	Rio Negrinho TROLLER T4 2015								
PC	Tp	Trc	DistPC	Ideal	Passagem	Pen	Erro	Pontos	NoPC	AtePC
1	Tmp	6	0.935	14:24:03.76	14:24:03.37	0	0.4s	-4	24°	24°
2	Tmp	10	1.628	14:24:53.26	14:24:52.78	0	0.5s	-5	22°	23°
3	Tmp	12	1.837	14:25:16.28	14:25:13.48	0	2.8s	[-28]	26°	23°
4	Tmp	16	2.341	14:26:09.57	14:26:09.15	0	0.4s	-4	20°	24°
5	Tmp	20	3.052	14:27:00.07	14:26:59.10	0	1.0s	-10	26°	27°
6	Tmp	24	3.711	14:27:55.56	14:27:53.75	0	1.8s	-18	27°	27°
7	Tmp	27	4.099	14:28:34.75	14:28:33.89	0	0.9s	-9	27°	27°
8	Tmp	29	4.491	14:29:06.91	14:29:07.31	0	0.4s	+4	6°	26°
9	Tmp	31	4.889	14:29:35.75	14:29:35.31	0	0.4s	-4	18°	24°
10	Tmp	32	5.251	14:30:00.79	14:30:00.05	0	0.7s	-7	23°	25°
11	Tmp	35	5.776	14:30:41.50	14:30:40.86	0	0.6s	-6	25°	24°
12	Tmp	38	6.180	14:31:15.30	14:31:13.18	0	2.1s	[-21]	27°	25°
13	Tmp	42	6.662	14:32:04.07	14:32:03.48	0	0.6s	-6	24°	24°
14	Tmp	46	7.337	14:32:58.36	14:32:58.31	0	0.1s	-1	1°	24°
15	Tmp	47	7.678	14:33:23.49	14:33:23.26	0	0.2s	-2	8°	24°
16	Tmp	50	8.104	14:33:53.03	14:33:52.06	0	1.0s	-10	26°	24°
17	Tmp	52	8.500	14:34:26.71	14:34:26.14	0	0.6s	-6	19°	24°
18	Tmp	53	8.845	14:34:54.80	14:34:54.78	0	0.0s	0	2°	24°
19	Tmp	55	9.060	14:35:17.56	14:35:17.42	0	0.1s	-1	4°	22°
20	Tmp	56	9.366	14:35:44.06	14:35:43.36	0	0.7s	-7	24°	22°
21	Tmp	60	9.749	14:36:33.85	14:36:34.33	0	0.5s	+5	4°	22°
22	Tmp	61	10.039	14:36:55.51	14:36:55.90	0	0.4s	+4	18°	21°
23	Tmp	64	10.408	14:37:24.58	14:37:24.99	0	0.4s	+4	18°	21°
24	Tmp	66	10.894	14:38:05.93	14:38:06.36	0	0.4s	+4	18°	21°
25	Tmp	69	11.453	14:38:58.76	14:38:59.26	0	0.5s	+5	16°	21°
26	Tmp	72	11.854	14:39:59.88	14:39:59.89	0	0.0s	0	2°	16°
27	Tmp	74	12.120	14:40:23.33	14:40:24.02	0	0.7s	+7	9°	15°
28	Tmp	78	12.464	14:40:56.70	14:40:56.92	0	0.2s	+2	12°	13°
29	Tmp	80	12.892	14:41:25.68	14:41:26.19	0	0.5s	+5	19°	13°
30	Tmp	82	13.207	14:41:47.47	14:41:47.84	0	0.4s	+4	10°	12°
31	Tmp	84	13.462	14:42:06.58	14:42:06.60	0	0.0s	0	2°	9°
32	Tmp	86	13.701	14:42:29.32	14:42:30.52	0	1.2s	+12	21°	11°
33	Tmp	91	14.082	14:43:07.18	14:43:06.04	0	1.1s	-11	21°	15°
34	Tmp	93	14.553	14:43:39.51	14:43:39.63	0	0.1s	+1	8°	14°
35	Tmp	95	14.709	14:43:53.61	14:43:53.59	0	0.0s	0	4°	10°
36	Tmp	99	14.922	14:44:15.69	14:44:20.64	0	5.0s	[+50]	16°	11°
37	Tmp	100	15.020	14:44:25.56	14:44:29.99	0	4.4s	+44	15°	11°
38	Tmp	104	15.403	14:45:04.67	14:45:05.84	0	1.2s	+12	6°	11°
39	Tmp	106	15.863	14:45:36.21	14:45:36.17	0	0.0s	0	1°	11°
40	Tmp	109	16.329	14:46:10.66	14:46:09.48	0	1.2s	-12	19°	11°
41	Tmp	112	16.744	14:46:52.01	14:46:49.84	0	2.2s	[-22]	20°	11°
42	Tmp	114	16.950	14:47:14.89	14:47:13.76	0	1.1s	-11	18°	11°
43	Tmp	120	17.608	14:48:37.45	14:48:36.79	0	0.7s	-7	6°	11°
44	Tmp	123	17.901	14:49:10.17	14:49:09.33	0	0.8s	-8	8°	11°
45	Tmp	125	18.177	14:49:32.65	14:49:32.99	0	0.3s	+3	4°	9°
46	Tmp	131	19.038	14:50:40.19	14:50:39.88	0	0.3s	-3	15°	10°
47	Tmp	134	19.557	14:51:15.55	14:51:14.48	0	1.1s	-11	25°	10°
48	Tmp	137	19.864	14:51:38.98	14:51:38.11	0	0.9s	-9	24°	10°
49	Tmp	139	20.145	14:52:02.85	14:52:02.26	0	0.6s	-6	23°	10°
50	Tmp	141	20.435	14:52:26.04	14:52:25.79	0	0.3s	-3	1°	10°
51	Tmp	143	20.774	14:52:51.82	14:52:51.10	0	0.7s	-7	22°	10°
52	Tmp	145	21.189	14:53:30.30	14:53:29.68	0	0.6s	-6	19°	10°

PC	Tp	Trc	DistPC	Ideal	Passagem	Pen	Erro	Pontos	NoPC	AtePC
53	Tmp	149	21.775	14:54:21.29	14:54:21.24	0	0.1s	-1	2°	10°
54	Tmp	153	22.268	14:55:09.72	14:55:09.70	0	0.0s	0	2°	9°
55	Tmp	154	22.555	14:55:30.96	14:55:30.86	0	0.1s	-1	6°	9°
56	Tmp	156	22.905	14:55:57.72	14:55:57.70	0	0.0s	0	3°	7°
57	Tmp	162	23.683	14:57:05.18	14:57:04.92	0	0.3s	-3	16°	7°
58	Tmp	169	24.450	14:58:08.02	14:58:07.89	0	0.1s	-1	3°	7°
59	Tmp	177	25.486	15:00:51.95	15:00:52.33	0	0.4s	+4	10°	7°
60	Tmp	179	25.952	15:01:34.64	15:01:36.04	0	1.4s	+14	12°	7°
61	Tmp	186	27.056	15:02:57.62	15:02:58.15	0	0.5s	+5	14°	6°
62	Tmp	189	27.455	15:03:26.47	15:03:26.21	0	0.3s	-3	13°	6°
63	Tmp	191	27.928	15:04:03.81	15:04:02.85	0	1.0s	-10	24°	6°
64	Tmp	193	28.229	15:04:32.72	15:04:31.94	0	0.8s	-8	23°	6°
65	Tmp	195	28.655	15:05:07.98	15:05:08.09	0	0.1s	+1	7°	6°
66	Tmp	201	29.452	15:06:15.33	15:06:14.60	0	0.7s	-7	19°	6°
67	Tmp	202	29.808	15:06:54.82	15:06:52.82	0	2.0s	[-20]	25°	8°
68	Tmp	208	30.747	15:08:43.21	15:08:43.10	0	0.1s	-1	14°	8°
69	Tmp	211	32.108	15:10:41.48	15:10:41.56	0	0.1s	+1	10°	7°

Num	104	Pen	0	PCZ	7	Total PP	370	Col. Final	7º
-----	-----	-----	---	-----	---	----------	-----	------------	----



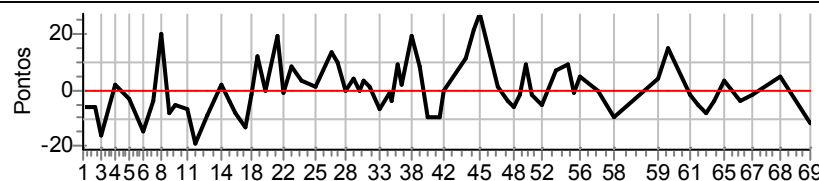
Supervisão		Patrocínio		Patrocínio		Patrocínio		Cronometragem	

Performance Individual

PC	Tp	Trc	DistPC	Ideal	Passagem	Pen	Erro	Pontos	NoPC	AtePC
N	105	105 / Aurelio Bilhalva / Tiago Poisl								
u	8°	Cat / NL / Largada GRADUADO / 51 / 08:51:00								
m		Pelotas PAJERO								
PC	Tp	Trc	DistPC	Ideal	Passagem	Pen	Erro	Pontos	NoPC	AtePC
1	Tmp	6	0.935	14:45:03.76	14:45:03.17	0	0.6s	-6	26°	26°
2	Tmp	10	1.628	14:45:53.26	14:45:52.65	0	0.6s	-6	24°	27°
3	Tmp	12	1.837	14:46:16.28	14:46:14.66	0	1.6s	-16	22°	27°
4	Tmp	16	2.341	14:47:09.57	14:47:09.76	0	0.2s	+2	12°	25°
5	Tmp	20	3.052	14:48:00.07	14:47:59.75	0	0.3s	-3	16°	21°
6	Tmp	24	3.711	14:48:55.56	14:48:54.07	0	1.5s	-15	26°	24°
7	Tmp	27	4.099	14:49:34.75	14:49:34.38	0	0.4s	-4	13°	24°
8	Tmp	29	4.491	14:50:06.91	14:50:08.88	0	2.0s	[+20]	15°	24°
9	Tmp	31	4.889	14:50:35.75	14:50:34.99	0	0.8s	-8	19°	25°
10	Tmp	32	5.251	14:51:00.79	14:51:00.32	0	0.5s	-5	18°	24°
11	Tmp	35	5.776	14:51:41.50	14:51:40.83	0	0.7s	-7	27°	25°
12	Tmp	38	6.180	14:52:15.30	14:52:13.43	0	1.9s	[-19]	25°	24°
13	Tmp	42	6.662	14:53:04.07	14:53:03.15	0	0.9s	-9	27°	25°
14	Tmp	46	7.337	14:53:58.36	14:53:58.59	0	0.2s	+2	2°	25°
15	Tmp	47	7.678	14:54:23.49	14:54:23.05	0	0.4s	-4	10°	25°
16	Tmp	50	8.104	14:54:53.03	14:54:52.23	0	0.8s	-8	23°	25°
17	Tmp	52	8.500	14:55:26.71	14:55:25.45	0	1.3s	-13	25°	25°
18	Tmp	53	8.845	14:55:54.80	14:55:54.62	0	0.2s	-2	8°	25°
19	Tmp	55	9.060	14:56:17.56	14:56:18.74	0	1.2s	+12	16°	24°
20	Tmp	56	9.366	14:56:44.06	14:56:44.05	0	0.0s	0	2°	24°
21	Tmp	60	9.749	14:57:33.85	14:57:35.75	0	1.9s	[+19]	23°	24°
22	Tmp	61	10.039	14:57:55.51	14:57:55.45	0	0.1s	-1	4°	24°
23	Tmp	64	10.408	14:58:24.58	14:58:25.36	0	0.8s	+8	23°	24°
24	Tmp	66	10.894	14:59:05.93	14:59:06.19	0	0.3s	+3	11°	24°
25	Tmp	69	11.453	14:59:58.76	14:59:58.81	0	0.1s	+1	2°	24°
26	Tmp	72	11.854	15:00:59.88	15:01:01.22	0	1.3s	+13	20°	24°
27	Tmp	74	12.120	15:01:23.33	15:01:24.36	0	1.0s	+10	17°	24°
28	Tmp	78	12.464	15:01:56.70	15:01:56.73	0	0.0s	0	1°	23°
29	Tmp	80	12.892	15:02:25.68	15:02:26.11	0	0.4s	+4	12°	24°
30	Tmp	82	13.207	15:02:47.47	15:02:47.48	0	0.0s	0	1°	22°
31	Tmp	84	13.462	15:03:06.58	15:03:06.91	0	0.3s	+3	11°	19°
32	Tmp	86	13.701	15:03:29.32	15:03:29.43	0	0.1s	+1	3°	17°
33	Tmp	91	14.082	15:04:07.18	15:04:06.48	0	0.7s	-7	18°	18°
34	Tmp	93	14.553	15:04:39.51	15:04:39.46	0	0.1s	-1	2°	18°
35	Tmp	95	14.709	15:04:53.61	15:04:53.24	0	0.4s	-4	12°	17°
36	Tmp	99	14.922	15:05:15.69	15:05:16.59	0	0.9s	+9	1°	14°
37	Tmp	100	15.020	15:05:25.56	15:05:25.76	0	0.2s	+2	1°	9°
38	Tmp	104	15.403	15:06:04.67	15:06:06.60	0	1.9s	+19	9°	9°
39	Tmp	106	15.863	15:06:36.21	15:06:36.99	0	0.8s	+8	13°	8°
40	Tmp	109	16.329	15:07:10.66	15:07:09.70	0	1.0s	-10	16°	10°
41	Tmp	112	16.744	15:07:52.01	15:07:51.05	0	1.0s	-10	11°	9°
42	Tmp	114	16.950	15:08:14.89	15:08:14.85	0	0.0s	0	2°	8°
43	Tmp	120	17.608	15:09:37.45	15:09:38.56	0	1.1s	+11	13°	9°
44	Tmp	123	17.901	15:10:10.17	15:10:12.26	0	2.1s	[+21]	20°	9°
45	Tmp	125	18.177	15:10:32.65	15:10:35.35	0	2.7s	[+27]	21°	10°
46	Tmp	131	19.038	15:11:40.19	15:11:40.33	0	0.1s	+1	5°	9°
47	Tmp	134	19.557	15:12:15.55	15:12:15.19	0	0.4s	-4	9°	9°
48	Tmp	137	19.864	15:12:38.98	15:12:38.41	0	0.6s	-6	15°	9°
49	Tmp	139	20.145	15:13:02.85	15:13:02.63	0	0.2s	-2	7°	9°
50	Tmp	141	20.435	15:13:26.04	15:13:26.96	0	0.9s	+9	6°	9°
51	Tmp	143	20.774	15:13:51.82	15:13:51.59	0	0.2s	-2	8°	9°
52	Tmp	145	21.189	15:14:30.30	15:14:29.85	0	0.5s	-5	16°	9°

PC	Tp	Trc	DistPC	Ideal	Passagem	Pen	Erro	Pontos	NoPC	AtePC
53	Tmp	149	21.775	15:15:21.29	15:15:21.97	0	0.7s	+7	3°	9°
54	Tmp	153	22.268	15:16:09.72	15:16:10.66	0	0.9s	+9	11°	8°
55	Tmp	154	22.555	15:16:30.96	15:16:30.88	0	0.1s	-1	3°	7°
56	Tmp	156	22.905	15:16:57.72	15:16:58.23	0	0.5s	+5	13°	8°
57	Tmp	162	23.683	15:18:05.18	15:18:05.17	0	0.0s	0	1°	8°
58	Tmp	169	24.450	15:19:08.02	15:19:07.03	0	1.0s	-10	23°	9°
59	Tmp	177	25.486	15:21:51.95	15:21:52.35	0	0.4s	+4	8°	8°
60	Tmp	179	25.952	15:22:34.64	15:22:36.14	0	1.5s	+15	14°	8°
61	Tmp	186	27.056	15:23:57.62	15:23:57.42	0	0.2s	-2	8°	8°
62	Tmp	189	27.455	15:24:26.47	15:24:25.94	0	0.5s	-5	19°	7°
63	Tmp	191	27.928	15:25:03.81	15:25:02.99	0	0.8s	-8	16°	7°
64	Tmp	193	28.229	15:25:32.72	15:25:32.31	0	0.4s	-4	16°	7°
65	Tmp	195	28.655	15:26:07.98	15:26:08.31	0	0.3s	+3	11°	7°
66	Tmp	201	29.452	15:27:15.33	15:27:14.89	0	0.4s	-4	14°	8°
67	Tmp	202	29.808	15:27:54.82	15:27:54.60	0	0.2s	-2	5°	7°
68	Tmp	208	30.747	15:29:43.21	15:29:43.74	0	0.5s	+5	23°	7°
69	Tmp	211	32.108	15:31:41.48	15:31:40.32	0	1.2s	-12	25°	8°

Num	105	Pen	0	PCZ	5	Total PP	372	Col. Final	8°
-----	-----	-----	---	-----	---	----------	-----	------------	----



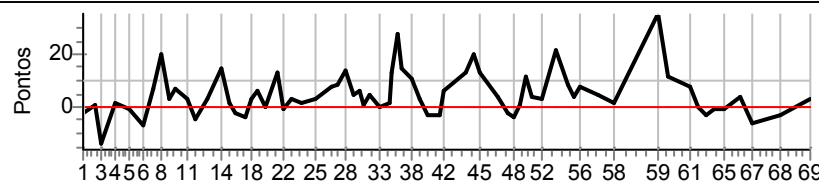
Supervisão		Patrocínio		Patrocínio		Patrocínio		Cronometragem	

Performance Individual

PC	Tp	Trc	DistPC	Ideal	Passagem	Pen	Erro	Pontos	NoPC	AtePC
N	107	107 / Luciano Wanzuit / Luiz Hamilton Krauss								
u	5°	Cat / NL / Largada GRADUADO / 56 / 08:56:00								
m		Gaspar PAJERO								
PC	Tp	Trc	DistPC	Ideal	Passagem	Pen	Erro	Pontos	NoPC	AtePC
1	Tmp	6	0.935	14:50:03.76	14:50:03.57	0	0.2s	-2	12°	12°
2	Tmp	10	1.628	14:50:53.26	14:50:53.40	0	0.1s	+1	8°	11°
3	Tmp	12	1.837	14:51:16.28	14:51:14.84	0	1.4s	-14	18°	11°
4	Tmp	16	2.341	14:52:09.57	14:52:09.81	0	0.2s	+2	11°	11°
5	Tmp	20	3.052	14:53:00.07	14:52:59.98	0	0.1s	-1	7°	6°
6	Tmp	24	3.711	14:53:55.56	14:53:54.87	0	0.7s	-7	13°	8°
7	Tmp	27	4.099	14:54:34.75	14:54:35.43	0	0.7s	+7	22°	15°
8	Tmp	29	4.491	14:55:06.91	14:55:08.90	0	2.0s	[+20]	14°	18°
9	Tmp	31	4.889	14:55:35.75	14:55:36.08	0	0.3s	+3	14°	14°
10	Tmp	32	5.251	14:56:00.79	14:56:01.50	0	0.7s	+7	21°	15°
11	Tmp	35	5.776	14:56:41.50	14:56:41.80	0	0.3s	+3	17°	17°
12	Tmp	38	6.180	14:57:15.30	14:57:14.81	0	0.5s	-5	11°	15°
13	Tmp	42	6.662	14:58:04.07	14:58:04.41	0	0.3s	+3	17°	15°
14	Tmp	46	7.337	14:58:58.36	14:58:59.89	0	1.5s	+15	23°	17°
15	Tmp	47	7.678	14:59:23.49	14:59:23.73	0	0.2s	+2	6°	17°
16	Tmp	50	8.104	14:59:53.03	14:59:52.85	0	0.2s	-2	12°	15°
17	Tmp	52	8.500	15:00:26.71	15:00:26.30	0	0.4s	-4	13°	16°
18	Tmp	53	8.845	15:00:54.80	15:00:55.14	0	0.3s	+3	12°	15°
19	Tmp	55	9.060	15:01:17.56	15:01:18.20	0	0.6s	+6	8°	12°
20	Tmp	56	9.366	15:01:44.06	15:01:44.05	0	0.0s	0	1°	12°
21	Tmp	60	9.749	15:02:33.85	15:02:35.12	0	1.3s	+13	13°	12°
22	Tmp	61	10.039	15:02:55.51	15:02:55.39	0	0.1s	-1	3°	9°
23	Tmp	64	10.408	15:03:24.58	15:03:24.92	0	0.3s	+3	12°	8°
24	Tmp	66	10.894	15:04:05.93	15:04:06.17	0	0.2s	+2	8°	8°
25	Tmp	69	11.453	15:04:58.76	15:04:59.04	0	0.3s	+3	8°	8°
26	Tmp	72	11.854	15:05:59.88	15:06:00.72	0	0.8s	+8	13°	8°
27	Tmp	74	12.120	15:06:23.33	15:06:24.24	0	0.9s	+9	13°	8°
28	Tmp	78	12.464	15:06:56.70	15:06:58.06	0	1.4s	+14	23°	10°
29	Tmp	80	12.892	15:07:25.68	15:07:26.15	0	0.5s	+5	15°	10°
30	Tmp	82	13.207	15:07:47.47	15:07:48.09	0	0.6s	+6	11°	9°
31	Tmp	84	13.462	15:08:06.58	15:08:06.71	0	0.1s	+1	5°	7°
32	Tmp	86	13.701	15:08:29.32	15:08:29.86	0	0.5s	+5	12°	8°
33	Tmp	91	14.082	15:09:07.18	15:09:07.18	0	0.0s	0	1°	8°
34	Tmp	93	14.553	15:09:39.51	15:09:39.66	0	0.2s	+2	9°	8°
35	Tmp	95	14.709	15:09:53.61	15:09:54.94	0	1.3s	+13	21°	9°
36	Tmp	99	14.922	15:10:15.69	15:10:18.50	0	2.8s	[+28]	8°	7°
37	Tmp	100	15.020	15:10:25.56	15:10:27.05	0	1.5s	+15	7°	6°
38	Tmp	104	15.403	15:11:04.67	15:11:05.81	0	1.1s	+11	4°	6°
39	Tmp	106	15.863	15:11:36.21	15:11:36.55	0	0.3s	+3	6°	6°
40	Tmp	109	16.329	15:12:10.66	15:12:10.34	0	0.3s	-3	8°	6°
41	Tmp	112	16.744	15:12:52.01	15:12:51.73	0	0.3s	-3	5°	6°
42	Tmp	114	16.950	15:13:14.89	15:13:15.51	0	0.6s	+6	10°	6°
43	Tmp	120	17.608	15:14:37.45	15:14:38.74	0	1.3s	+13	16°	6°
44	Tmp	123	17.901	15:15:10.17	15:15:12.15	0	2.0s	[+20]	19°	6°
45	Tmp	125	18.177	15:15:32.65	15:15:33.95	0	1.3s	+13	18°	6°
46	Tmp	131	19.038	15:16:40.19	15:16:40.55	0	0.4s	+4	16°	6°
47	Tmp	134	19.557	15:17:15.55	15:17:15.40	0	0.2s	-2	5°	6°
48	Tmp	137	19.864	15:17:38.98	15:17:38.55	0	0.4s	-4	7°	6°
49	Tmp	139	20.145	15:18:02.85	15:18:02.99	0	0.1s	+1	1°	6°
50	Tmp	141	20.435	15:18:26.04	15:18:27.20	0	1.2s	+12	10°	6°
51	Tmp	143	20.774	15:18:51.82	15:18:52.17	0	0.4s	+4	12°	6°
52	Tmp	145	21.189	15:19:30.30	15:19:30.64	0	0.3s	+3	8°	5°

PC	Tp	Trc	DistPC	Ideal	Passagem	Pen	Erro	Pontos	NoPC	AtePC
53	Tmp	149	21.775	15:20:21.29	15:20:23.51	0	2.2s	[+22]	12°	6°
54	Tmp	153	22.268	15:21:09.72	15:21:10.66	0	0.9s	+9	10°	6°
55	Tmp	154	22.555	15:21:30.96	15:21:31.38	0	0.4s	+4	13°	6°
56	Tmp	156	22.905	15:21:57.72	15:21:58.52	0	0.8s	+8	20°	6°
57	Tmp	162	23.683	15:23:05.18	15:23:05.65	0	0.5s	+5	19°	6°
58	Tmp	169	24.450	15:24:08.02	15:24:08.24	0	0.2s	+2	4°	6°
59	Tmp	177	25.486	15:26:51.95	15:26:55.56	0	3.6s	[+36]	25°	6°
60	Tmp	179	25.952	15:27:34.64	15:27:35.87	0	1.2s	+12	3°	6°
61	Tmp	186	27.056	15:28:57.62	15:28:58.45	0	0.8s	+8	18°	5°
62	Tmp	189	27.455	15:29:26.47	15:29:26.45	0	0.0s	0	2°	5°
63	Tmp	191	27.928	15:30:03.81	15:30:03.55	0	0.3s	-3	5°	5°
64	Tmp	193	28.229	15:30:32.72	15:30:32.67	0	0.1s	-1	5°	5°
65	Tmp	195	28.655	15:31:07.98	15:31:07.90	0	0.1s	-1	4°	5°
66	Tmp	201	29.452	15:32:15.33	15:32:15.73	0	0.4s	+4	13°	5°
67	Tmp	202	29.808	15:32:54.82	15:32:54.26	0	0.6s	-6	15°	5°
68	Tmp	208	30.747	15:34:43.21	15:34:42.95	0	0.3s	-3	16°	5°
69	Tmp	211	32.108	15:36:41.48	15:36:41.77	0	0.3s	+3	13°	5°

Num	107	Pen	0	PCZ	3	Total PP	338	Col. Final	5°
-----	-----	-----	---	-----	---	----------	-----	------------	----



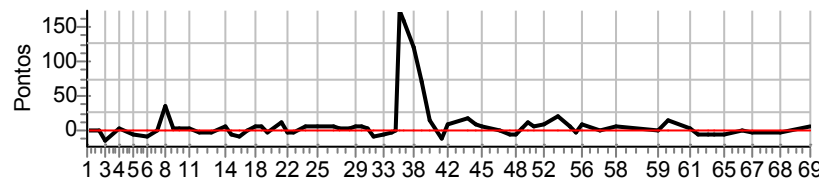
Supervisão		Patrocínio		Patrocínio		Patrocínio		Cronometragem	

Performance Individual

PC	Tp	Trc	DistPC	Ideal	Passagem	Pen	Erro	Pontos	NoPC	AtePC
N	108	108 / Denis Lutke / Marcio Pedro Pilz								
u		Cat / NL / Largada GRADUADO / 33 / 08:33:00								
m	18°	Rio Negrinho TROLLER								
PC	Tp	Trc	DistPC	Ideal	Passagem	Pen	Erro	Pontos	NoPC	AtePC
1	Tmp	6	0.935	14:27:03.76	14:27:03.74	0	0.0s	0	5°	5°
2	Tmp	10	1.628	14:27:53.26	14:27:53.40	0	0.1s	+1	12°	2°
3	Tmp	12	1.837	14:28:16.28	14:28:14.92	0	1.4s	[-14]	20°	2°
4	Tmp	16	2.341	14:29:09.57	14:29:09.81	0	0.2s	+2	15°	3°
5	Tmp	20	3.052	14:30:00.07	14:29:59.71	0	0.4s	-4	20°	10°
6	Tmp	24	3.711	14:30:55.56	14:30:54.82	0	0.7s	-7	16°	11°
7	Tmp	27	4.099	14:31:34.75	14:31:34.74	0	0.0s	0	3°	7°
8	Tmp	29	4.491	14:32:06.91	14:32:10.41	0	3.5s	+35	19°	13°
9	Tmp	31	4.889	14:32:35.75	14:32:36.08	0	0.3s	+3	16°	11°
10	Tmp	32	5.251	14:33:00.79	14:33:01.21	0	0.4s	+4	16°	12°
11	Tmp	35	5.776	14:33:41.50	14:33:41.72	0	0.2s	+2	16°	11°
12	Tmp	38	6.180	14:34:15.30	14:34:15.09	0	0.2s	-2	6°	9°
13	Tmp	42	6.662	14:35:04.07	14:35:04.00	0	0.1s	-1	11°	9°
14	Tmp	46	7.337	14:35:58.36	14:35:59.05	0	0.7s	+7	7°	7°
15	Tmp	47	7.678	14:36:23.49	14:36:23.06	0	0.4s	-4	12°	5°
16	Tmp	50	8.104	14:36:53.03	14:36:52.37	0	0.7s	-7	22°	6°
17	Tmp	52	8.500	14:37:26.71	14:37:26.80	0	0.1s	+1	7°	4°
18	Tmp	53	8.845	14:37:54.80	14:37:55.50	0	0.7s	+7	26°	7°
19	Tmp	55	9.060	14:38:17.56	14:38:18.17	0	0.6s	+6	10°	6°
20	Tmp	56	9.366	14:38:44.06	14:38:43.92	0	0.1s	-1	12°	4°
21	Tmp	60	9.749	14:39:33.85	14:39:34.98	0	1.1s	+11	11°	5°
22	Tmp	61	10.039	14:39:55.51	14:39:55.42	0	0.1s	-1	9°	5°
23	Tmp	64	10.408	14:40:24.58	14:40:24.52	0	0.1s	-1	7°	4°
24	Tmp	66	10.894	14:41:05.93	14:41:06.52	0	0.6s	+6	23°	5°
25	Tmp	69	11.453	14:41:58.76	14:41:59.40	0	0.6s	+6	17°	6°
26	Tmp	72	11.854	14:42:59.88	14:43:00.47	0	0.6s	+6	12°	6°
27	Tmp	74	12.120	14:43:23.33	14:43:23.76	0	0.4s	+4	5°	5°
28	Tmp	78	12.464	14:43:56.70	14:43:56.93	0	0.2s	+2	11°	5°
29	Tmp	80	12.892	14:44:25.68	14:44:26.20	0	0.5s	+5	18°	6°
30	Tmp	82	13.207	14:44:47.47	14:44:48.06	0	0.6s	+6	14°	5°
31	Tmp	84	13.462	14:45:06.58	14:45:06.93	0	0.4s	+4	12°	5°
32	Tmp	86	13.701	14:45:29.32	14:45:28.60	0	0.7s	-7	15°	5°
33	Tmp	91	14.082	14:46:07.18	14:46:06.75	0	0.4s	-4	15°	5°
34	Tmp	93	14.553	14:46:39.51	14:46:39.42	0	0.1s	-1	7°	5°
35	Tmp	95	14.709	14:46:53.61	14:46:53.74	0	0.1s	+1	9°	5°
36	Tmp	99	14.922	14:47:15.69	14:47:32.91	0	17.2s	[+172]	25°	6°
37	Tmp	100	15.020	14:47:25.56	14:47:41.25	0	15.7s	+157	22°	19°
38	Tmp	104	15.403	14:48:04.67	14:48:16.77	0	12.1s	+121	19°	19°
39	Tmp	106	15.863	14:48:36.21	14:48:43.11	0	6.9s	+69	21°	18°
40	Tmp	109	16.329	14:49:10.66	14:49:12.18	0	1.5s	[+15]	20°	17°
41	Tmp	112	16.744	14:49:52.01	14:49:51.00	0	1.0s	-10	13°	18°
42	Tmp	114	16.950	14:50:14.89	14:50:15.83	0	0.9s	+9	12°	18°
43	Tmp	120	17.608	14:51:37.45	14:51:39.14	0	1.7s	[+17]	22°	18°
44	Tmp	123	17.901	14:52:10.17	14:52:10.98	0	0.8s	+8	7°	18°
45	Tmp	125	18.177	14:52:32.65	14:52:33.24	0	0.6s	+6	9°	19°
46	Tmp	131	19.038	14:53:40.19	14:53:40.33	0	0.1s	+1	8°	18°
47	Tmp	134	19.557	14:54:15.55	14:54:15.19	0	0.4s	-4	13°	18°
48	Tmp	137	19.864	14:54:38.98	14:54:38.42	0	0.6s	-6	20°	18°
49	Tmp	139	20.145	14:55:02.85	14:55:03.18	0	0.3s	+3	17°	18°
50	Tmp	141	20.435	14:55:26.04	14:55:27.35	0	1.3s	+13	17°	19°
51	Tmp	143	20.774	14:55:51.82	14:55:52.42	0	0.6s	+6	20°	19°
52	Tmp	145	21.189	14:56:30.30	14:56:31.32	0	1.0s	+10	24°	19°

PC	Tp	Trc	DistPC	Ideal	Passagem	Pen	Erro	Pontos	NoPC	AtePC
53	Tmp	149	21.775	14:57:21.29	14:57:23.39	0	2.1s	[+21]	11°	19°
54	Tmp	153	22.268	14:58:09.72	14:58:10.37	0	0.7s	+7	7°	19°
55	Tmp	154	22.555	14:58:30.96	14:58:30.79	0	0.2s	-2	8°	19°
56	Tmp	156	22.905	14:58:57.72	14:58:58.65	0	0.9s	+9	22°	19°
57	Tmp	162	23.683	15:00:05.18	15:00:05.20	0	0.0s	0	3°	19°
58	Tmp	169	24.450	15:01:08.02	15:01:08.61	0	0.6s	+6	12°	19°
59	Tmp	177	25.486	15:03:51.95	15:03:52.06	0	0.1s	+1	5°	19°
60	Tmp	179	25.952	15:04:34.64	15:04:36.08	0	1.4s	+14	11°	19°
61	Tmp	186	27.056	15:05:57.62	15:05:58.06	0	0.4s	+4	13°	19°
62	Tmp	189	27.455	15:06:26.47	15:06:26.04	0	0.4s	-4	18°	19°
63	Tmp	191	27.928	15:07:03.81	15:07:03.37	0	0.4s	-4	10°	19°
64	Tmp	193	28.229	15:07:32.72	15:07:32.17	0	0.6s	-6	22°	19°
65	Tmp	195	28.655	15:08:07.98	15:08:07.45	0	0.5s	-5	17°	19°
66	Tmp	201	29.452	15:09:15.33	15:09:15.39	0	0.1s	+1	7°	19°
67	Tmp	202	29.808	15:09:54.82	15:09:54.55	0	0.3s	-3	10°	18°
68	Tmp	208	30.747	15:11:43.21	15:11:43.09	0	0.1s	-1	13°	18°
69	Tmp	211	32.108	15:13:41.48	15:13:41.95	0	0.5s	+5	21°	18°

Num	108	Pen	0	PCZ	3	Total PP	654	Col. Final	18°
-----	-----	-----	---	-----	---	----------	-----	------------	-----



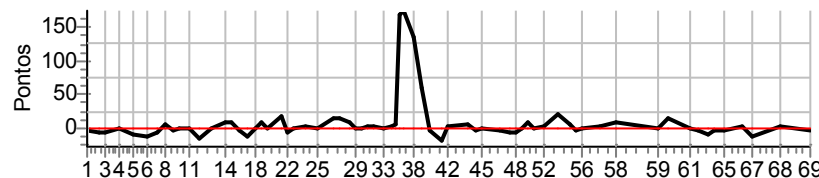
Supervisão		Patrocínio		Patrocínio		Patrocínio		Cronometragem	

Performance Individual

PC	Tp	Trc	DistPC	Ideal	Passagem	Pen	Erro	Pontos	NoPC	AtePC
N	109	109 / Jose Carlos da Silva / Armando								
u		Cat / NL / Largada GRADUADO / 38 / 08:38:00								
m	17°	Cuiaba PAJERO FULL								
PC	Tp	Trc	DistPC	Ideal	Passagem	Pen	Erro	Pontos	NoPC	AtePC
1	Tmp	6	0.935	14:32:03.76	14:32:03.36	0	0.4s	-4	23°	23°
2	Tmp	10	1.628	14:32:53.26	14:32:52.70	0	0.6s	-6	26°	25°
3	Tmp	12	1.837	14:33:16.28	14:33:15.62	0	0.7s	-7	6°	24°
4	Tmp	16	2.341	14:34:09.57	14:34:09.52	0	0.1s	-1	6°	20°
5	Tmp	20	3.052	14:35:00.07	14:34:59.03	0	1.0s	-10	25°	22°
6	Tmp	24	3.711	14:35:55.56	14:35:54.34	0	1.2s	-12	24°	23°
7	Tmp	27	4.099	14:36:34.75	14:36:34.02	0	0.7s	-7	24°	23°
8	Tmp	29	4.491	14:37:06.91	14:37:07.26	0	0.4s	+4	5°	21°
9	Tmp	31	4.889	14:37:35.75	14:37:35.31	0	0.4s	-4	17°	19°
10	Tmp	32	5.251	14:38:00.79	14:38:00.56	0	0.2s	-2	7°	17°
11	Tmp	35	5.776	14:38:41.50	14:38:41.47	0	0.0s	0	7°	15°
12	Tmp	38	6.180	14:39:15.30	14:39:13.79	0	1.5s	[-15]	24°	20°
13	Tmp	42	6.662	14:40:04.07	14:40:04.05	0	0.0s	0	2°	17°
14	Tmp	46	7.337	14:40:58.36	14:40:59.14	0	0.8s	+8	10°	15°
15	Tmp	47	7.678	14:41:23.49	14:41:24.32	0	0.8s	+8	23°	18°
16	Tmp	50	8.104	14:41:53.03	14:41:52.63	0	0.4s	-4	18°	20°
17	Tmp	52	8.500	14:42:26.71	14:42:25.44	0	1.3s	-13	26°	23°
18	Tmp	53	8.845	14:42:54.80	14:42:54.65	0	0.2s	-2	11°	22°
19	Tmp	55	9.060	14:43:17.56	14:43:18.38	0	0.8s	+8	12°	20°
20	Tmp	56	9.366	14:43:44.06	14:43:43.93	0	0.1s	-1	10°	19°
21	Tmp	60	9.749	14:44:33.85	14:44:35.49	0	1.6s	[+16]	20°	20°
22	Tmp	61	10.039	14:44:55.51	14:44:54.89	0	0.6s	-6	21°	20°
23	Tmp	64	10.408	14:45:24.58	14:45:24.60	0	0.0s	0	3°	18°
24	Tmp	66	10.894	14:46:05.93	14:46:06.15	0	0.2s	+2	10°	17°
25	Tmp	69	11.453	14:46:58.76	14:46:58.78	0	0.0s	0	1°	12°
26	Tmp	72	11.854	14:47:59.88	14:48:01.40	0	1.5s	+15	23°	15°
27	Tmp	74	12.120	14:48:23.33	14:48:24.76	0	1.4s	+14	23°	17°
28	Tmp	78	12.464	14:48:56.70	14:48:57.37	0	0.7s	+7	18°	18°
29	Tmp	80	12.892	14:49:25.68	14:49:25.69	0	0.0s	0	3°	16°
30	Tmp	82	13.207	14:49:47.47	14:49:47.45	0	0.0s	0	2°	14°
31	Tmp	84	13.462	14:50:06.58	14:50:06.82	0	0.2s	+2	7°	11°
32	Tmp	86	13.701	14:50:29.32	14:50:29.60	0	0.3s	+3	9°	9°
33	Tmp	91	14.082	14:51:07.18	14:51:07.12	0	0.1s	-1	7°	9°
34	Tmp	93	14.553	14:51:39.51	14:51:39.63	0	0.1s	+1	5°	9°
35	Tmp	95	14.709	14:51:53.61	14:51:54.20	0	0.6s	+6	16°	8°
36	Tmp	99	14.922	14:52:15.69	14:52:32.60	0	16.9s	+169	24°	8°
37	Tmp	100	15.020	14:52:25.56	14:52:42.93	0	17.4s	[+174]	23°	23°
38	Tmp	104	15.403	14:53:04.67	14:53:18.04	0	13.4s	+134	20°	22°
39	Tmp	106	15.863	14:53:36.21	14:53:42.09	0	5.9s	+59	19°	21°
40	Tmp	109	16.329	14:54:10.66	14:54:10.25	0	0.4s	-4	9°	21°
41	Tmp	112	16.744	14:54:52.01	14:54:50.16	0	1.9s	[-19]	18°	20°
42	Tmp	114	16.950	14:55:14.89	14:55:15.08	0	0.2s	+2	6°	19°
43	Tmp	120	17.608	14:56:37.45	14:56:38.00	0	0.6s	+6	5°	19°
44	Tmp	123	17.901	14:57:10.17	14:57:09.84	0	0.3s	-3	5°	19°
45	Tmp	125	18.177	14:57:32.65	14:57:32.63	0	0.0s	0	2°	18°
46	Tmp	131	19.038	14:58:40.19	14:58:39.68	0	0.5s	-5	19°	19°
47	Tmp	134	19.557	14:59:15.55	14:59:14.87	0	0.7s	-7	20°	19°
48	Tmp	137	19.864	14:59:38.98	14:59:38.34	0	0.6s	-6	18°	19°
49	Tmp	139	20.145	15:00:02.85	15:00:02.66	0	0.2s	-2	11°	19°
50	Tmp	141	20.435	15:00:26.04	15:00:26.74	0	0.7s	+7	3°	18°
51	Tmp	143	20.774	15:00:51.82	15:00:51.65	0	0.2s	-2	10°	18°
52	Tmp	145	21.189	15:01:30.30	15:01:30.35	0	0.1s	+1	4°	18°

PC	Tp	Trc	DistPC	Ideal	Passagem	Pen	Erro	Pontos	NoPC	AtePC
53	Tmp	149	21.775	15:02:21.29	15:02:23.23	0	1.9s	[+19]	7°	18°
54	Tmp	153	22.268	15:03:09.72	15:03:10.34	0	0.6s	+6	6°	18°
55	Tmp	154	22.555	15:03:30.96	15:03:30.45	0	0.5s	-5	17°	18°
56	Tmp	156	22.905	15:03:57.72	15:03:57.54	0	0.2s	-2	10°	18°
57	Tmp	162	23.683	15:05:05.18	15:05:05.42	0	0.2s	+2	10°	18°
58	Tmp	169	24.450	15:06:08.02	15:06:08.73	0	0.7s	+7	19°	17°
59	Tmp	177	25.486	15:08:51.95	15:08:51.73	0	0.2s	-2	7°	18°
60	Tmp	179	25.952	15:09:34.64	15:09:36.08	0	1.4s	+14	10°	18°
61	Tmp	186	27.056	15:10:57.62	15:10:57.48	0	0.1s	-1	5°	18°
62	Tmp	189	27.455	15:11:26.47	15:11:25.95	0	0.5s	-5	20°	18°
63	Tmp	191	27.928	15:12:03.81	15:12:02.90	0	0.9s	-9	23°	18°
64	Tmp	193	28.229	15:12:32.72	15:12:32.39	0	0.3s	-3	15°	18°
65	Tmp	195	28.655	15:13:07.98	15:13:07.45	0	0.5s	-5	16°	18°
66	Tmp	201	29.452	15:14:15.33	15:14:15.55	0	0.2s	+2	9°	18°
67	Tmp	202	29.808	15:14:54.82	15:14:53.62	0	1.2s	-12	20°	17°
68	Tmp	208	30.747	15:16:43.21	15:16:43.53	0	0.3s	+3	17°	17°
69	Tmp	211	32.108	15:18:41.48	15:18:41.19	0	0.3s	-3	16°	17°

Num	109	Pen	0	PCZ	7	Total PP	646	Col. Final	17°
-----	-----	-----	---	-----	---	----------	-----	------------	-----



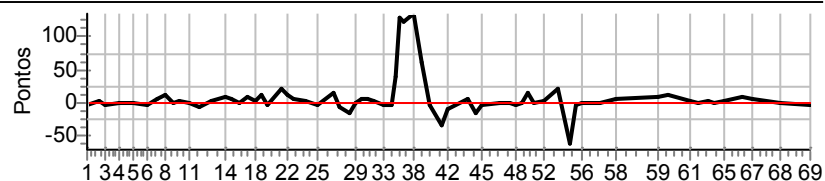
Supervisão		Patrocínio		Patrocínio		Patrocínio		Cronometragem	

Performance Individual

PC	Tp	Trc	DistPC	Ideal	Passagem	Pen	Erro	Pontos	NoPC	AtePC
N	110	110 / Raniero Magnabosco Laghi / Volnei Correa da Silva								
u		Cat / NL / Largada GRADUADO / 49 / 08:49:00								
m	19º	Lages PAJERO FULL								
PC	Tp	Trc	DistPC	Ideal	Passagem	Pen	Erro	Pontos	NoPC	AtePC
1	Tmp	6	0.935	14:43:03.76	14:43:03.52	0	0.2s	-2	15º	15º
2	Tmp	10	1.628	14:43:53.26	14:43:53.68	0	0.4s	+4	20º	22º
3	Tmp	12	1.837	14:44:16.28	14:44:15.79	0	0.5s	-5	3º	20º
4	Tmp	16	2.341	14:45:09.57	14:45:09.67	0	0.1s	+1	3º	13º
5	Tmp	20	3.052	14:46:00.07	14:46:00.16	0	0.1s	+1	9º	11º
6	Tmp	24	3.711	14:46:55.56	14:46:55.32	0	0.2s	-2	3º	4º
7	Tmp	27	4.099	14:47:34.75	14:47:35.32	0	0.6s	+6	19º	8º
8	Tmp	29	4.491	14:48:06.91	14:48:08.01	0	1.1s	+11	10º	6º
9	Tmp	31	4.889	14:48:35.75	14:48:35.85	0	0.1s	+1	6º	5º
10	Tmp	32	5.251	14:49:00.79	14:49:00.95	0	0.2s	+2	4º	5º
11	Tmp	35	5.776	14:49:41.50	14:49:41.63	0	0.1s	+1	11º	5º
12	Tmp	38	6.180	14:50:15.30	14:50:14.64	0	0.7s	-7	16º	4º
13	Tmp	42	6.662	14:51:04.07	14:51:04.22	0	0.2s	+2	15º	5º
14	Tmp	46	7.337	14:51:58.36	14:51:59.18	0	0.8s	+8	8º	4º
15	Tmp	47	7.678	14:52:23.49	14:52:24.23	0	0.7s	+7	22º	6º
16	Tmp	50	8.104	14:52:53.03	14:52:53.10	0	0.1s	+1	7º	4º
17	Tmp	52	8.500	14:53:26.71	14:53:27.73	0	1.0s	+10	23º	7º
18	Tmp	53	8.845	14:53:54.80	14:53:54.95	0	0.2s	+2	9º	5º
19	Tmp	55	9.060	14:54:17.56	14:54:18.81	0	1.3s	+13	17º	7º
20	Tmp	56	9.366	14:54:44.06	14:54:43.75	0	0.3s	-3	19º	8º
21	Tmp	60	9.749	14:55:33.85	14:55:36.01	0	2.2s	[+22]	24º	9º
22	Tmp	61	10.039	14:55:55.51	14:55:56.71	0	1.2s	+12	23º	10º
23	Tmp	64	10.408	14:56:24.58	14:56:25.16	0	0.6s	+6	21º	11º
24	Tmp	66	10.894	14:57:05.93	14:57:06.24	0	0.3s	+3	12º	10º
25	Tmp	69	11.453	14:57:58.76	14:57:58.32	0	0.4s	-4	12º	9º
26	Tmp	72	11.854	14:58:59.88	14:59:01.26	0	1.4s	+14	21º	13º
27	Tmp	74	12.120	14:59:23.33	14:59:22.52	0	0.8s	-8	12º	12º
28	Tmp	78	12.464	14:59:56.70	14:59:55.12	0	1.6s	[-16]	25º	14º
29	Tmp	80	12.892	15:00:25.68	15:00:25.59	0	0.1s	-1	4º	14º
30	Tmp	82	13.207	15:00:47.47	15:00:48.05	0	0.6s	+6	12º	13º
31	Tmp	84	13.462	15:01:06.58	15:01:07.07	0	0.5s	+5	14º	14º
32	Tmp	86	13.701	15:01:29.32	15:01:29.64	0	0.3s	+3	8º	10º
33	Tmp	91	14.082	15:02:07.18	15:02:06.96	0	0.2s	-2	10º	10º
34	Tmp	93	14.553	15:02:39.51	15:02:39.08	0	0.4s	-4	14º	10º
35	Tmp	95	14.709	15:02:53.61	15:02:57.52	0	3.9s	+39	25º	13º
36	Tmp	99	14.922	15:03:15.69	15:03:28.54	0	12.9s	+129	22º	15º
37	Tmp	100	15.020	15:03:25.56	15:03:37.92	0	12.4s	+124	20º	20º
38	Tmp	104	15.403	15:04:04.67	15:04:18.17	0	13.5s	[+135]	22º	20º
39	Tmp	106	15.863	15:04:36.21	15:04:42.42	0	6.2s	+62	20º	20º
40	Tmp	109	16.329	15:05:10.66	15:05:10.42	0	0.2s	-2	6º	19º
41	Tmp	112	16.744	15:05:52.01	15:05:48.72	0	3.3s	-33	21º	21º
42	Tmp	114	16.950	15:06:14.89	15:06:13.93	0	1.0s	-10	14º	21º
43	Tmp	120	17.608	15:07:37.45	15:07:37.94	0	0.5s	+5	4º	21º
44	Tmp	123	17.901	15:08:10.17	15:08:08.52	0	1.7s	[-17]	18º	21º
45	Tmp	125	18.177	15:08:32.65	15:08:32.11	0	0.5s	-5	7º	20º
46	Tmp	131	19.038	15:09:40.19	15:09:40.33	0	0.1s	+1	6º	20º
47	Tmp	134	19.557	15:10:15.55	15:10:15.59	0	0.0s	0	2º	20º
48	Tmp	137	19.864	15:10:38.98	15:10:38.77	0	0.2s	-2	5º	20º
49	Tmp	139	20.145	15:11:02.85	15:11:02.92	0	0.1s	+1	2º	20º
50	Tmp	141	20.435	15:11:26.04	15:11:27.42	0	1.4s	+14	19º	20º
51	Tmp	143	20.774	15:11:51.82	15:11:51.68	0	0.1s	-1	3º	20º
52	Tmp	145	21.189	15:12:30.30	15:12:30.63	0	0.3s	+3	9º	20º

PC	Tp	Trc	DistPC	Ideal	Passagem	Pen	Erro	Pontos	NoPC	AtePC
53	Tmp	149	21.775	15:13:21.29	15:13:23.46	0	2.2s	[+22]	13º	20º
54	Tmp	153	22.268	15:14:09.72	15:14:03.48	0	6.2s	-62	26º	20º
55	Tmp	154	22.555	15:14:30.96	15:14:30.52	0	0.4s	-4	14º	20º
56	Tmp	156	22.905	15:14:57.72	15:14:57.66	0	0.1s	-1	6º	20º
57	Tmp	162	23.683	15:16:05.18	15:16:05.28	0	0.1s	+1	4º	20º
58	Tmp	169	24.450	15:17:08.02	15:17:08.74	0	0.7s	+7	15º	20º
59	Tmp	177	25.486	15:19:51.95	15:19:52.72	0	0.8s	+8	15º	20º
60	Tmp	179	25.952	15:20:34.64	15:20:35.89	0	1.3s	+13	7º	20º
61	Tmp	186	27.056	15:21:57.62	15:21:57.84	0	0.2s	+2	9º	20º
62	Tmp	189	27.455	15:22:26.47	15:22:26.51	0	0.0s	0	3º	20º
63	Tmp	191	27.928	15:23:03.81	15:23:04.01	0	0.2s	+2	3º	20º
64	Tmp	193	28.229	15:23:32.72	15:23:32.69	0	0.0s	0	1º	20º
65	Tmp	195	28.655	15:24:07.98	15:24:08.38	0	0.4s	+4	14º	20º
66	Tmp	201	29.452	15:25:15.33	15:25:16.23	0	0.9s	+9	21º	20º
67	Tmp	202	29.808	15:25:54.82	15:25:55.34	0	0.5s	+5	12º	19º
68	Tmp	208	30.747	15:27:43.21	15:27:43.15	0	0.1s	-1	7º	19º
69	Tmp	211	32.108	15:29:41.48	15:29:41.32	0	0.2s	-2	11º	19º

Num	110	Pen	0	PCZ	3	Total PP	709	Col. Final	19º
-----	-----	-----	---	-----	---	----------	-----	------------	-----



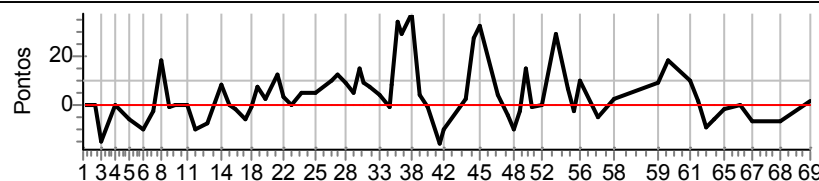
Supervisão		Patrocínio		Patrocínio		Patrocínio		Cronometragem	

Performance Individual

PC	Tp	Trc	DistPC	Ideal	Passagem	Pen	Erro	Pontos	NoPC	AtePC
N	111	111 / Luciano Mueller / Francisco Ferreira								
u	11°	Cat / NL / Largada		GRADUADO / 47 / 08:47:00						
m		Rio Negrinho			TROLLER					
PC	Tp	Trc	DistPC	Ideal	Passagem	Pen	Erro	Pontos	NoPC	AtePC
1	Tmp	6	0.935	14:41:03.76	14:41:03.80	0	0.0s	0	2°	2°
2	Tmp	10	1.628	14:41:53.26	14:41:53.30	0	0.0s	0	4°	1°
3	Tmp	12	1.837	14:42:16.28	14:42:14.83	0	1.5s	-15	21°	1°
4	Tmp	16	2.341	14:43:09.57	14:43:09.61	0	0.0s	0	1°	1°
5	Tmp	20	3.052	14:44:00.07	14:43:59.50	0	0.6s	-6	22°	7°
6	Tmp	24	3.711	14:44:55.56	14:44:54.56	0	1.0s	-10	21°	17°
7	Tmp	27	4.099	14:45:34.75	14:45:34.42	0	0.3s	-3	11°	13°
8	Tmp	29	4.491	14:46:06.91	14:46:08.74	0	1.8s	[+18]	13°	17°
9	Tmp	31	4.889	14:46:35.75	14:46:35.67	0	0.1s	-1	7°	12°
10	Tmp	32	5.251	14:47:00.79	14:47:00.82	0	0.0s	0	1°	11°
11	Tmp	35	5.776	14:47:41.50	14:47:41.52	0	0.0s	0	4°	9°
12	Tmp	38	6.180	14:48:15.30	14:48:14.27	0	1.0s	-10	20°	13°
13	Tmp	42	6.662	14:49:04.07	14:49:03.32	0	0.8s	-8	26°	14°
14	Tmp	46	7.337	14:49:58.36	14:49:59.20	0	0.8s	+8	9°	13°
15	Tmp	47	7.678	14:50:23.49	14:50:23.47	0	0.0s	0	3°	8°
16	Tmp	50	8.104	14:50:53.03	14:50:52.85	0	0.2s	-2	13°	9°
17	Tmp	52	8.500	14:51:26.71	14:51:26.09	0	0.6s	-6	18°	11°
18	Tmp	53	8.845	14:51:54.80	14:51:54.69	0	0.1s	-1	5°	9°
19	Tmp	55	9.060	14:52:17.56	14:52:18.28	0	0.7s	+7	11°	8°
20	Tmp	56	9.366	14:52:44.06	14:52:44.29	0	0.2s	+2	16°	7°
21	Tmp	60	9.749	14:53:33.85	14:53:35.01	0	1.2s	+12	12°	8°
22	Tmp	61	10.039	14:53:55.51	14:53:55.83	0	0.3s	+3	14°	7°
23	Tmp	64	10.408	14:54:24.58	14:54:24.62	0	0.0s	0	2°	7°
24	Tmp	66	10.894	14:55:05.93	14:55:06.44	0	0.5s	+5	19°	7°
25	Tmp	69	11.453	14:55:58.76	14:55:59.21	0	0.5s	+5	14°	7°
26	Tmp	72	11.854	14:56:59.88	14:57:00.87	0	1.0s	+10	15°	7°
27	Tmp	74	12.120	14:57:23.33	14:57:24.54	0	1.2s	+12	19°	7°
28	Tmp	78	12.464	14:57:56.70	14:57:57.59	0	0.9s	+9	21°	8°
29	Tmp	80	12.892	14:58:25.68	14:58:26.19	0	0.5s	+5	16°	8°
30	Tmp	82	13.207	14:58:47.47	14:58:48.98	0	1.5s	+15	22°	10°
31	Tmp	84	13.462	14:59:06.58	14:59:07.50	0	0.9s	+9	17°	13°
32	Tmp	86	13.701	14:59:29.32	14:59:30.06	0	0.7s	+7	13°	14°
33	Tmp	91	14.082	15:00:07.18	15:00:07.60	0	0.4s	+4	14°	14°
34	Tmp	93	14.553	15:00:39.51	15:00:39.44	0	0.1s	-1	4°	12°
35	Tmp	95	14.709	15:00:53.61	15:00:54.41	0	0.8s	+8	18°	12°
36	Tmp	99	14.922	15:01:15.69	15:01:19.07	0	3.4s	+34	10°	12°
37	Tmp	100	15.020	15:01:25.56	15:01:28.49	0	2.9s	[+29]	12°	8°
38	Tmp	104	15.403	15:02:04.67	15:02:08.40	0	3.7s	[+37]	16°	10°
39	Tmp	106	15.863	15:02:36.21	15:02:36.59	0	0.4s	+4	7°	10°
40	Tmp	109	16.329	15:03:10.66	15:03:10.59	0	0.1s	-1	5°	8°
41	Tmp	112	16.744	15:03:52.01	15:03:50.43	0	1.6s	-16	15°	10°
42	Tmp	114	16.950	15:04:14.89	15:04:13.85	0	1.0s	-10	15°	10°
43	Tmp	120	17.608	15:05:37.45	15:05:37.62	0	0.2s	+2	2°	10°
44	Tmp	123	17.901	15:06:10.17	15:06:12.89	0	2.7s	[+27]	23°	10°
45	Tmp	125	18.177	15:06:32.65	15:06:35.88	0	3.2s	+32	23°	11°
46	Tmp	131	19.038	15:07:40.19	15:07:40.61	0	0.4s	+4	17°	11°
47	Tmp	134	19.557	15:08:15.55	15:08:15.11	0	0.4s	-4	10°	11°
48	Tmp	137	19.864	15:08:38.98	15:08:38.03	0	1.0s	-10	25°	11°
49	Tmp	139	20.145	15:09:02.85	15:09:02.56	0	0.3s	-3	14°	11°
50	Tmp	141	20.435	15:09:26.04	15:09:27.57	0	1.5s	+15	22°	11°
51	Tmp	143	20.774	15:09:51.82	15:09:51.76	0	0.1s	-1	4°	11°
52	Tmp	145	21.189	15:10:30.30	15:10:30.27	0	0.0s	0	2°	11°

PC	Tp	Trc	DistPC	Ideal	Passagem	Pen	Erro	Pontos	NoPC	AtePC
53	Tmp	149	21.775	15:11:21.29	15:11:24.20	0	2.9s	[+29]	20°	11°
54	Tmp	153	22.268	15:12:09.72	15:12:10.31	0	0.6s	+6	5°	11°
55	Tmp	154	22.555	15:12:30.96	15:12:30.65	0	0.3s	-3	11°	11°
56	Tmp	156	22.905	15:12:57.72	15:12:58.74	0	1.0s	+10	23°	11°
57	Tmp	162	23.683	15:14:05.18	15:14:04.72	0	0.5s	-5	21°	11°
58	Tmp	169	24.450	15:15:08.02	15:15:08.24	0	0.2s	+2	5°	11°
59	Tmp	177	25.486	15:17:51.95	15:17:52.84	0	0.9s	+9	17°	11°
60	Tmp	179	25.952	15:18:34.64	15:18:36.46	0	1.8s	+18	20°	11°
61	Tmp	186	27.056	15:19:57.62	15:19:58.63	0	1.0s	+10	22°	11°
62	Tmp	189	27.455	15:20:26.47	15:20:26.61	0	0.1s	+1	7°	11°
63	Tmp	191	27.928	15:21:03.81	15:21:02.92	0	0.9s	-9	21°	11°
64	Tmp	193	28.229	15:21:32.72	15:21:32.10	0	0.6s	-6	21°	11°
65	Tmp	195	28.655	15:22:07.98	15:22:07.74	0	0.2s	-2	9°	11°
66	Tmp	201	29.452	15:23:15.33	15:23:15.30	0	0.0s	0	2°	11°
67	Tmp	202	29.808	15:23:54.82	15:23:54.15	0	0.7s	-7	16°	11°
68	Tmp	208	30.747	15:25:43.21	15:25:42.49	0	0.7s	-7	24°	11°
69	Tmp	211	32.108	15:27:41.48	15:27:41.58	0	0.1s	+1	7°	11°

Num	111	Pen	0	PCZ	9	Total PP	416	Col. Final	11°
-----	-----	-----	---	-----	---	----------	-----	------------	-----



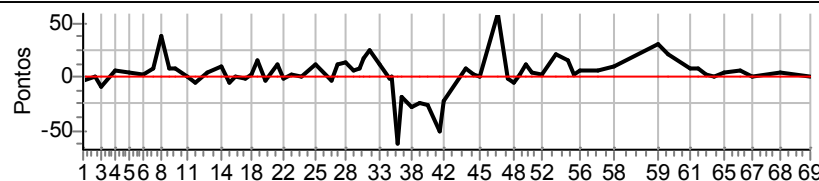
Supervisão		Patrocínio		Patrocínio		Patrocínio		Cronometragem	

Performance Individual

PC	Tp	Trc	DistPC	Ideal	Passagem	Pen	Erro	Pontos	NoPC	AtePC
N	112	112 / Milton Roberto Dresch / Alexandre Rech								
u		Cat / NL / Largada GRADUADO / 50 / 08:50:00								
m	14º	Estrela AMAROK								
PC	Tp	Trc	DistPC	Ideal	Passagem	Pen	Erro	Pontos	NoPC	AtePC
1	Tmp	6	0.935	14:44:03.76	14:44:03.55	0	0.2s	-2	14°	14°
2	Tmp	10	1.628	14:44:53.26	14:44:53.22	0	0.0s	0	3°	4°
3	Tmp	12	1.837	14:45:16.28	14:45:15.42	0	0.9s	-9	9°	5°
4	Tmp	16	2.341	14:46:09.57	14:46:10.18	0	0.6s	+6	23°	15°
5	Tmp	20	3.052	14:47:00.07	14:47:00.59	0	0.5s	+5	21°	19°
6	Tmp	24	3.711	14:47:55.56	14:47:55.77	0	0.2s	+2	2°	12°
7	Tmp	27	4.099	14:48:34.75	14:48:35.69	0	0.9s	+9	25°	20°
8	Tmp	29	4.491	14:49:06.91	14:49:10.77	0	3.9s	+39	21°	16°
9	Tmp	31	4.889	14:49:35.75	14:49:36.52	0	0.8s	+8	20°	18°
10	Tmp	32	5.251	14:50:00.79	14:50:01.62	0	0.8s	+8	24°	22°
11	Tmp	35	5.776	14:50:41.50	14:50:41.51	0	0.0s	0	3°	19°
12	Tmp	38	6.180	14:51:15.30	14:51:14.87	0	0.4s	-4	10°	18°
13	Tmp	42	6.662	14:52:04.07	14:52:04.46	0	0.4s	+4	18°	18°
14	Tmp	46	7.337	14:52:58.36	14:52:59.49	0	1.1s	+11	16°	16°
15	Tmp	47	7.678	14:53:23.49	14:53:22.96	0	0.5s	-5	15°	21°
16	Tmp	50	8.104	14:53:53.03	14:53:53.04	0	0.0s	0	1°	17°
17	Tmp	52	8.500	14:54:26.71	14:54:26.66	0	0.1s	-1	3°	17°
18	Tmp	53	8.845	14:54:54.80	14:54:55.12	0	0.3s	+3	13°	16°
19	Tmp	55	9.060	14:55:17.56	14:55:19.30	0	1.7s	+17	23°	15°
20	Tmp	56	9.366	14:55:44.06	14:55:43.89	0	0.2s	-2	15°	14°
21	Tmp	60	9.749	14:56:33.85	14:56:35.18	0	1.3s	+13	14°	16°
22	Tmp	61	10.039	14:56:55.51	14:56:55.38	0	0.1s	-1	5°	13°
23	Tmp	64	10.408	14:57:24.58	14:57:24.84	0	0.3s	+3	13°	13°
24	Tmp	66	10.894	14:58:05.93	14:58:05.99	0	0.1s	+1	5°	11°
25	Tmp	69	11.453	14:58:58.76	14:58:59.96	0	1.2s	+12	23°	13°
26	Tmp	72	11.854	14:59:59.88	14:59:59.71	0	0.2s	-2	6°	10°
27	Tmp	74	12.120	15:00:23.33	15:00:24.55	0	1.2s	+12	18°	13°
28	Tmp	78	12.464	15:00:56.70	15:00:58.14	0	1.4s	+14	24°	16°
29	Tmp	80	12.892	15:01:25.68	15:01:26.35	0	0.7s	+7	22°	17°
30	Tmp	82	13.207	15:01:47.47	15:01:48.25	0	0.8s	+8	16°	18°
31	Tmp	84	13.462	15:02:06.58	15:02:08.35	0	1.8s	+18	22°	17°
32	Tmp	86	13.701	15:02:29.32	15:02:31.81	0	2.5s	[+25]	24°	19°
33	Tmp	91	14.082	15:03:07.18	15:03:08.34	0	1.2s	+12	22°	19°
34	Tmp	93	14.553	15:03:39.51	15:03:39.37	0	0.1s	-1	3°	19°
35	Tmp	95	14.709	15:03:53.61	15:03:53.65	0	0.0s	0	2°	18°
36	Tmp	99	14.922	15:04:15.69	15:04:09.53	0	6.2s	-62	20°	19°
37	Tmp	100	15.020	15:04:25.56	15:04:23.78	0	1.8s	-18	9°	14°
38	Tmp	104	15.403	15:05:04.67	15:05:01.88	0	2.8s	[-28]	12°	13°
39	Tmp	106	15.863	15:05:36.21	15:05:33.81	0	2.4s	[-24]	16°	13°
40	Tmp	109	16.329	15:06:10.66	15:06:08.05	0	2.6s	[-26]	21°	14°
41	Tmp	112	16.744	15:06:52.01	15:06:46.90	0	5.1s	-51	23°	16°
42	Tmp	114	16.950	15:07:14.89	15:07:12.66	0	2.2s	-22	23°	16°
43	Tmp	120	17.608	15:08:37.45	15:08:38.28	0	0.8s	+8	7°	16°
44	Tmp	123	17.901	15:09:10.17	15:09:10.47	0	0.3s	+3	3°	15°
45	Tmp	125	18.177	15:09:32.65	15:09:32.63	0	0.0s	0	1°	14°
46	Tmp	131	19.038	15:10:40.19	15:10:46.22	0	6.0s	[+60]	26°	15°
47	Tmp	134	19.557	15:11:15.55	15:11:15.42	0	0.1s	-1	4°	15°
48	Tmp	137	19.864	15:11:38.98	15:11:38.55	0	0.4s	-4	8°	15°
49	Tmp	139	20.145	15:12:02.85	15:12:03.01	0	0.2s	+2	8°	15°
50	Tmp	141	20.435	15:12:26.04	15:12:27.31	0	1.3s	+13	15°	15°
51	Tmp	143	20.774	15:12:51.82	15:12:52.20	0	0.4s	+4	13°	15°
52	Tmp	145	21.189	15:13:30.30	15:13:30.51	0	0.2s	+2	6°	15°

PC	Tp	Trc	DistPC	Ideal	Passagem	Pen	Erro	Pontos	NoPC	AtePC
53	Tmp	149	21.775	15:14:21.29	15:14:23.40	0	2.1s	+21	9°	15°
54	Tmp	153	22.268	15:15:09.72	15:15:11.43	0	1.7s	+17	22°	15°
55	Tmp	154	22.555	15:15:30.96	15:15:31.25	0	0.3s	+3	10°	15°
56	Tmp	156	22.905	15:15:57.72	15:15:58.42	0	0.7s	+7	18°	15°
57	Tmp	162	23.683	15:17:05.18	15:17:05.91	0	0.7s	+7	23°	15°
58	Tmp	169	24.450	15:18:08.02	15:18:09.15	0	1.1s	+11	25°	15°
59	Tmp	177	25.486	15:20:51.95	15:20:55.01	0	3.1s	+31	24°	15°
60	Tmp	179	25.952	15:21:34.64	15:21:36.77	0	2.1s	+21	21°	16°
61	Tmp	186	27.056	15:22:57.62	15:22:58.55	0	0.9s	+9	21°	16°
62	Tmp	189	27.455	15:23:26.47	15:23:27.29	0	0.8s	+8	22°	16°
63	Tmp	191	27.928	15:24:03.81	15:24:03.99	0	0.2s	+2	2°	16°
64	Tmp	193	28.229	15:24:32.72	15:24:32.86	0	0.1s	+1	6°	16°
65	Tmp	195	28.655	15:25:07.98	15:25:08.41	0	0.4s	+4	13°	15°
66	Tmp	201	29.452	15:26:15.33	15:26:15.94	0	0.6s	+6	17°	14°
67	Tmp	202	29.808	15:26:54.82	15:26:54.96	0	0.1s	+1	3°	14°
68	Tmp	208	30.747	15:28:43.21	15:28:43.62	0	0.4s	+4	21°	14°
69	Tmp	211	32.108	15:30:41.48	15:30:41.60	0	0.1s	+1	6°	14°

Num	112	Pen	0	PCZ	5	Total PP	583	Col. Final	14º
-----	-----	-----	---	-----	---	----------	-----	------------	-----



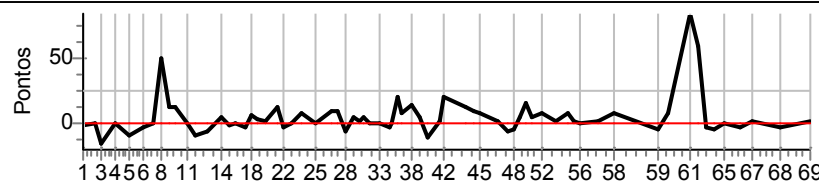
Supervisão		Patrocínio		Patrocínio		Patrocínio		Cronometragem	

Performance Individual

PC	Tp	Trc	DistPC	Ideal	Passagem	Pen	Erro	Pontos	NoPC	AtePC
N	113	113 / Rafael Cabongue / Neto - Nilton de Andrade Neto								
u		Cat / NL / Largada GRADUADO / 31 / 08:31:00								
m	10º	Itajai TROLLER								
PC	Tp	Trc	DistPC	Ideal	Passagem	Pen	Erro	Pontos	NoPC	AtePC
1	Tmp	6	0.935	14:25:03.76	14:25:03.61	0	0.2s	-2	18º	18º
2	Tmp	10	1.628	14:25:53.26	14:25:53.30	0	0.0s	0	5º	5º
3	Tmp	12	1.837	14:26:16.28	14:26:14.67	0	1.6s	[-16]	24º	6º
4	Tmp	16	2.341	14:27:09.57	14:27:09.49	0	0.1s	-1	8º	4º
5	Tmp	20	3.052	14:28:00.07	14:27:59.13	0	0.9s	-9	24º	18º
6	Tmp	24	3.711	14:28:55.56	14:28:55.29	0	0.3s	-3	5º	13º
7	Tmp	27	4.099	14:29:34.75	14:29:34.62	0	0.1s	-1	8º	10º
8	Tmp	29	4.491	14:30:06.91	14:30:11.91	0	5.0s	+50	26º	15º
9	Tmp	31	4.889	14:30:35.75	14:30:36.98	0	1.2s	+12	24º	22º
10	Tmp	32	5.251	14:31:00.79	14:31:01.97	0	1.2s	+12	26º	23º
11	Tmp	35	5.776	14:31:41.50	14:31:41.51	0	0.0s	0	9º	23º
12	Tmp	38	6.180	14:32:15.30	14:32:14.41	0	0.9s	-9	19º	23º
13	Tmp	42	6.662	14:33:04.07	14:33:03.51	0	0.6s	-6	23º	23º
14	Tmp	46	7.337	14:33:58.36	14:33:58.74	0	0.4s	+4	4º	22º
15	Tmp	47	7.678	14:34:23.49	14:34:23.34	0	0.2s	-2	7º	19º
16	Tmp	50	8.104	14:34:53.03	14:34:52.96	0	0.1s	-1	11º	18º
17	Tmp	52	8.500	14:35:26.71	14:35:26.27	0	0.4s	-4	16º	19º
18	Tmp	53	8.845	14:35:54.80	14:35:55.44	0	0.6s	+6	23º	19º
19	Tmp	55	9.060	14:36:17.56	14:36:17.90	0	0.3s	+3	7º	14º
20	Tmp	56	9.366	14:36:44.06	14:36:44.17	0	0.1s	+1	13º	13º
21	Tmp	60	9.749	14:37:33.85	14:37:35.11	0	1.3s	+13	16º	14º
22	Tmp	61	10.039	14:37:55.51	14:37:55.07	0	0.4s	-4	17º	14º
23	Tmp	64	10.408	14:38:24.58	14:38:24.62	0	0.0s	0	4º	10º
24	Tmp	66	10.894	14:39:05.93	14:39:06.76	0	0.8s	+8	25º	14º
25	Tmp	69	11.453	14:39:58.76	14:39:58.70	0	0.1s	-1	3º	10º
26	Tmp	72	11.854	14:40:59.88	14:41:00.84	0	1.0s	+10	17º	12º
27	Tmp	74	12.120	14:41:23.33	14:41:24.21	0	0.9s	+9	16º	11º
28	Tmp	78	12.464	14:41:56.70	14:41:56.01	0	0.7s	-7	20º	11º
29	Tmp	80	12.892	14:42:25.68	14:42:26.07	0	0.4s	+4	14º	12º
30	Tmp	82	13.207	14:42:47.47	14:42:47.68	0	0.2s	+2	5º	8º
31	Tmp	84	13.462	14:43:06.58	14:43:07.00	0	0.4s	+4	13º	8º
32	Tmp	86	13.701	14:43:29.32	14:43:29.34	0	0.0s	0	1º	7º
33	Tmp	91	14.082	14:44:07.18	14:44:07.17	0	0.0s	0	2º	7º
34	Tmp	93	14.553	14:44:39.51	14:44:39.18	0	0.3s	-3	13º	7º
35	Tmp	95	14.709	14:44:53.61	14:44:53.58	0	0.0s	0	3º	7º
36	Tmp	99	14.922	14:45:15.69	14:45:17.77	0	2.1s	[+21]	7º	5º
37	Tmp	100	15.020	14:45:25.56	14:45:26.39	0	0.8s	+8	5º	5º
38	Tmp	104	15.403	14:46:04.67	14:46:06.07	0	1.4s	+14	7º	5º
39	Tmp	106	15.863	14:46:36.21	14:46:36.58	0	0.4s	+4	9º	5º
40	Tmp	109	16.329	14:47:10.66	14:47:09.44	0	1.2s	-12	18º	5º
41	Tmp	112	16.744	14:47:52.01	14:47:52.09	0	0.1s	+1	4º	5º
42	Tmp	114	16.950	14:48:14.89	14:48:16.91	0	2.0s	[+20]	22º	5º
43	Tmp	120	17.608	14:49:37.45	14:49:38.66	0	1.2s	+12	15º	5º
44	Tmp	123	17.901	14:50:10.17	14:50:11.19	0	1.0s	+10	10º	5º
45	Tmp	125	18.177	14:50:32.65	14:50:33.47	0	0.8s	+8	12º	5º
46	Tmp	131	19.038	14:51:40.19	14:51:40.39	0	0.2s	+2	12º	5º
47	Tmp	134	19.557	14:52:15.55	14:52:14.90	0	0.7s	-7	21º	5º
48	Tmp	137	19.864	14:52:38.98	14:52:38.51	0	0.5s	-5	12º	5º
49	Tmp	139	20.145	14:53:02.85	14:53:03.27	0	0.4s	+4	20º	5º
50	Tmp	141	20.435	14:53:26.04	14:53:27.54	0	1.5s	[+15]	24º	5º
51	Tmp	143	20.774	14:53:51.82	14:53:52.35	0	0.5s	+5	16º	5º
52	Tmp	145	21.189	14:54:30.30	14:54:31.11	0	0.8s	+8	21º	6º

PC	Tp	Trc	DistPC	Ideal	Passagem	Pen	Erro	Pontos	NoPC	AtePC
53	Tmp	149	21.775	14:55:21.29	14:55:21.42	0	0.1s	+1	1º	5º
54	Tmp	153	22.268	14:56:09.72	14:56:10.41	0	0.7s	+7	8º	5º
55	Tmp	154	22.555	14:56:30.96	14:56:31.02	0	0.1s	+1	5º	5º
56	Tmp	156	22.905	14:56:57.72	14:56:57.76	0	0.0s	0	2º	5º
57	Tmp	162	23.683	14:58:05.18	14:58:05.34	0	0.2s	+2	11º	5º
58	Tmp	169	24.450	14:59:08.02	14:59:08.84	0	0.8s	+8	20º	5º
59	Tmp	177	25.486	15:01:51.95	15:01:51.45	0	0.5s	-5	11º	4º
60	Tmp	179	25.952	15:02:34.64	15:02:35.34	0	0.7s	+7	1º	4º
61	Tmp	186	27.056	15:03:57.62	15:04:06.11	0	8.5s	[+85]	26º	7º
62	Tmp	189	27.455	15:04:26.47	15:04:32.44	0	6.0s	+60	26º	10º
63	Tmp	191	27.928	15:05:03.81	15:05:03.40	0	0.4s	-4	11º	10º
64	Tmp	193	28.229	15:05:32.72	15:05:32.24	0	0.5s	-5	19º	10º
65	Tmp	195	28.655	15:06:07.98	15:06:08.02	0	0.0s	0	2º	10º
66	Tmp	201	29.452	15:07:15.33	15:07:15.00	0	0.3s	-3	12º	10º
67	Tmp	202	29.808	15:07:54.82	15:07:55.06	0	0.2s	+2	8º	10º
68	Tmp	208	30.747	15:09:43.21	15:09:42.83	0	0.4s	-4	22º	10º
69	Tmp	211	32.108	15:11:41.48	15:11:41.71	0	0.2s	+2	12º	10º

Num	113	Pen	0	PCZ	8	Total PP	402	Col. Final	10º
-----	-----	-----	---	-----	---	----------	-----	------------	-----



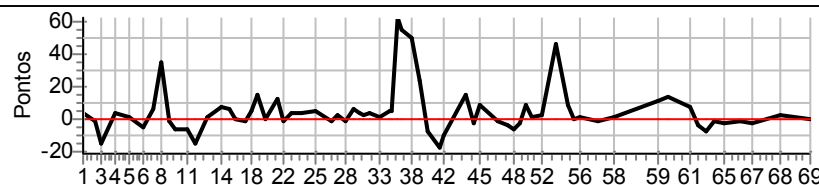
Supervisão		Patrocínio		Patrocínio		Patrocínio		Cronometragem	

Performance Individual

PC	Tp	Trc	DistPC	Ideal	Passagem	Pen	Erro	Pontos	NoPC	AtePC
N	114	114 / Eduardo Schvambach / Julio Cesar Maba Floriani								
u	12°	Cat / NL / Largada GRADUADO / 39 / 08:39:00								
m		Jaragua do Sul TROLLER								
PC	Tp	Trc	DistPC	Ideal	Passagem	Pen	Erro	Pontos	NoPC	AtePC
1	Tmp	6	0.935	14:33:03.76	14:33:04.09	0	0.3s	+3	20°	20°
2	Tmp	10	1.628	14:33:53.26	14:33:53.15	0	0.1s	-1	9°	18°
3	Tmp	12	1.837	14:34:16.28	14:34:14.72	0	1.6s	[-16]	23°	18°
4	Tmp	16	2.341	14:35:09.57	14:35:09.83	0	0.3s	+3	18°	14°
5	Tmp	20	3.052	14:36:00.07	14:36:00.13	0	0.1s	+1	11°	14°
6	Tmp	24	3.711	14:36:55.56	14:36:55.09	0	0.5s	-5	8°	9°
7	Tmp	27	4.099	14:37:34.75	14:37:35.31	0	0.6s	+6	21°	14°
8	Tmp	29	4.491	14:38:06.91	14:38:10.40	0	3.5s	+35	18°	20°
9	Tmp	31	4.889	14:38:35.75	14:38:35.51	0	0.2s	-2	10°	15°
10	Tmp	32	5.251	14:39:00.79	14:39:00.13	0	0.7s	-7	22°	16°
11	Tmp	35	5.776	14:39:41.50	14:39:40.87	0	0.6s	-6	23°	22°
12	Tmp	38	6.180	14:40:15.30	14:40:13.77	0	1.5s	[-15]	23°	22°
13	Tmp	42	6.662	14:41:04.07	14:41:04.13	0	0.1s	+1	10°	22°
14	Tmp	46	7.337	14:41:58.36	14:41:59.08	0	0.7s	+7	6°	21°
15	Tmp	47	7.678	14:42:23.49	14:42:24.04	0	0.6s	+6	21°	22°
16	Tmp	50	8.104	14:42:53.03	14:42:53.06	0	0.0s	0	3°	19°
17	Tmp	52	8.500	14:43:26.71	14:43:26.66	0	0.1s	-1	6°	18°
18	Tmp	53	8.845	14:43:54.80	14:43:55.27	0	0.5s	+5	22°	17°
19	Tmp	55	9.060	14:44:17.56	14:44:19.08	0	1.5s	+15	19°	18°
20	Tmp	56	9.366	14:44:44.06	14:44:44.02	0	0.0s	0	5°	18°
21	Tmp	60	9.749	14:45:33.85	14:45:35.10	0	1.3s	+13	15°	17°
22	Tmp	61	10.039	14:45:55.51	14:45:55.27	0	0.2s	-2	13°	17°
23	Tmp	64	10.408	14:46:24.58	14:46:24.83	0	0.3s	+3	14°	16°
24	Tmp	66	10.894	14:47:05.93	14:47:06.33	0	0.4s	+4	16°	15°
25	Tmp	69	11.453	14:47:58.76	14:47:59.25	0	0.5s	+5	15°	14°
26	Tmp	72	11.854	14:48:59.88	14:48:59.79	0	0.1s	-1	3°	11°
27	Tmp	74	12.120	14:49:23.33	14:49:23.55	0	0.2s	+2	2°	9°
28	Tmp	78	12.464	14:49:56.70	14:49:56.57	0	0.1s	-1	4°	7°
29	Tmp	80	12.892	14:50:25.68	14:50:26.24	0	0.6s	+6	21°	7°
30	Tmp	82	13.207	14:50:47.47	14:50:47.89	0	0.4s	+4	9°	7°
31	Tmp	84	13.462	14:51:06.58	14:51:06.76	0	0.2s	+2	6°	6°
32	Tmp	86	13.701	14:51:29.32	14:51:29.72	0	0.4s	+4	11°	6°
33	Tmp	91	14.082	14:52:07.18	14:52:07.28	0	0.1s	+1	6°	6°
34	Tmp	93	14.553	14:52:39.51	14:52:39.97	0	0.5s	+5	19°	6°
35	Tmp	95	14.709	14:52:53.61	14:52:54.12	0	0.5s	+5	13°	6°
36	Tmp	99	14.922	14:53:15.69	14:53:22.00	0	6.3s	[+63]	21°	9°
37	Tmp	100	15.020	14:53:25.56	14:53:31.02	0	5.5s	+55	17°	12°
38	Tmp	104	15.403	14:54:04.67	14:54:09.69	0	5.0s	+50	17°	12°
39	Tmp	106	15.863	14:54:36.21	14:54:38.60	0	2.4s	[+24]	17°	12°
40	Tmp	109	16.329	14:55:10.66	14:55:09.86	0	0.8s	-8	12°	12°
41	Tmp	112	16.744	14:55:52.01	14:55:50.25	0	1.8s	[-18]	17°	12°
42	Tmp	114	16.950	14:56:14.89	14:56:13.92	0	1.0s	-10	17°	12°
43	Tmp	120	17.608	14:57:37.45	14:57:38.93	0	1.5s	+15	19°	12°
44	Tmp	123	17.901	14:58:10.17	14:58:09.91	0	0.3s	-3	4°	12°
45	Tmp	125	18.177	14:58:32.65	14:58:33.44	0	0.8s	+8	10°	12°
46	Tmp	131	19.038	14:59:40.19	14:59:40.13	0	0.1s	-1	7°	12°
47	Tmp	134	19.557	15:00:15.55	15:00:15.14	0	0.4s	-4	12°	12°
48	Tmp	137	19.864	15:00:38.98	15:00:38.41	0	0.6s	-6	17°	12°
49	Tmp	139	20.145	15:01:02.85	15:01:02.54	0	0.3s	-3	16°	12°
50	Tmp	141	20.435	15:01:26.04	15:01:26.80	0	0.8s	+8	4°	12°
51	Tmp	143	20.774	15:01:51.82	15:01:51.87	0	0.1s	+1	5°	12°
52	Tmp	145	21.189	15:02:30.30	15:02:30.49	0	0.2s	+2	7°	12°

PC	Tp	Trc	DistPC	Ideal	Passagem	Pen	Erro	Pontos	NoPC	AtePC
53	Tmp	149	21.775	15:03:21.29	15:03:25.93	0	4.6s	+46	26°	12°
54	Tmp	153	22.268	15:04:09.72	15:04:10.56	0	0.8s	+8	9°	12°
55	Tmp	154	22.555	15:04:30.96	15:04:30.93	0	0.0s	0	2°	12°
56	Tmp	156	22.905	15:04:57.72	15:04:57.81	0	0.1s	+1	7°	12°
57	Tmp	162	23.683	15:06:05.18	15:06:04.94	0	0.2s	-2	9°	12°
58	Tmp	169	24.450	15:07:08.02	15:07:08.15	0	0.1s	+1	2°	12°
59	Tmp	177	25.486	15:09:51.95	15:09:53.03	0	1.1s	+11	19°	12°
60	Tmp	179	25.952	15:10:34.64	15:10:36.03	0	1.4s	+14	9°	12°
61	Tmp	186	27.056	15:11:57.62	15:11:58.33	0	0.7s	+7	17°	12°
62	Tmp	189	27.455	15:12:26.47	15:12:26.12	0	0.4s	-4	17°	12°
63	Tmp	191	27.928	15:13:03.81	15:13:03.06	0	0.8s	-8	18°	12°
64	Tmp	193	28.229	15:13:32.72	15:13:32.57	0	0.2s	-2	9°	12°
65	Tmp	195	28.655	15:14:07.98	15:14:07.73	0	0.3s	-3	12°	12°
66	Tmp	201	29.452	15:15:15.33	15:15:15.23	0	0.1s	-1	6°	12°
67	Tmp	202	29.808	15:15:54.82	15:15:54.48	0	0.3s	-3	9°	12°
68	Tmp	208	30.747	15:17:43.21	15:17:43.44	0	0.2s	+2	15°	12°
69	Tmp	211	32.108	15:19:41.48	15:19:41.49	0	0.0s	0	3°	12°

Num	114	Pen	0	PCZ	4	Total PP	449	Col. Final	12°
-----	-----	-----	---	-----	---	----------	-----	------------	-----



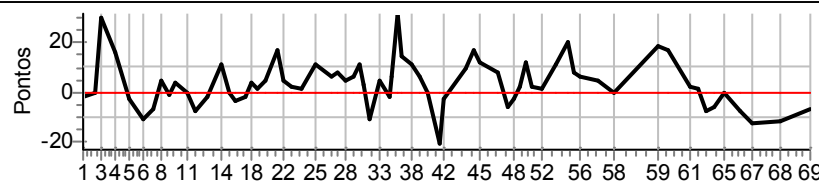
Supervisão		Patrocínio		Patrocínio		Patrocínio		Cronometragem	

Performance Individual

PC	Tp	Trc	DistPC	Ideal	Passagem	Pen	Erro	Pontos	NoPC	AtePC
N	115	115 / Flavio Trento / Alberto Minski Junior								
u	9º	Cat / NL / Largada GRADUADO / 55 / 08:55:00								
m		Laranjeiras do Sul TROLER								
PC	Tp	Trc	DistPC	Ideal	Passagem	Pen	Erro	Pontos	NoPC	AtePC
1	Tmp	6	0.935	14:49:03.76	14:49:03.59	0	0.2s	-2	13º	13º
2	Tmp	10	1.628	14:49:53.26	14:49:53.24	0	0.0s	0	1º	3º
3	Tmp	12	1.837	14:50:16.28	14:50:19.28	0	3.0s	[+30]	27º	7º
4	Tmp	16	2.341	14:51:09.57	14:51:11.20	0	1.6s	+16	26º	26º
5	Tmp	20	3.052	14:52:00.07	14:51:59.75	0	0.3s	-3	15º	24º
6	Tmp	24	3.711	14:52:55.56	14:52:54.47	0	1.1s	-11	23º	25º
7	Tmp	27	4.099	14:53:34.75	14:53:34.05	0	0.7s	-7	23º	25º
8	Tmp	29	4.491	14:54:06.91	14:54:07.41	0	0.5s	+5	7º	23º
9	Tmp	31	4.889	14:54:35.75	14:54:35.61	0	0.1s	-1	5º	23º
10	Tmp	32	5.251	14:55:00.79	14:55:01.16	0	0.4s	+4	14º	21º
11	Tmp	35	5.776	14:55:41.50	14:55:41.48	0	0.0s	0	1º	18º
12	Tmp	38	6.180	14:56:15.30	14:56:14.46	0	0.8s	-8	18º	21º
13	Tmp	42	6.662	14:57:04.07	14:57:03.90	0	0.2s	-2	14º	20º
14	Tmp	46	7.337	14:57:58.36	14:57:59.46	0	1.1s	+11	14º	18º
15	Tmp	47	7.678	14:58:23.49	14:58:23.47	0	0.0s	0	2º	14º
16	Tmp	50	8.104	14:58:53.03	14:58:52.62	0	0.4s	-4	16º	14º
17	Tmp	52	8.500	14:59:26.71	14:59:26.48	0	0.2s	-2	9º	13º
18	Tmp	53	8.845	14:59:54.80	14:59:55.22	0	0.4s	+4	16º	14º
19	Tmp	55	9.060	15:00:17.56	15:00:17.67	0	0.1s	+1	2º	11º
20	Tmp	56	9.366	15:00:44.06	15:00:44.60	0	0.5s	+5	22º	11º
21	Tmp	60	9.749	15:01:33.85	15:01:35.53	0	1.7s	+17	21º	13º
22	Tmp	61	10.039	15:01:55.51	15:01:55.97	0	0.5s	+5	19º	12º
23	Tmp	64	10.408	15:02:24.58	15:02:24.76	0	0.2s	+2	8º	9º
24	Tmp	66	10.894	15:03:05.93	15:03:06.07	0	0.1s	+1	3º	9º
25	Tmp	69	11.453	15:03:58.76	15:03:59.88	0	1.1s	+11	22º	11º
26	Tmp	72	11.854	15:04:59.88	15:05:00.48	0	0.6s	+6	11º	9º
27	Tmp	74	12.120	15:05:23.33	15:05:24.11	0	0.8s	+8	11º	10º
28	Tmp	78	12.464	15:05:56.70	15:05:57.19	0	0.5s	+5	15º	9º
29	Tmp	80	12.892	15:06:25.68	15:06:26.24	0	0.6s	+6	20º	9º
30	Tmp	82	13.207	15:06:47.47	15:06:48.56	0	1.1s	+11	19º	11º
31	Tmp	84	13.462	15:07:06.58	15:07:06.90	0	0.3s	+3	10º	10º
32	Tmp	86	13.701	15:07:29.32	15:07:28.22	0	1.1s	-11	19º	12º
33	Tmp	91	14.082	15:08:07.18	15:08:07.65	0	0.5s	+5	16º	13º
34	Tmp	93	14.553	15:08:39.51	15:08:39.28	0	0.2s	-2	10º	13º
35	Tmp	95	14.709	15:08:53.61	15:08:54.25	0	0.6s	+6	14º	11º
36	Tmp	99	14.922	15:09:15.69	15:09:18.85	0	3.2s	[+32]	9º	10º
37	Tmp	100	15.020	15:09:25.56	15:09:27.03	0	1.5s	+15	8º	7º
38	Tmp	104	15.403	15:10:04.67	15:10:05.73	0	1.1s	+11	5º	7º
39	Tmp	106	15.863	15:10:36.21	15:10:36.85	0	0.6s	+6	10º	7º
40	Tmp	109	16.329	15:11:10.66	15:11:10.70	0	0.0s	0	3º	7º
41	Tmp	112	16.744	15:11:52.01	15:11:49.92	0	2.1s	[-21]	19º	7º
42	Tmp	114	16.950	15:12:14.89	15:12:14.58	0	0.3s	-3	7º	7º
43	Tmp	120	17.608	15:13:37.45	15:13:38.45	0	1.0s	+10	10º	7º
44	Tmp	123	17.901	15:14:10.17	15:14:11.90	0	1.7s	+17	17º	7º
45	Tmp	125	18.177	15:14:32.65	15:14:33.86	0	1.2s	+12	16º	7º
46	Tmp	131	19.038	15:15:40.19	15:15:41.00	0	0.8s	+8	23º	7º
47	Tmp	134	19.557	15:16:15.55	15:16:14.97	0	0.6s	-6	18º	8º
48	Tmp	137	19.864	15:16:38.98	15:16:38.69	0	0.3s	-3	6º	8º
49	Tmp	139	20.145	15:17:02.85	15:17:03.09	0	0.2s	+2	6º	8º
50	Tmp	141	20.435	15:17:26.04	15:17:27.21	0	1.2s	+12	11º	8º
51	Tmp	143	20.774	15:17:51.82	15:17:52.06	0	0.2s	+2	7º	8º
52	Tmp	145	21.189	15:18:30.30	15:18:30.41	0	0.1s	+1	3º	7º

PC	Tp	Trc	DistPC	Ideal	Passagem	Pen	Erro	Pontos	NoPC	AtePC
53	Tmp	149	21.775	15:19:21.29	15:19:22.43	0	1.1s	+11	4º	7º
54	Tmp	153	22.268	15:20:09.72	15:20:11.71	0	2.0s	[+20]	23º	7º
55	Tmp	154	22.555	15:20:30.96	15:20:31.76	0	0.8s	+8	21º	8º
56	Tmp	156	22.905	15:20:57.72	15:20:58.35	0	0.6s	+6	15º	9º
57	Tmp	162	23.683	15:22:05.18	15:22:05.72	0	0.5s	+5	20º	9º
58	Tmp	169	24.450	15:23:08.02	15:23:07.98	0	0.0s	0	1º	8º
59	Tmp	177	25.486	15:25:51.95	15:25:53.83	0	1.9s	[+19]	22º	10º
60	Tmp	179	25.952	15:26:34.64	15:26:36.37	0	1.7s	+17	18º	10º
61	Tmp	186	27.056	15:27:57.62	15:27:57.78	0	0.2s	+2	7º	9º
62	Tmp	189	27.455	15:28:26.47	15:28:26.52	0	0.1s	+1	6º	8º
63	Tmp	191	27.928	15:29:03.81	15:29:03.05	0	0.8s	-8	15º	9º
64	Tmp	193	28.229	15:29:32.72	15:29:32.09	0	0.6s	-6	20º	9º
65	Tmp	195	28.655	15:30:07.98	15:30:07.95	0	0.0s	0	1º	9º
66	Tmp	201	29.452	15:31:15.33	15:31:14.56	0	0.8s	-8	20º	9º
67	Tmp	202	29.808	15:31:54.82	15:31:53.53	0	1.3s	-13	21º	9º
68	Tmp	208	30.747	15:33:43.21	15:33:42.05	0	1.2s	-12	25º	9º
69	Tmp	211	32.108	15:35:41.48	15:35:40.82	0	0.7s	-7	22º	9º

Num 115 Pen 0 PCZ 6 Total PP 397 Col. Final 9º



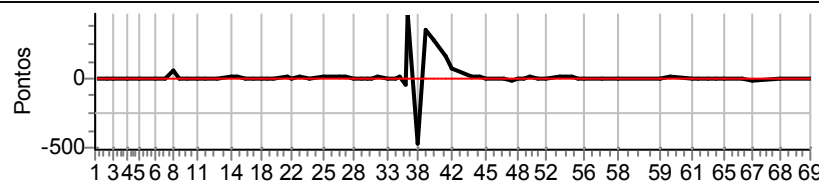
Supervisão		Patrocínio		Patrocínio		Patrocínio		Cronometragem	

Performance Individual

PC	Tp	Trc	DistPC	Ideal	Passagem	Pen	Erro	Pontos	NoPC	AtePC
N	116	116 / Juarez Jose Veloso Lacerda / Paulo Roberto de Oliveira								
u		Cat / NL / Largada GRADUADO / 32 / 08:32:00								
m	24°	Florianopolis TROLLER T4								
PC	Tp	Trc	DistPC	Ideal	Passagem	Pen	Erro	Pontos	NoPC	AtePC
1	Tmp	6	0.935	14:26:03.76	14:26:03.69	0	0.1s	-1	11°	11°
2	Tmp	10	1.628	14:26:53.26	14:26:53.48	0	0.2s	+2	16°	15°
3	Tmp	12	1.837	14:27:16.28	14:27:16.17	0	0.1s	-1	1°	3°
4	Tmp	16	2.341	14:28:09.57	14:28:09.88	0	0.3s	+3	19°	5°
5	Tmp	20	3.052	14:29:00.07	14:28:59.88	0	0.2s	-2	14°	4°
6	Tmp	24	3.711	14:29:55.56	14:29:55.14	0	0.4s	-4	7°	3°
7	Tmp	27	4.099	14:30:34.75	14:30:35.15	0	0.4s	+4	15°	4°
8	Tmp	29	4.491	14:31:06.91	14:31:13.35	0	6.4s	+64	27°	4°
9	Tmp	31	4.889	14:31:35.75	14:31:36.78	0	1.0s	+10	23°	10°
10	Tmp	32	5.251	14:32:00.79	14:32:01.27	0	0.5s	+5	19°	10°
11	Tmp	35	5.776	14:32:41.50	14:32:42.10	0	0.6s	+6	24°	12°
12	Tmp	38	6.180	14:33:15.30	14:33:15.43	0	0.1s	+1	1°	10°
13	Tmp	42	6.662	14:34:04.07	14:34:04.05	0	0.0s	0	5°	8°
14	Tmp	46	7.337	14:34:58.36	14:34:59.78	0	1.4s	+14	21°	11°
15	Tmp	47	7.678	14:35:23.49	14:35:24.61	0	1.1s	+11	26°	12°
16	Tmp	50	8.104	14:35:53.03	14:35:52.91	0	0.1s	-1	10°	11°
17	Tmp	52	8.500	14:36:26.71	14:36:26.66	0	0.1s	-1	8°	10°
18	Tmp	53	8.845	14:36:54.80	14:36:55.22	0	0.4s	+4	19°	11°
19	Tmp	55	9.060	14:37:17.56	14:37:18.37	0	0.8s	+8	14°	9°
20	Tmp	56	9.366	14:37:44.06	14:37:44.58	0	0.5s	+5	23°	10°
21	Tmp	60	9.749	14:38:33.85	14:38:35.51	0	1.7s	[+17]	22°	10°
22	Tmp	61	10.039	14:38:55.51	14:38:55.61	0	0.1s	+1	10°	8°
23	Tmp	64	10.408	14:39:24.58	14:39:25.70	0	1.1s	+11	25°	12°
24	Tmp	66	10.894	14:40:05.93	14:40:06.39	0	0.5s	+5	21°	12°
25	Tmp	69	11.453	14:40:58.76	14:40:59.96	0	1.2s	+12	24°	15°
26	Tmp	72	11.854	14:41:59.88	14:42:01.76	0	1.9s	[+19]	25°	18°
27	Tmp	74	12.120	14:42:23.33	14:42:25.03	0	1.7s	[+17]	25°	20°
28	Tmp	78	12.464	14:42:56.70	14:42:57.44	0	0.7s	+7	19°	20°
29	Tmp	80	12.892	14:43:25.68	14:43:25.77	0	0.1s	+1	5°	19°
30	Tmp	82	13.207	14:43:47.47	14:43:47.52	0	0.1s	+1	3°	19°
31	Tmp	84	13.462	14:44:06.58	14:44:06.79	0	0.2s	+2	9°	16°
32	Tmp	86	13.701	14:44:29.32	14:44:30.50	0	1.2s	+12	20°	16°
33	Tmp	91	14.082	14:45:07.18	14:45:07.31	0	0.1s	+1	9°	16°
34	Tmp	93	14.553	14:45:39.51	14:45:39.93	0	0.4s	+4	15°	16°
35	Tmp	95	14.709	14:45:53.61	14:45:54.79	0	1.2s	+12	20°	16°
36	Tmp	99	14.922	14:46:15.69	14:46:10.94	0	4.8s	-48	15°	17°
37	Tmp	100	15.020	14:46:25.56	14:47:12.98	0	47.4s	[+474]	26°	17°
38	Tmp	104	15.403	14:47:04.67	14:46:17.86	0	46.8s	-468	26°	24°
39	Tmp	106	15.863	14:47:36.21	14:48:11.10	0	34.9s	+349	26°	24°
40	Tmp	109	16.329	14:48:10.66	14:48:38.80	0	28.1s	+281	26°	25°
41	Tmp	112	16.744	14:48:52.01	14:49:08.40	0	16.4s	+164	25°	25°
42	Tmp	114	16.950	14:49:14.89	14:49:22.96	0	8.1s	+81	25°	25°
43	Tmp	120	17.608	14:50:37.45	14:50:38.65	0	1.2s	+12	14°	25°
44	Tmp	123	17.901	14:51:10.17	14:51:11.48	0	1.3s	+13	13°	25°
45	Tmp	125	18.177	14:51:32.65	14:51:33.17	0	0.5s	+5	8°	25°
46	Tmp	131	19.038	14:52:40.19	14:52:40.37	0	0.2s	+2	11°	25°
47	Tmp	134	19.557	14:53:15.55	14:53:15.00	0	0.6s	-6	19°	25°
48	Tmp	137	19.864	14:53:38.98	14:53:38.90	0	0.1s	-1	3°	25°
49	Tmp	139	20.145	14:54:02.85	14:54:03.27	0	0.4s	+4	19°	25°
50	Tmp	141	20.435	14:54:26.04	14:54:27.51	0	1.5s	+15	23°	25°
51	Tmp	143	20.774	14:54:51.82	14:54:52.65	0	0.8s	+8	24°	25°
52	Tmp	145	21.189	14:55:30.30	14:55:30.75	0	0.5s	+5	17°	25°

PC	Tp	Trc	DistPC	Ideal	Passagem	Pen	Erro	Pontos	NoPC	AtePC
53	Tmp	149	21.775	14:56:21.29	14:56:23.71	0	2.4s	[+24]	15°	25°
54	Tmp	153	22.268	14:57:09.72	14:57:11.10	0	1.4s	+14	20°	25°
55	Tmp	154	22.555	14:57:30.96	14:57:31.47	0	0.5s	+5	19°	25°
56	Tmp	156	22.905	14:57:57.72	14:57:58.73	0	1.0s	+10	24°	25°
57	Tmp	162	23.683	14:59:05.18	14:59:05.93	0	0.8s	+8	24°	25°
58	Tmp	169	24.450	15:00:08.02	15:00:08.53	0	0.5s	+5	8°	25°
59	Tmp	177	25.486	15:02:51.95	15:02:52.56	0	0.6s	+6	13°	25°
60	Tmp	179	25.952	15:03:34.64	15:03:36.17	0	1.5s	+15	15°	25°
61	Tmp	186	27.056	15:04:57.62	15:04:58.25	0	0.6s	+6	16°	25°
62	Tmp	189	27.455	15:05:26.47	15:05:26.73	0	0.3s	+3	12°	25°
63	Tmp	191	27.928	15:06:03.81	15:06:04.35	0	0.5s	+5	13°	25°
64	Tmp	193	28.229	15:06:32.72	15:06:32.96	0	0.2s	+2	11°	25°
65	Tmp	195	28.655	15:07:07.98	15:07:08.52	0	0.5s	+5	18°	25°
66	Tmp	201	29.452	15:08:15.33	15:08:15.39	0	0.1s	+1	8°	25°
67	Tmp	202	29.808	15:08:54.82	15:08:54.36	0	0.5s	-5	13°	24°
68	Tmp	208	30.747	15:10:43.21	15:10:43.18	0	0.0s	0	3°	24°
69	Tmp	211	32.108	15:12:41.48	15:12:41.84	0	0.4s	+4	20°	24°

Num	116	Pen	0	PCZ	2	Total PP	1772	Col. Final	24°
-----	-----	-----	---	-----	---	----------	------	------------	-----



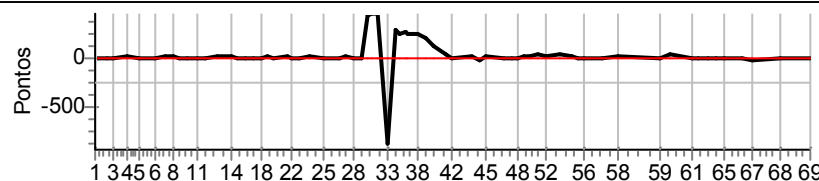
Supervisão		Patrocínio		Patrocínio		Patrocínio		Cronometragem	

Performance Individual

PC	Tp	Trc	DistPC	Ideal	Passagem	Pen	Erro	Pontos	NoPC	AtePC
N	117	117 / Roberto Emery Bontempo / Cristiano Serpa de Souza								
u		Cat / NL / Largada GRADUADO / 37 / 08:37:00								
m	25°	Rio de Janeiro PAJERO FULL								
PC	Tp	Trc	DistPC	Ideal	Passagem	Pen	Erro	Pontos	NoPC	AtePC
1	Tmp	6	0.935	14:31:03.76	14:31:03.51	0	0.3s	-3	21°	21°
2	Tmp	10	1.628	14:31:53.26	14:31:53.20	0	0.1s	-1	10°	19°
3	Tmp	12	1.837	14:32:16.28	14:32:15.02	0	1.3s	-13	17°	16°
4	Tmp	16	2.341	14:33:09.57	14:33:10.03	0	0.5s	+5	21°	18°
5	Tmp	20	3.052	14:34:00.07	14:34:00.03	0	0.0s	0	2°	15°
6	Tmp	24	3.711	14:34:55.56	14:34:54.73	0	0.8s	-8	18°	18°
7	Tmp	27	4.099	14:35:34.75	14:35:35.26	0	0.5s	+5	18°	18°
8	Tmp	29	4.491	14:36:06.91	14:36:08.60	0	1.7s	+17	12°	19°
9	Tmp	31	4.889	14:36:35.75	14:36:35.96	0	0.2s	+2	11°	13°
10	Tmp	32	5.251	14:37:00.79	14:37:00.94	0	0.2s	+2	8°	13°
11	Tmp	35	5.776	14:37:41.50	14:37:41.62	0	0.1s	+1	13°	14°
12	Tmp	38	6.180	14:38:15.30	14:38:14.00	0	1.3s	-13	22°	16°
13	Tmp	42	6.662	14:39:04.07	14:39:04.61	0	0.5s	+5	21°	19°
14	Tmp	46	7.337	14:39:58.36	14:39:59.73	0	1.4s	+14	20°	20°
15	Tmp	47	7.678	14:40:23.49	14:40:23.14	0	0.4s	-4	11°	20°
16	Tmp	50	8.104	14:40:53.03	14:40:52.58	0	0.5s	-5	21°	22°
17	Tmp	52	8.500	14:41:26.71	14:41:25.85	0	0.9s	-9	22°	21°
18	Tmp	53	8.845	14:41:54.80	14:41:55.16	0	0.4s	+4	18°	23°
19	Tmp	55	9.060	14:42:17.56	14:42:18.17	0	0.6s	+6	9°	19°
20	Tmp	56	9.366	14:42:44.06	14:42:44.43	0	0.4s	+4	20°	20°
21	Tmp	60	9.749	14:43:33.85	14:43:35.22	0	1.4s	+14	17°	21°
22	Tmp	61	10.039	14:43:55.51	14:43:55.58	0	0.1s	+1	8°	19°
23	Tmp	64	10.408	14:44:24.58	14:44:24.68	0	0.1s	+1	6°	17°
24	Tmp	66	10.894	14:45:05.93	14:45:06.59	0	0.7s	+7	24°	18°
25	Tmp	69	11.453	14:45:58.76	14:45:59.16	0	0.4s	+4	13°	17°
26	Tmp	72	11.854	14:46:59.88	14:47:00.16	0	0.3s	+3	8°	14°
27	Tmp	74	12.120	14:47:23.33	14:47:24.22	0	0.9s	+9	14°	14°
28	Tmp	78	12.464	14:47:56.70	14:47:56.76	0	0.1s	+1	5°	12°
29	Tmp	80	12.892	14:48:25.68	14:48:25.96	0	0.3s	+3	9°	11°
30	Tmp	82	13.207	14:48:47.47	14:49:30.60	0	43.1s	+431	26°	16°
31	Tmp	84	13.462	14:49:06.58	14:49:51.65	0	45.1s	[+451]	26°	26°
32	Tmp	86	13.701	14:49:29.32	14:50:13.80	0	44.5s	+445	26°	26°
33	Tmp	91	14.082	14:50:07.18	14:48:39.36	0	1m27s	-878	26°	26°
34	Tmp	93	14.553	14:50:39.51	14:51:08.43	0	28.9s	+289	26°	26°
35	Tmp	95	14.709	14:50:53.61	14:51:17.74	0	24.1s	+241	26°	26°
36	Tmp	99	14.922	14:51:15.69	14:51:41.30	0	25.6s	+256	26°	26°
37	Tmp	100	15.020	14:51:25.56	14:51:49.80	0	24.2s	+242	24°	26°
38	Tmp	104	15.403	14:52:04.67	14:52:29.28	0	24.6s	+246	23°	26°
39	Tmp	106	15.863	14:52:36.21	14:52:55.59	0	19.4s	+194	23°	26°
40	Tmp	109	16.329	14:53:10.66	14:53:23.20	0	12.5s	+125	23°	26°
41	Tmp	112	16.744	14:53:52.01	14:53:55.35	0	3.3s	+33	22°	26°
42	Tmp	114	16.950	14:54:14.89	14:54:14.41	0	0.5s	-5	9°	26°
43	Tmp	120	17.608	14:55:37.45	14:55:38.30	0	0.9s	+9	8°	26°
44	Tmp	123	17.901	14:56:10.17	14:56:07.27	0	2.9s	[-29]	24°	26°
45	Tmp	125	18.177	14:56:32.65	14:56:33.58	0	0.9s	+9	13°	26°
46	Tmp	131	19.038	14:57:40.19	14:57:40.58	0	0.4s	+4	18°	26°
47	Tmp	134	19.557	14:58:15.55	14:58:14.52	0	1.0s	-10	24°	26°
48	Tmp	137	19.864	14:58:38.98	14:58:38.43	0	0.6s	-6	19°	26°
49	Tmp	139	20.145	14:59:02.85	14:59:03.35	0	0.5s	+5	21°	26°
50	Tmp	141	20.435	14:59:26.04	14:59:27.64	0	1.6s	+16	25°	26°
51	Tmp	143	20.774	14:59:51.82	14:59:55.30	0	3.5s	+35	26°	26°
52	Tmp	145	21.189	15:00:30.30	15:00:31.33	0	1.0s	+10	23°	26°

PC	Tp	Trc	DistPC	Ideal	Passagem	Pen	Erro	Pontos	NoPC	AtePC
53	Tmp	149	21.775	15:01:21.29	15:01:24.28	0	3.0s	[+30]	22°	26°
54	Tmp	153	22.268	15:02:09.72	15:02:12.26	0	2.5s	[+25]	24°	26°
55	Tmp	154	22.555	15:02:30.96	15:02:29.81	0	1.2s	-12	25°	26°
56	Tmp	156	22.905	15:02:57.72	15:02:57.96	0	0.2s	+2	11°	26°
57	Tmp	162	23.683	15:04:05.18	15:04:05.05	0	0.1s	-1	6°	26°
58	Tmp	169	24.450	15:05:08.02	15:05:08.88	0	0.9s	+9	22°	26°
59	Tmp	177	25.486	15:07:51.95	15:07:52.34	0	0.4s	+4	9°	26°
60	Tmp	179	25.952	15:08:34.64	15:08:37.93	0	3.3s	+33	25°	26°
61	Tmp	186	27.056	15:09:57.62	15:09:57.91	0	0.3s	+3	11°	26°
62	Tmp	189	27.455	15:10:26.47	15:10:25.14	0	1.3s	-13	24°	26°
63	Tmp	191	27.928	15:11:03.81	15:11:02.35	0	1.5s	-15	25°	26°
64	Tmp	193	28.229	15:11:32.72	15:11:31.66	0	1.1s	-11	25°	26°
65	Tmp	195	28.655	15:12:07.98	15:12:07.31	0	0.7s	-7	23°	26°
66	Tmp	201	29.452	15:13:15.33	15:13:14.16	0	1.2s	-12	24°	26°
67	Tmp	202	29.808	15:13:54.82	15:13:52.91	0	1.9s	[-19]	24°	25°
68	Tmp	208	30.747	15:15:43.21	15:15:43.50	0	0.3s	+3	18°	25°
69	Tmp	211	32.108	15:17:41.48	15:17:41.54	0	0.1s	+1	9°	25°

Num 117 Pen 0 PCZ 1 Total PP 3779 Col. Final 25°



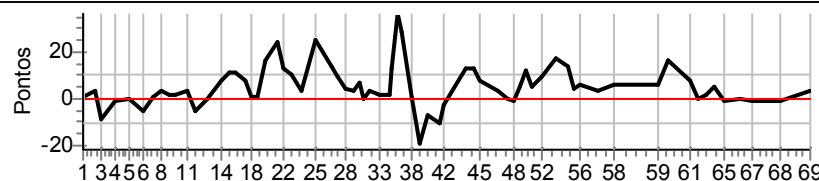
Supervisão		Patrocínio		Patrocínio		Patrocínio		Cronometragem	

Performance Individual

PC	Tp	Trc	DistPC	Ideal	Passagem	Pen	Erro	Pontos	NoPC	AtePC
N	118	118 / Agnaldo Reis / Andre Reis								
u	6°	Cat / NL / Largada GRADUADO / 34 / 08:34:00								
m	6°	Apucarana TROLLER								
PC	Tp	Trc	DistPC	Ideal	Passagem	Pen	Erro	Pontos	NoPC	AtePC
1	Tmp	6	0.935	14:28:03.76	14:28:03.82	0	0.1s	+1	10°	10°
2	Tmp	10	1.628	14:28:53.26	14:28:53.53	0	0.3s	+3	19°	20°
3	Tmp	12	1.837	14:29:16.28	14:29:15.36	0	0.9s	-9	11°	14°
4	Tmp	16	2.341	14:30:09.57	14:30:09.52	0	0.1s	-1	7°	8°
5	Tmp	20	3.052	14:31:00.07	14:31:00.11	0	0.0s	0	4°	3°
6	Tmp	24	3.711	14:31:55.56	14:31:55.05	0	0.5s	-5	9°	5°
7	Tmp	27	4.099	14:32:34.75	14:32:34.81	0	0.1s	+1	7°	2°
8	Tmp	29	4.491	14:33:06.91	14:33:07.21	0	0.3s	+3	3°	1°
9	Tmp	31	4.889	14:33:35.75	14:33:35.96	0	0.2s	+2	12°	1°
10	Tmp	32	5.251	14:34:00.79	14:34:01.00	0	0.2s	+2	10°	1°
11	Tmp	35	5.776	14:34:41.50	14:34:41.77	0	0.3s	+3	20°	1°
12	Tmp	38	6.180	14:35:15.30	14:35:14.84	0	0.5s	-5	14°	1°
13	Tmp	42	6.662	14:36:04.07	14:36:04.10	0	0.0s	0	4°	1°
14	Tmp	46	7.337	14:36:58.36	14:36:59.20	0	0.8s	+8	11°	1°
15	Tmp	47	7.678	14:37:23.49	14:37:24.56	0	1.1s	+11	25°	4°
16	Tmp	50	8.104	14:37:53.03	14:37:54.08	0	1.1s	+11	27°	5°
17	Tmp	52	8.500	14:38:26.71	14:38:27.52	0	0.8s	+8	21°	8°
18	Tmp	53	8.845	14:38:54.80	14:38:54.87	0	0.1s	+1	6°	6°
19	Tmp	55	9.060	14:39:17.56	14:39:17.65	0	0.1s	+1	3°	4°
20	Tmp	56	9.366	14:39:44.06	14:39:45.69	0	1.6s	+16	26°	6°
21	Tmp	60	9.749	14:40:33.85	14:40:36.20	0	2.4s	[+24]	25°	7°
22	Tmp	61	10.039	14:40:55.51	14:40:56.78	0	1.3s	+13	25°	11°
23	Tmp	64	10.408	14:41:24.58	14:41:25.60	0	1.0s	+10	24°	14°
24	Tmp	66	10.894	14:42:05.93	14:42:06.26	0	0.3s	+3	13°	13°
25	Tmp	69	11.453	14:42:58.76	14:43:01.23	0	2.5s	[+25]	26°	18°
26	Tmp	72	11.854	14:43:59.88	14:44:01.23	0	1.4s	+14	22°	19°
27	Tmp	74	12.120	14:44:23.33	14:44:24.23	0	0.9s	+9	15°	18°
28	Tmp	78	12.464	14:44:56.70	14:44:57.14	0	0.4s	+4	14°	17°
29	Tmp	80	12.892	14:45:25.68	14:45:25.95	0	0.3s	+3	10°	18°
30	Tmp	82	13.207	14:45:47.47	14:45:48.12	0	0.7s	+7	15°	17°
31	Tmp	84	13.462	14:46:06.58	14:46:06.59	0	0.0s	0	1°	15°
32	Tmp	86	13.701	14:46:29.32	14:46:29.62	0	0.3s	+3	10°	15°
33	Tmp	91	14.082	14:47:07.18	14:47:07.35	0	0.2s	+2	11°	11°
34	Tmp	93	14.553	14:47:39.51	14:47:39.73	0	0.2s	+2	12°	11°
35	Tmp	95	14.709	14:47:53.61	14:47:54.86	0	1.3s	+13	23°	14°
36	Tmp	99	14.922	14:48:15.69	14:48:19.29	0	3.6s	[+36]	11°	13°
37	Tmp	100	15.020	14:48:25.56	14:48:28.31	0	2.8s	[+28]	11°	10°
38	Tmp	104	15.403	14:49:04.67	14:49:04.79	0	0.1s	+1	1°	8°
39	Tmp	106	15.863	14:49:36.21	14:49:34.33	0	1.9s	[-19]	15°	9°
40	Tmp	109	16.329	14:50:10.66	14:50:09.96	0	0.7s	-7	11°	9°
41	Tmp	112	16.744	14:50:52.01	14:50:51.04	0	1.0s	-10	12°	8°
42	Tmp	114	16.950	14:51:14.89	14:51:14.64	0	0.3s	-3	8°	9°
43	Tmp	120	17.608	14:52:37.45	14:52:38.77	0	1.3s	+13	17°	8°
44	Tmp	123	17.901	14:53:10.17	14:53:11.51	0	1.3s	+13	12°	8°
45	Tmp	125	18.177	14:53:32.65	14:53:33.48	0	0.8s	+8	11°	8°
46	Tmp	131	19.038	14:54:40.19	14:54:40.53	0	0.3s	+3	14°	8°
47	Tmp	134	19.557	14:55:15.55	14:55:15.57	0	0.0s	0	3°	7°
48	Tmp	137	19.864	14:55:38.98	14:55:38.86	0	0.1s	-1	2°	7°
49	Tmp	139	20.145	14:56:02.85	14:56:03.35	0	0.5s	+5	22°	7°
50	Tmp	141	20.435	14:56:26.04	14:56:27.22	0	1.2s	+12	13°	7°
51	Tmp	143	20.774	14:56:51.82	14:56:52.33	0	0.5s	+5	15°	7°
52	Tmp	145	21.189	14:57:30.30	14:57:31.20	0	0.9s	+9	22°	8°

PC	Tp	Trc	DistPC	Ideal	Passagem	Pen	Erro	Pontos	NoPC	AtePC
53	Tmp	149	21.775	14:58:21.29	14:58:23.00	0	1.7s	+17	6°	8°
54	Tmp	153	22.268	14:59:09.72	14:59:11.09	0	1.4s	+14	19°	10°
55	Tmp	154	22.555	14:59:30.96	14:59:31.35	0	0.4s	+4	15°	10°
56	Tmp	156	22.905	14:59:57.72	14:59:58.30	0	0.6s	+6	17°	10°
57	Tmp	162	23.683	15:01:05.18	15:01:05.52	0	0.3s	+3	15°	10°
58	Tmp	169	24.450	15:02:08.02	15:02:08.61	0	0.6s	+6	11°	10°
59	Tmp	177	25.486	15:04:51.95	15:04:52.54	0	0.6s	+6	12°	9°
60	Tmp	179	25.952	15:05:34.64	15:05:36.22	0	1.6s	+16	17°	9°
61	Tmp	186	27.056	15:06:57.62	15:06:58.40	0	0.8s	+8	20°	10°
62	Tmp	189	27.455	15:07:26.47	15:07:26.45	0	0.0s	0	4°	9°
63	Tmp	191	27.928	15:08:03.81	15:08:04.03	0	0.2s	+2	4°	8°
64	Tmp	193	28.229	15:08:32.72	15:08:33.25	0	0.5s	+5	18°	8°
65	Tmp	195	28.655	15:09:07.98	15:09:07.92	0	0.1s	-1	6°	8°
66	Tmp	201	29.452	15:10:15.33	15:10:15.30	0	0.0s	0	4°	7°
67	Tmp	202	29.808	15:10:54.82	15:10:54.73	0	0.1s	-1	4°	6°
68	Tmp	208	30.747	15:12:43.21	15:12:43.11	0	0.1s	-1	12°	6°
69	Tmp	211	32.108	15:14:41.48	15:14:41.77	0	0.3s	+3	17°	6°

Num	118	Pen	0	PCZ	6	Total PP	357	Col. Final	6°
-----	-----	-----	---	-----	---	----------	-----	------------	----



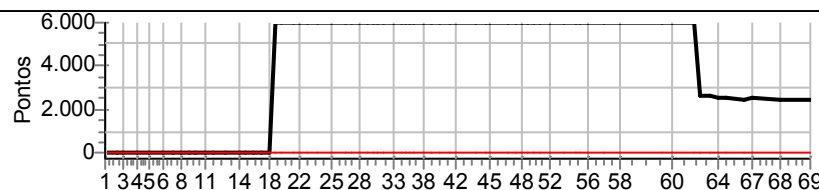
Supervisão		Patrocínio		Patrocínio		Patrocínio		Cronometragem	

Performance Individual

PC	Tp	Trc	DistPC	Ideal	Passagem	Pen	Erro	Pontos	NoPC	AtePC
N	119	119 / Victor Pudell / Caio Boscolo								
u		Cat / NL / Largada GRADUADO / 46 / 08:46:00								
m	28°	Toledo TROLLER								
PC	Tp	Trc	DistPC	Ideal	Passagem	Pen	Erro	Pontos	NoPC	AtePC
1	Tmp	6	0.935	14:40:03.76	14:40:03.60	0	0.2s	-2	16°	16°
2	Tmp	10	1.628	14:40:53.26	14:40:53.03	0	0.2s	-2	13°	21°
3	Tmp	12	1.837	14:41:16.28	14:41:15.00	0	1.3s	[-13]	16°	17°
4	Tmp	16	2.341	14:42:09.57	14:42:09.48	0	0.1s	-1	4°	10°
5	Tmp	20	3.052	14:43:00.07	14:42:59.91	0	0.2s	-2	12°	9°
6	Tmp	24	3.711	14:43:55.56	14:43:55.54	0	0.0s	0	1°	2°
7	Tmp	27	4.099	14:44:34.75	14:44:35.29	0	0.5s	+5	16°	3°
8	Tmp	29	4.491	14:45:06.91	14:45:08.14	0	1.2s	[+12]	11°	8°
9	Tmp	31	4.889	14:45:35.75	14:45:35.76	0	0.0s	0	1°	6°
10	Tmp	32	5.251	14:46:00.79	14:46:01.39	0	0.6s	[+6]	20°	8°
11	Tmp	35	5.776	14:46:41.50	14:46:41.47	0	0.0s	0	5°	7°
12	Tmp	38	6.180	14:47:15.30	14:47:15.14	0	0.2s	-2	4°	6°
13	Tmp	42	6.662	14:48:04.07	14:48:04.71	0	0.6s	+6	22°	7°
14	Tmp	46	7.337	14:48:58.36	14:48:59.90	0	1.5s	[+15]	24°	9°
15	Tmp	47	7.678	14:49:23.49	14:49:24.13	0	0.6s	+6	19°	7°
16	Tmp	50	8.104	14:49:53.03	14:49:53.12	0	0.1s	+1	8°	7°
17	Tmp	52	8.500	14:50:26.71	14:50:26.81	0	0.1s	+1	4°	5°
18	Tmp	53	8.845	14:50:54.80	14:50:55.00	0	0.2s	+2	10°	4°
19	Tmp	55	9.060	14:51:17.56	--:--:--	0		+6000	29°	27°
20	Tmp	56	9.366	14:51:44.06	--:--:--	0		+6000	29°	27°
21	Tmp	60	9.749	14:52:33.85	--:--:--	0		+6000	29°	27°
22	Tmp	61	10.039	14:52:55.51	--:--:--	0		+6000	29°	27°
23	Tmp	64	10.408	14:53:24.58	--:--:--	0		+6000	29°	27°
24	Tmp	66	10.894	14:54:05.93	--:--:--	0		+6000	29°	27°
25	Tmp	69	11.453	14:54:58.76	--:--:--	0		+6000	29°	27°
26	Tmp	72	11.854	14:55:59.88	--:--:--	0		+6000	29°	27°
27	Tmp	74	12.120	14:56:23.33	--:--:--	0		+6000	29°	27°
28	Tmp	78	12.464	14:56:56.70	15:16:33.67	0	19m37s	+6000	29°	27°
29	Tmp	80	12.892	14:57:25.68	15:17:04.63	0	19m39s	+6000	29°	27°
30	Tmp	82	13.207	14:57:47.47	--:--:--	0		+6000	29°	27°
31	Tmp	84	13.462	14:58:06.58	--:--:--	0		+6000	29°	27°
32	Tmp	86	13.701	14:58:29.32	--:--:--	0		+6000	29°	27°
33	Tmp	91	14.082	14:59:07.18	15:17:55.38	0	18m48s	+6000	29°	27°
34	Tmp	93	14.553	14:59:39.51	15:18:30.16	0	18m50s	+6000	29°	28°
35	Tmp	95	14.709	14:59:53.61	15:18:41.63	0	18m48s	+6000	29°	28°
36	Tmp	99	14.922	15:00:15.69	15:19:06.54	0	18m50s	+6000	29°	28°
37	Tmp	100	15.020	15:00:25.56	--:--:--	0		+6000	29°	28°
38	Tmp	104	15.403	15:01:04.67	15:19:13.19	0	18m08s	+6000	29°	28°
39	Tmp	106	15.863	15:01:36.21	15:19:46.23	0	18m10s	+6000	29°	28°
40	Tmp	109	16.329	15:02:10.66	--:--:--	0		+6000	29°	28°
41	Tmp	112	16.744	15:02:52.01	--:--:--	0		+6000	29°	28°
42	Tmp	114	16.950	15:03:14.89	--:--:--	0		+6000	29°	28°
43	Tmp	120	17.608	15:04:37.45	--:--:--	0		+6000	29°	28°
44	Tmp	123	17.901	15:05:10.17	15:23:02.10	0	17m51s	+6000	29°	28°
45	Tmp	125	18.177	15:05:32.65	15:23:30.09	0	17m57s	+6000	29°	28°
46	Tmp	131	19.038	15:06:40.19	--:--:--	0		+6000	29°	28°
47	Tmp	134	19.557	15:07:15.55	--:--:--	0		+6000	29°	28°
48	Tmp	137	19.864	15:07:38.98	--:--:--	0		+6000	29°	28°
49	Tmp	139	20.145	15:08:02.85	--:--:--	0		+6000	29°	28°
50	Tmp	141	20.435	15:08:26.04	--:--:--	0		+6000	29°	28°
51	Tmp	143	20.774	15:08:51.82	--:--:--	0		+6000	29°	28°
52	Tmp	145	21.189	15:09:30.30	--:--:--	0		+6000	29°	28°

PC	Tp	Trc	DistPC	Ideal	Passagem	Pen	Erro	Pontos	NoPC	AtePC
53	Tmp	149	21.775	15:10:21.29	--:--:--	0		+6000	29°	28°
54	Tmp	153	22.268	15:11:09.72	--:--:--	0		+6000	29°	28°
55	Tmp	154	22.555	15:11:30.96	--:--:--	0		+6000	29°	28°
56	Tmp	156	22.905	15:11:57.72	--:--:--	0		+6000	29°	28°
57	Tmp	162	23.683	15:13:05.18	--:--:--	0		+6000	29°	28°
58	Tmp	169	24.450	15:14:08.02	--:--:--	0		+6000	29°	28°
59	Tmp	177	25.486	15:16:51.95	--:--:--	0		+6000	29°	28°
60	Tmp	179	25.952	15:17:34.64	--:--:--	0		+6000	29°	28°
61	Tmp	186	27.056	15:18:57.62	--:--:--	0		+6000	29°	28°
62	Tmp	189	27.455	15:19:26.47	15:23:49.06	0	4m22s	[+2626]	27°	28°
63	Tmp	191	27.928	15:20:03.81	15:24:22.85	0	4m19s	+2590	27°	28°
64	Tmp	193	28.229	15:20:32.72	15:24:46.62	0	4m13s	+2539	27°	28°
65	Tmp	195	28.655	15:21:07.98	15:25:17.10	0	4m09s	+2491	27°	28°
66	Tmp	201	29.452	15:22:15.33	15:26:22.47	0	4m07s	+2471	27°	28°
67	Tmp	202	29.808	15:22:54.82	15:27:03.56	0	4m08s	+2487	26°	28°
68	Tmp	208	30.747	15:24:43.21	15:28:46.68	0	4m03s	+2435	27°	28°
69	Tmp	211	32.108	15:26:41.48	15:30:45.41	0	4m03s	+2439	27°	28°

Num 119 Pen 0 PCZ 3 Total PP 275482 Col. Final 28°



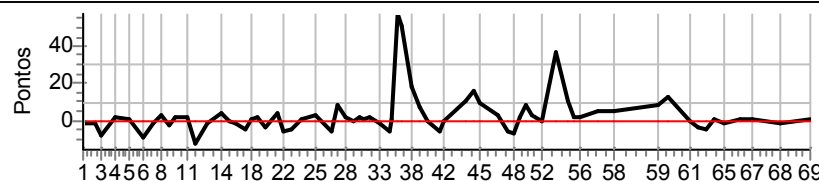
Supervisão		Patrocínio		Patrocínio		Patrocínio		Cronometragem	

Performance Individual

PC	Tp	Trc	DistPC	Ideal	Passagem	Pen	Erro	Pontos	NoPC	AtePC
N	120	120 / Ednilso Leonel Borguezani / Joel Kravtchenko								
u	4º	Cat / NL / Largada		GRADUADO / 60 / 09:00:00						
m		Curitiba			TROLLER					
PC	Tp	Trc	DistPC	Ideal	Passagem	Pen	Erro	Pontos	NoPC	AtePC
1	Tmp	6	0.935	14:54:03.76	14:54:03.70	0	0.1s	-1	6º	6º
2	Tmp	10	1.628	14:54:53.26	14:54:53.17	0	0.1s	-1	6º	10º
3	Tmp	12	1.837	14:55:16.28	14:55:15.47	0	0.8s	-8	7º	4º
4	Tmp	16	2.341	14:56:09.57	14:56:09.76	0	0.2s	+2	9º	6º
5	Tmp	20	3.052	14:57:00.07	14:57:00.15	0	0.1s	+1	5º	2º
6	Tmp	24	3.711	14:57:55.56	14:57:54.68	0	0.9s	-9	20º	7º
7	Tmp	27	4.099	14:58:34.75	14:58:34.69	0	0.1s	-1	4º	6º
8	Tmp	29	4.491	14:59:06.91	14:59:07.25	0	0.3s	+3	2º	3º
9	Tmp	31	4.889	14:59:35.75	14:59:35.59	0	0.2s	-2	8º	2º
10	Tmp	32	5.251	15:00:00.79	15:00:00.97	0	0.2s	+2	3º	2º
11	Tmp	35	5.776	15:00:41.50	15:00:41.67	0	0.2s	+2	15º	3º
12	Tmp	38	6.180	15:01:15.30	15:01:14.15	0	1.2s	[-12]	21º	5º
13	Tmp	42	6.662	15:02:04.07	15:02:03.98	0	0.1s	-1	6º	4º
14	Tmp	46	7.337	15:02:58.36	15:02:58.80	0	0.4s	+4	3º	2º
15	Tmp	47	7.678	15:03:23.49	15:03:23.45	0	0.0s	0	1º	1º
16	Tmp	50	8.104	15:03:53.03	15:03:52.96	0	0.1s	-1	5º	1º
17	Tmp	52	8.500	15:04:26.71	15:04:26.35	0	0.4s	-4	12º	2º
18	Tmp	53	8.845	15:04:54.80	15:04:54.93	0	0.1s	+1	3º	1º
19	Tmp	55	9.060	15:05:17.56	15:05:17.71	0	0.2s	+2	5º	2º
20	Tmp	56	9.366	15:05:44.06	15:05:43.77	0	0.3s	-3	18º	2º
21	Tmp	60	9.749	15:06:33.85	15:06:34.21	0	0.4s	+4	3º	1º
22	Tmp	61	10.039	15:06:55.51	15:06:54.96	0	0.6s	-6	20º	2º
23	Tmp	64	10.408	15:07:24.58	15:07:24.16	0	0.4s	-4	16º	2º
24	Tmp	66	10.894	15:08:05.93	15:08:06.02	0	0.1s	+1	1º	2º
25	Tmp	69	11.453	15:08:58.76	15:08:59.02	0	0.3s	+3	7º	2º
26	Tmp	72	11.854	15:09:59.88	15:09:59.35	0	0.5s	-5	10º	1º
27	Tmp	74	12.120	15:10:23.33	15:10:24.08	0	0.8s	+8	10º	2º
28	Tmp	78	12.464	15:10:56.70	15:10:56.92	0	0.2s	+2	8º	2º
29	Tmp	80	12.892	15:11:25.68	15:11:25.65	0	0.0s	0	1º	2º
30	Tmp	82	13.207	15:11:47.47	15:11:47.70	0	0.2s	+2	4º	2º
31	Tmp	84	13.462	15:12:06.58	15:12:06.66	0	0.1s	+1	3º	1º
32	Tmp	86	13.701	15:12:29.32	15:12:29.49	0	0.2s	+2	4º	1º
33	Tmp	91	14.082	15:13:07.18	15:13:07.09	0	0.1s	-1	3º	1º
34	Tmp	93	14.553	15:13:39.51	15:13:38.94	0	0.6s	-6	20º	1º
35	Tmp	95	14.709	15:13:53.61	15:13:53.68	0	0.1s	+1	5º	1º
36	Tmp	99	14.922	15:14:15.69	15:14:21.39	0	5.7s	[+57]	17º	1º
37	Tmp	100	15.020	15:14:25.56	15:14:30.69	0	5.1s	+51	16º	4º
38	Tmp	104	15.403	15:15:04.67	15:15:06.47	0	1.8s	[+18]	8º	4º
39	Tmp	106	15.863	15:15:36.21	15:15:36.92	0	0.7s	+7	11º	4º
40	Tmp	109	16.329	15:16:10.66	15:16:10.66	0	0.0s	0	1º	4º
41	Tmp	112	16.744	15:16:52.01	15:16:51.56	0	0.5s	-5	6º	4º
42	Tmp	114	16.950	15:17:14.89	15:17:14.87	0	0.0s	0	1º	4º
43	Tmp	120	17.608	15:18:37.45	15:18:38.59	0	1.1s	+11	12º	4º
44	Tmp	123	17.901	15:19:10.17	15:19:11.78	0	1.6s	[+16]	16º	4º
45	Tmp	125	18.177	15:19:32.65	15:19:33.68	0	1.0s	+10	14º	4º
46	Tmp	131	19.038	15:20:40.19	15:20:40.49	0	0.3s	+3	13º	4º
47	Tmp	134	19.557	15:21:15.55	15:21:15.00	0	0.6s	-6	17º	4º
48	Tmp	137	19.864	15:21:38.98	15:21:38.25	0	0.7s	-7	21º	4º
49	Tmp	139	20.145	15:22:02.85	15:22:03.07	0	0.2s	+2	5º	4º
50	Tmp	141	20.435	15:22:26.04	15:22:26.91	0	0.9s	+9	5º	4º
51	Tmp	143	20.774	15:22:51.82	15:22:52.13	0	0.3s	+3	11º	4º
52	Tmp	145	21.189	15:23:30.30	15:23:30.34	0	0.0s	0	1º	4º

PC	Tp	Trc	DistPC	Ideal	Passagem	Pen	Erro	Pontos	NoPC	AtePC
53	Tmp	149	21.775	15:24:21.29	15:24:24.91	0	3.6s	+36	24º	4º
54	Tmp	153	22.268	15:25:09.72	15:25:10.77	0	1.1s	+11	15º	4º
55	Tmp	154	22.555	15:25:30.96	15:25:31.20	0	0.2s	+2	7º	4º
56	Tmp	156	22.905	15:25:57.72	15:25:57.94	0	0.2s	+2	8º	4º
57	Tmp	162	23.683	15:27:05.18	15:27:05.70	0	0.5s	+5	18º	4º
58	Tmp	169	24.450	15:28:08.02	15:28:08.55	0	0.5s	+5	7º	4º
59	Tmp	177	25.486	15:30:51.95	15:30:52.84	0	0.9s	+9	16º	5º
60	Tmp	179	25.952	15:31:34.64	15:31:35.90	0	1.3s	[+13]	5º	5º
61	Tmp	186	27.056	15:32:57.62	15:32:57.65	0	0.0s	0	1º	4º
62	Tmp	189	27.455	15:33:26.47	15:33:26.22	0	0.3s	-3	10º	4º
63	Tmp	191	27.928	15:34:03.81	15:34:03.43	0	0.4s	-4	8º	4º
64	Tmp	193	28.229	15:34:32.72	15:34:32.85	0	0.1s	+1	3º	4º
65	Tmp	195	28.655	15:35:07.98	15:35:07.86	0	0.1s	-1	3º	4º
66	Tmp	201	29.452	15:36:15.33	15:36:15.42	0	0.1s	+1	5º	4º
67	Tmp	202	29.808	15:36:54.82	15:36:54.89	0	0.1s	+1	2º	4º
68	Tmp	208	30.747	15:38:43.21	15:38:43.08	0	0.1s	-1	4º	4º
69	Tmp	211	32.108	15:40:41.48	15:40:41.60	0	0.1s	+1	5º	4º

Num	120	Pen	0	PCZ	6	Total PP	291	Col. Final	4º
-----	-----	-----	---	-----	---	----------	-----	------------	----



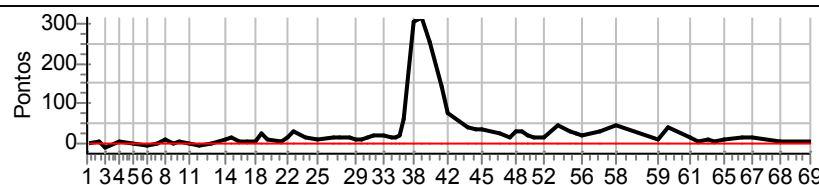
Supervisão		Patrocínio		Patrocínio		Patrocínio		Cronometragem	

Performance Individual

PC	Tp	Trc	DistPC	Ideal	Passagem	Pen	Erro	Pontos	NoPC	AtePC
N	121	121 / Dimitris A. Rusezyk Junior / Giuliana Telma								
u	21°	Cat / NL / Largada GRADUADO / 45 / 08:45:00								
m		Rio Negrinho TROLLER T4								
PC	Tp	Trc	DistPC	Ideal	Passagem	Pen	Erro	Pontos	NoPC	AtePC
1	Tmp	6	0.935	14:39:03.76	14:39:03.74	0	0.0s	0	3°	3°
2	Tmp	10	1.628	14:39:53.26	14:39:53.54	0	0.3s	+3	17°	6°
3	Tmp	12	1.837	14:40:16.28	14:40:15.06	0	1.2s	-12	15°	10°
4	Tmp	16	2.341	14:41:09.57	14:41:09.75	0	0.2s	+2	13°	9°
5	Tmp	20	3.052	14:42:00.07	14:41:59.75	0	0.3s	-3	17°	13°
6	Tmp	24	3.711	14:42:55.56	14:42:54.80	0	0.8s	-8	17°	16°
7	Tmp	27	4.099	14:43:34.75	14:43:34.77	0	0.0s	0	2°	9°
8	Tmp	29	4.491	14:44:06.91	14:44:07.85	0	0.9s	+9	9°	10°
9	Tmp	31	4.889	14:44:35.75	14:44:35.56	0	0.2s	-2	9°	9°
10	Tmp	32	5.251	14:45:00.79	14:45:01.01	0	0.2s	+2	5°	7°
11	Tmp	35	5.776	14:45:41.50	14:45:41.48	0	0.0s	0	6°	6°
12	Tmp	38	6.180	14:46:15.30	14:46:14.62	0	0.7s	-7	17°	7°
13	Tmp	42	6.662	14:47:04.07	14:47:03.99	0	0.1s	-1	8°	6°
14	Tmp	46	7.337	14:47:58.36	14:47:59.38	0	1.0s	+10	12°	6°
15	Tmp	47	7.678	14:48:23.49	14:48:24.72	0	1.2s	+12	27°	9°
16	Tmp	50	8.104	14:48:53.03	14:48:53.48	0	0.5s	+5	20°	12°
17	Tmp	52	8.500	14:49:26.71	14:49:27.14	0	0.4s	+4	14°	12°
18	Tmp	53	8.845	14:49:54.80	14:49:55.27	0	0.5s	+5	20°	12°
19	Tmp	55	9.060	14:50:17.56	14:50:19.79	0	2.2s	+22	25°	13°
20	Tmp	56	9.366	14:50:44.06	14:50:44.98	0	0.9s	+9	25°	17°
21	Tmp	60	9.749	14:51:33.85	14:51:34.13	0	0.3s	+3	2°	11°
22	Tmp	61	10.039	14:51:55.51	14:51:56.70	0	1.2s	+12	24°	15°
23	Tmp	64	10.408	14:52:24.58	14:52:27.23	0	2.7s	[+27]	26°	20°
24	Tmp	66	10.894	14:53:05.93	14:53:07.04	0	1.1s	+11	26°	20°
25	Tmp	69	11.453	14:53:58.76	14:53:59.65	0	0.9s	+9	21°	22°
26	Tmp	72	11.854	14:54:59.88	14:55:01.01	0	1.1s	+11	18°	22°
27	Tmp	74	12.120	14:55:23.33	14:55:24.52	0	1.2s	+12	20°	22°
28	Tmp	78	12.464	14:55:56.70	14:55:57.75	0	1.1s	+11	22°	22°
29	Tmp	80	12.892	14:56:25.68	14:56:26.71	0	1.0s	+10	23°	23°
30	Tmp	82	13.207	14:56:47.47	14:56:48.28	0	0.8s	+8	17°	23°
31	Tmp	84	13.462	14:57:06.58	14:57:08.01	0	1.4s	+14	21°	21°
32	Tmp	86	13.701	14:57:29.32	14:57:31.40	0	2.1s	+21	22°	21°
33	Tmp	91	14.082	14:58:07.18	14:58:08.85	0	1.7s	+17	23°	21°
34	Tmp	93	14.553	14:58:39.51	14:58:40.57	0	1.1s	+11	25°	22°
35	Tmp	95	14.709	14:58:53.61	14:58:55.24	0	1.6s	+16	24°	23°
36	Tmp	99	14.922	14:59:15.69	14:59:17.42	0	1.7s	+17	4°	22°
37	Tmp	100	15.020	14:59:25.56	14:59:31.45	0	5.9s	+59	19°	16°
38	Tmp	104	15.403	15:00:04.67	15:00:35.41	0	30.7s	+307	24°	16°
39	Tmp	106	15.863	15:00:36.21	15:01:07.68	0	31.5s	[+315]	25°	22°
40	Tmp	109	16.329	15:01:10.66	15:01:35.85	0	25.2s	+252	24°	22°
41	Tmp	112	16.744	15:01:52.01	15:02:06.03	0	14.0s	+140	24°	22°
42	Tmp	114	16.950	15:02:14.89	15:02:22.46	0	7.6s	+76	24°	22°
43	Tmp	120	17.608	15:03:37.45	15:03:41.18	0	3.7s	+37	26°	22°
44	Tmp	123	17.901	15:04:10.17	15:04:13.66	0	3.5s	+35	26°	22°
45	Tmp	125	18.177	15:04:32.65	15:04:36.04	0	3.4s	+34	24°	22°
46	Tmp	131	19.038	15:05:40.19	15:05:42.80	0	2.6s	+26	25°	22°
47	Tmp	134	19.557	15:06:15.55	15:06:16.99	0	1.4s	+14	26°	22°
48	Tmp	137	19.864	15:06:38.98	15:06:41.91	0	2.9s	[+29]	26°	22°
49	Tmp	139	20.145	15:07:02.85	15:07:05.55	0	2.7s	+27	26°	22°
50	Tmp	141	20.435	15:07:26.04	15:07:27.93	0	1.9s	+19	26°	22°
51	Tmp	143	20.774	15:07:51.82	15:07:52.91	0	1.1s	+11	25°	22°
52	Tmp	145	21.189	15:08:30.30	15:08:31.68	0	1.4s	+14	26°	22°

PC	Tp	Trc	DistPC	Ideal	Passagem	Pen	Erro	Pontos	NoPC	AtePC
53	Tmp	149	21.775	15:09:21.29	15:09:25.81	0	4.5s	+45	25°	22°
54	Tmp	153	22.268	15:10:09.72	15:10:12.61	0	2.9s	[+29]	25°	22°
55	Tmp	154	22.555	15:10:30.96	15:10:33.23	0	2.3s	+23	26°	22°
56	Tmp	156	22.905	15:10:57.72	15:10:59.60	0	1.9s	+19	26°	22°
57	Tmp	162	23.683	15:12:05.18	15:12:08.01	0	2.8s	[+28]	26°	22°
58	Tmp	169	24.450	15:13:08.02	15:13:12.52	0	4.5s	+45	26°	23°
59	Tmp	177	25.486	15:15:51.95	15:15:52.98	0	1.0s	+10	18°	23°
60	Tmp	179	25.952	15:16:34.64	15:16:38.38	0	3.7s	+37	26°	23°
61	Tmp	186	27.056	15:17:57.62	15:17:58.80	0	1.2s	+12	23°	23°
62	Tmp	189	27.455	15:18:26.47	15:18:26.90	0	0.4s	+4	14°	22°
63	Tmp	191	27.928	15:19:03.81	15:19:04.64	0	0.8s	+8	17°	22°
64	Tmp	193	28.229	15:19:32.72	15:19:32.97	0	0.3s	+3	14°	22°
65	Tmp	195	28.655	15:20:07.98	15:20:08.94	0	1.0s	+10	24°	22°
66	Tmp	201	29.452	15:21:15.33	15:21:16.70	0	1.4s	+14	25°	22°
67	Tmp	202	29.808	15:21:54.82	15:21:56.35	0	1.5s	+15	22°	21°
68	Tmp	208	30.747	15:23:43.21	15:23:43.31	0	0.1s	+1	8°	21°
69	Tmp	211	32.108	15:25:41.48	15:25:41.75	0	0.3s	+3	14°	21°

Num	121	Pen	0	PCZ	3	Total PP	1599	Col. Final	21°
-----	-----	-----	---	-----	---	----------	------	------------	-----



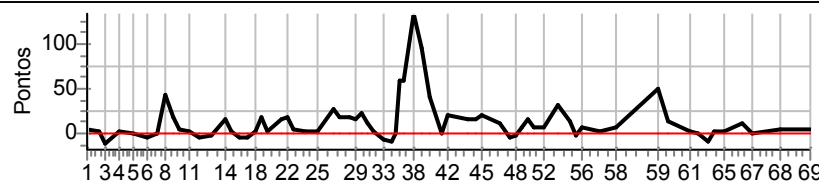
Supervisão		Patrocínio		Patrocínio		Patrocínio		Cronometragem	

Performance Individual

PC	Tp	Trc	DistPC	Ideal	Passagem	Pen	Erro	Pontos	NoPC	AtePC
N	122	122 / Arno Jose de Melo / Leonardo Agostinho de Melo								
u		Cat / NL / Largada GRADUADO / 57 / 08:57:00								
m	20°	Sao Jose TROLLER								
PC	Tp	Trc	DistPC	Ideal	Passagem	Pen	Erro	Pontos	NoPC	AtePC
1	Tmp	6	0.935	14:51:03.76	14:51:04.03	0	0.3s	+3	19°	19°
2	Tmp	10	1.628	14:51:53.26	14:51:53.37	0	0.1s	+1	7°	16°
3	Tmp	12	1.837	14:52:16.28	14:52:15.11	0	1.2s	-12	14°	15°
4	Tmp	16	2.341	14:53:09.57	14:53:09.79	0	0.2s	+2	10°	12°
5	Tmp	20	3.052	14:54:00.07	14:54:00.04	0	0.0s	0	1°	5°
6	Tmp	24	3.711	14:54:55.56	14:54:54.98	0	0.6s	-6	10°	6°
7	Tmp	27	4.099	14:55:34.75	14:55:34.65	0	0.1s	-1	5°	5°
8	Tmp	29	4.491	14:56:06.91	14:56:11.19	0	4.3s	+43	23°	11°
9	Tmp	31	4.889	14:56:35.75	14:56:37.66	0	1.9s	+19	26°	21°
10	Tmp	32	5.251	14:57:00.79	14:57:01.22	0	0.4s	+4	13°	20°
11	Tmp	35	5.776	14:57:41.50	14:57:41.62	0	0.1s	+1	10°	20°
12	Tmp	38	6.180	14:58:15.30	14:58:14.88	0	0.4s	-4	9°	19°
13	Tmp	42	6.662	14:59:04.07	14:59:03.90	0	0.2s	-2	13°	16°
14	Tmp	46	7.337	14:59:58.36	14:59:59.89	0	1.5s	+15	22°	19°
15	Tmp	47	7.678	15:00:23.49	15:00:23.60	0	0.1s	+1	4°	13°
16	Tmp	50	8.104	15:00:53.03	15:00:52.68	0	0.4s	-4	15°	13°
17	Tmp	52	8.500	15:01:26.71	15:01:26.09	0	0.6s	-6	17°	15°
18	Tmp	53	8.845	15:01:54.80	15:01:54.87	0	0.1s	+1	4°	13°
19	Tmp	55	9.060	15:02:17.56	15:02:19.25	0	1.7s	+17	22°	17°
20	Tmp	56	9.366	15:02:44.06	15:02:44.16	0	0.1s	+1	7°	16°
21	Tmp	60	9.749	15:03:33.85	15:03:35.40	0	1.6s	+16	19°	18°
22	Tmp	61	10.039	15:03:55.51	15:03:57.19	0	1.7s	+17	26°	22°
23	Tmp	64	10.408	15:04:24.58	15:04:25.06	0	0.5s	+5	19°	22°
24	Tmp	66	10.894	15:05:05.93	15:05:06.17	0	0.2s	+2	7°	22°
25	Tmp	69	11.453	15:05:58.76	15:05:58.94	0	0.2s	+2	5°	19°
26	Tmp	72	11.854	15:06:59.88	15:07:02.71	0	2.8s	[+28]	26°	23°
27	Tmp	74	12.120	15:07:23.33	15:07:25.17	0	1.8s	+18	26°	23°
28	Tmp	78	12.464	15:07:56.70	15:07:58.52	0	1.8s	+18	26°	24°
29	Tmp	80	12.892	15:08:25.68	15:08:27.20	0	1.5s	+15	26°	25°
30	Tmp	82	13.207	15:08:47.47	15:08:49.75	0	2.3s	[+23]	24°	25°
31	Tmp	84	13.462	15:09:06.58	15:09:07.68	0	1.1s	+11	19°	23°
32	Tmp	86	13.701	15:09:29.32	15:09:29.55	0	0.2s	+2	5°	22°
33	Tmp	91	14.082	15:10:07.18	15:10:06.37	0	0.8s	-8	19°	23°
34	Tmp	93	14.553	15:10:39.51	15:10:38.65	0	0.9s	-9	21°	23°
35	Tmp	95	14.709	15:10:53.61	15:10:53.62	0	0.0s	0	1°	22°
36	Tmp	99	14.922	15:11:15.69	15:11:21.72	0	6.0s	+60	18°	23°
37	Tmp	100	15.020	15:11:25.56	15:11:31.48	0	5.9s	+59	18°	22°
38	Tmp	104	15.403	15:12:04.67	15:12:18.18	0	13.5s	[+135]	21°	18°
39	Tmp	106	15.863	15:12:36.21	15:12:45.93	0	9.7s	+97	22°	17°
40	Tmp	109	16.329	15:13:10.66	15:13:14.74	0	4.1s	+41	22°	20°
41	Tmp	112	16.744	15:13:52.01	15:13:52.03	0	0.0s	0	1°	19°
42	Tmp	114	16.950	15:14:14.89	15:14:16.91	0	2.0s	[+20]	21°	20°
43	Tmp	120	17.608	15:15:37.45	15:15:38.94	0	1.5s	+15	18°	20°
44	Tmp	123	17.901	15:16:10.17	15:16:11.69	0	1.5s	+15	14°	20°
45	Tmp	125	18.177	15:16:32.65	15:16:34.68	0	2.0s	[+20]	20°	21°
46	Tmp	131	19.038	15:17:40.19	15:17:41.42	0	1.2s	+12	24°	21°
47	Tmp	134	19.557	15:18:15.55	15:18:15.16	0	0.4s	-4	8°	21°
48	Tmp	137	19.864	15:18:38.98	15:18:38.74	0	0.2s	-2	4°	21°
49	Tmp	139	20.145	15:19:02.85	15:19:03.58	0	0.7s	+7	24°	21°
50	Tmp	141	20.435	15:19:26.04	15:19:27.52	0	1.5s	+15	21°	21°
51	Tmp	143	20.774	15:19:51.82	15:19:52.53	0	0.7s	+7	21°	21°
52	Tmp	145	21.189	15:20:30.30	15:20:31.04	0	0.7s	+7	20°	21°

PC	Tp	Trc	DistPC	Ideal	Passagem	Pen	Erro	Pontos	NoPC	AtePC
53	Tmp	149	21.775	15:21:21.29	15:21:24.45	0	3.2s	+32	23°	21°
54	Tmp	153	22.268	15:22:09.72	15:22:11.14	0	1.4s	+14	17°	21°
55	Tmp	154	22.555	15:22:30.96	15:22:30.64	0	0.3s	-3	9°	21°
56	Tmp	156	22.905	15:22:57.72	15:22:58.36	0	0.6s	+6	14°	21°
57	Tmp	162	23.683	15:24:05.18	15:24:05.41	0	0.2s	+2	7°	21°
58	Tmp	169	24.450	15:25:08.02	15:25:08.73	0	0.7s	+7	14°	21°
59	Tmp	177	25.486	15:27:51.95	15:27:57.06	0	5.1s	+51	26°	21°
60	Tmp	179	25.952	15:28:34.64	15:28:35.97	0	1.3s	+13	6°	21°
61	Tmp	186	27.056	15:29:57.62	15:29:57.69	0	0.1s	+1	4°	21°
62	Tmp	189	27.455	15:30:26.47	15:30:26.44	0	0.0s	0	1°	21°
63	Tmp	191	27.928	15:31:03.81	15:31:02.96	0	0.9s	-9	19°	21°
64	Tmp	193	28.229	15:31:32.72	15:31:32.84	0	0.1s	+1	4°	21°
65	Tmp	195	28.655	15:32:07.98	15:32:08.20	0	0.2s	+2	8°	21°
66	Tmp	201	29.452	15:33:15.33	15:33:16.30	0	1.0s	+10	22°	21°
67	Tmp	202	29.808	15:33:54.82	15:33:54.80	0	0.0s	0	1°	20°
68	Tmp	208	30.747	15:35:43.21	15:35:43.63	0	0.4s	+4	19°	20°
69	Tmp	211	32.108	15:37:41.48	15:37:41.87	0	0.4s	+4	18°	20°

Num	122	Pen	0	PCZ	5	Total PP	766	Col. Final	20°
-----	-----	-----	---	-----	---	----------	-----	------------	-----



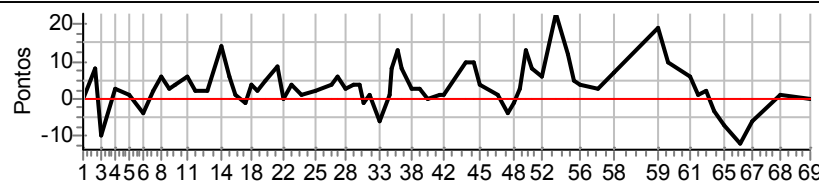
Supervisão		Patrocínio		Patrocínio		Patrocínio		Cronometragem	

Performance Individual

PC	Tp	Trc	DistPC	Ideal	Passagem	Pen	Erro	Pontos	NoPC	AtePC
N	123	123 / Everton Gratt / Wesley Sari								
u	3º	Cat / NL / Largada GRADUADO / 59 / 08:59:00								
m		Capinzal TROLLER								
PC	Tp	Trc	DistPC	Ideal	Passagem	Pen	Erro	Pontos	NoPC	AtePC
1	Tmp	6	0.935	14:53:03.76	14:53:03.73	0	0.0s	0	1°	1°
2	Tmp	10	1.628	14:53:53.26	14:53:54.08	0	0.8s	+8	27°	9°
3	Tmp	12	1.837	14:54:16.28	14:54:15.24	0	1.0s	-10	12°	22°
4	Tmp	16	2.341	14:55:09.57	14:55:09.89	0	0.3s	+3	16°	21°
5	Tmp	20	3.052	14:56:00.07	14:56:00.16	0	0.1s	+1	6°	17°
6	Tmp	24	3.711	14:56:55.56	14:56:55.16	0	0.4s	-4	6°	14°
7	Tmp	27	4.099	14:57:34.75	14:57:34.92	0	0.2s	+2	9°	12°
8	Tmp	29	4.491	14:58:06.91	14:58:07.49	0	0.6s	+6	8°	7°
9	Tmp	31	4.889	14:58:35.75	14:58:36.03	0	0.3s	+3	13°	8°
10	Tmp	32	5.251	14:59:00.79	14:59:01.17	0	0.4s	+4	12°	9°
11	Tmp	35	5.776	14:59:41.50	14:59:42.14	0	0.6s	+6	21°	10°
12	Tmp	38	6.180	15:00:15.30	15:00:15.53	0	0.2s	+2	2°	8°
13	Tmp	42	6.662	15:01:04.07	15:01:04.31	0	0.2s	+2	12°	10°
14	Tmp	46	7.337	15:01:58.36	15:01:59.76	0	1.4s	[+14]	19°	8°
15	Tmp	47	7.678	15:02:23.49	15:02:24.08	0	0.6s	+6	18°	10°
16	Tmp	50	8.104	15:02:53.03	15:02:53.14	0	0.1s	+1	6°	8°
17	Tmp	52	8.500	15:03:26.71	15:03:26.65	0	0.1s	-1	2°	6°
18	Tmp	53	8.845	15:03:54.80	15:03:55.23	0	0.4s	+4	15°	8°
19	Tmp	55	9.060	15:04:17.56	15:04:17.80	0	0.2s	+2	6°	5°
20	Tmp	56	9.366	15:04:44.06	15:04:44.57	0	0.5s	+5	21°	5°
21	Tmp	60	9.749	15:05:33.85	15:05:34.77	0	0.9s	+9	8°	4°
22	Tmp	61	10.039	15:05:55.51	15:05:55.54	0	0.0s	0	1°	4°
23	Tmp	64	10.408	15:06:24.58	15:06:24.96	0	0.4s	+4	17°	5°
24	Tmp	66	10.894	15:07:05.93	15:07:06.07	0	0.1s	+1	2°	4°
25	Tmp	69	11.453	15:07:58.76	15:07:58.91	0	0.2s	+2	4°	4°
26	Tmp	72	11.854	15:08:59.88	15:09:00.24	0	0.4s	+4	9°	4°
27	Tmp	74	12.120	15:09:23.33	15:09:23.90	0	0.6s	+6	6°	4°
28	Tmp	78	12.464	15:09:56.70	15:09:56.97	0	0.3s	+3	13°	4°
29	Tmp	80	12.892	15:10:25.68	15:10:26.11	0	0.4s	+4	11°	4°
30	Tmp	82	13.207	15:10:47.47	15:10:47.88	0	0.4s	+4	8°	4°
31	Tmp	84	13.462	15:11:06.58	15:11:06.53	0	0.1s	-1	4°	4°
32	Tmp	86	13.701	15:11:29.32	15:11:29.40	0	0.1s	+1	2°	4°
33	Tmp	91	14.082	15:12:07.18	15:12:06.63	0	0.6s	-6	17°	4°
34	Tmp	93	14.553	15:12:39.51	15:12:39.60	0	0.1s	+1	1°	4°
35	Tmp	95	14.709	15:12:53.61	15:12:54.45	0	0.8s	+8	17°	4°
36	Tmp	99	14.922	15:13:15.69	15:13:17.02	0	1.3s	[+13]	2°	4°
37	Tmp	100	15.020	15:13:25.56	15:13:26.37	0	0.8s	+8	3°	3°
38	Tmp	104	15.403	15:14:04.67	15:14:04.92	0	0.3s	+3	3°	3°
39	Tmp	106	15.863	15:14:36.21	15:14:36.55	0	0.3s	+3	5°	3°
40	Tmp	109	16.329	15:15:10.66	15:15:10.65	0	0.0s	0	2°	3°
41	Tmp	112	16.744	15:15:52.01	15:15:52.07	0	0.1s	+1	2°	2°
42	Tmp	114	16.950	15:16:14.89	15:16:15.03	0	0.1s	+1	4°	1°
43	Tmp	120	17.608	15:17:37.45	15:17:38.44	0	1.0s	+10	9°	2°
44	Tmp	123	17.901	15:18:10.17	15:18:11.14	0	1.0s	+10	9°	2°
45	Tmp	125	18.177	15:18:32.65	15:18:33.04	0	0.4s	+4	5°	2°
46	Tmp	131	19.038	15:19:40.19	15:19:40.31	0	0.1s	+1	3°	2°
47	Tmp	134	19.557	15:20:15.55	15:20:15.15	0	0.4s	-4	7°	2°
48	Tmp	137	19.864	15:20:38.98	15:20:38.92	0	0.1s	-1	1°	2°
49	Tmp	139	20.145	15:21:02.85	15:21:03.15	0	0.3s	+3	13°	2°
50	Tmp	141	20.435	15:21:26.04	15:21:27.38	0	1.3s	[+13]	14°	2°
51	Tmp	143	20.774	15:21:51.82	15:21:52.62	0	0.8s	+8	23°	2°
52	Tmp	145	21.189	15:22:30.30	15:22:30.94	0	0.6s	+6	18°	2°

PC	Tp	Trc	DistPC	Ideal	Passagem	Pen	Erro	Pontos	NoPC	AtePC
53	Tmp	149	21.775	15:23:21.29	15:23:23.63	0	2.3s	[+23]	14°	2°
54	Tmp	153	22.268	15:24:09.72	15:24:10.89	0	1.2s	+12	16°	2°
55	Tmp	154	22.555	15:24:30.96	15:24:31.43	0	0.5s	+5	16°	2°
56	Tmp	156	22.905	15:24:57.72	15:24:58.11	0	0.4s	+4	12°	2°
57	Tmp	162	23.683	15:26:05.18	15:26:05.47	0	0.3s	+3	12°	2°
58	Tmp	169	24.450	15:27:08.02	15:27:08.69	0	0.7s	+7	13°	2°
59	Tmp	177	25.486	15:29:51.95	15:29:53.86	0	1.9s	[+19]	21°	3°
60	Tmp	179	25.952	15:30:34.64	15:30:35.66	0	1.0s	+10	2°	3°
61	Tmp	186	27.056	15:31:57.62	15:31:58.22	0	0.6s	+6	15°	3°
62	Tmp	189	27.455	15:32:26.47	15:32:26.58	0	0.1s	+1	5°	3°
63	Tmp	191	27.928	15:33:03.81	15:33:04.05	0	0.2s	+2	1°	2°
64	Tmp	193	28.229	15:33:32.72	15:33:32.43	0	0.3s	-3	12°	2°
65	Tmp	195	28.655	15:34:07.98	15:34:07.29	0	0.7s	-7	21°	3°
66	Tmp	201	29.452	15:35:15.33	15:35:14.17	0	1.2s	-12	23°	3°
67	Tmp	202	29.808	15:35:54.82	15:35:54.19	0	0.6s	-6	14°	3°
68	Tmp	208	30.747	15:37:43.21	15:37:43.33	0	0.1s	+1	5°	3°
69	Tmp	211	32.108	15:39:41.48	15:39:41.48	0	0.0s	0	1°	3°

Num	123	Pen	0	PCZ	4	Total PP	266	Col. Final	3º
-----	-----	-----	---	-----	---	----------	-----	------------	----



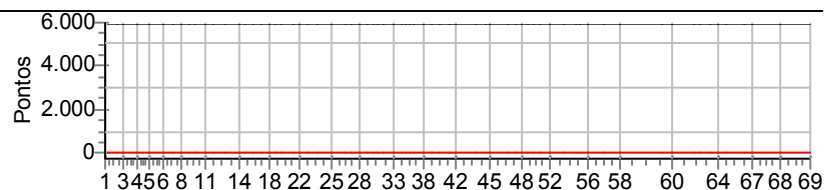
Supervisão		Patrocínio		Patrocínio		Patrocínio		Cronometragem	

Performance Individual

PC	Tp	Trc	DistPC	Ideal	Passagem	Pen	Erro	Pontos	NoPC	AtePC
N	124	124 / Juvenil Sampaio de Souza / Rafael Augusto Avelar E Pinto								
u	NC	Cat / NL / Largada GRADUADO / 48 / 08:48:00								
m		Curitiba TROLLER								
PC	Tp	Trc	DistPC	Ideal	Passagem	Pen	Erro	Pontos	NoPC	AtePC
1	Tmp	6	0.935	14:42:03.76	--:--:--	0		+6000	29°	29°
2	Tmp	10	1.628	14:42:53.26	--:--:--	0		+6000	29°	29°
3	Tmp	12	1.837	14:43:16.28	--:--:--	0		+6000	29°	29°
4	Tmp	16	2.341	14:44:09.57	--:--:--	0		+6000	29°	29°
5	Tmp	20	3.052	14:45:00.07	--:--:--	0		+6000	29°	29°
6	Tmp	24	3.711	14:45:55.56	--:--:--	0		+6000	29°	29°
7	Tmp	27	4.099	14:46:34.75	--:--:--	0		+6000	29°	29°
8	Tmp	29	4.491	14:47:06.91	--:--:--	0		+6000	29°	29°
9	Tmp	31	4.889	14:47:35.75	--:--:--	0		+6000	29°	29°
10	Tmp	32	5.251	14:48:00.79	--:--:--	0		+6000	29°	29°
11	Tmp	35	5.776	14:48:41.50	--:--:--	0		+6000	29°	29°
12	Tmp	38	6.180	14:49:15.30	--:--:--	0		+6000	29°	29°
13	Tmp	42	6.662	14:50:04.07	--:--:--	0		+6000	29°	29°
14	Tmp	46	7.337	14:50:58.36	--:--:--	0		+6000	29°	29°
15	Tmp	47	7.678	14:51:23.49	--:--:--	0		+6000	29°	29°
16	Tmp	50	8.104	14:51:53.03	--:--:--	0		+6000	29°	29°
17	Tmp	52	8.500	14:52:26.71	--:--:--	0		+6000	29°	29°
18	Tmp	53	8.845	14:52:54.80	--:--:--	0		+6000	29°	29°
19	Tmp	55	9.060	14:53:17.56	--:--:--	0		+6000	28°	29°
20	Tmp	56	9.366	14:53:44.06	--:--:--	0		+6000	28°	29°
21	Tmp	60	9.749	14:54:33.85	--:--:--	0		+6000	28°	29°
22	Tmp	61	10.039	14:54:55.51	--:--:--	0		+6000	28°	29°
23	Tmp	64	10.408	14:55:24.58	--:--:--	0		+6000	28°	29°
24	Tmp	66	10.894	14:56:05.93	--:--:--	0		+6000	28°	29°
25	Tmp	69	11.453	14:56:58.76	--:--:--	0		+6000	28°	29°
26	Tmp	72	11.854	14:57:59.88	--:--:--	0		+6000	28°	29°
27	Tmp	74	12.120	14:58:23.33	--:--:--	0		+6000	28°	29°
28	Tmp	78	12.464	14:58:56.70	--:--:--	0		+6000	28°	29°
29	Tmp	80	12.892	14:59:25.68	--:--:--	0		+6000	28°	29°
30	Tmp	82	13.207	14:59:47.47	--:--:--	0		+6000	28°	29°
31	Tmp	84	13.462	15:00:06.58	--:--:--	0		+6000	28°	29°
32	Tmp	86	13.701	15:00:29.32	--:--:--	0		+6000	28°	29°
33	Tmp	91	14.082	15:01:07.18	--:--:--	0		+6000	28°	29°
34	Tmp	93	14.553	15:01:39.51	--:--:--	0		+6000	28°	29°
35	Tmp	95	14.709	15:01:53.61	--:--:--	0		+6000	28°	29°
36	Tmp	99	14.922	15:02:15.69	--:--:--	0		+6000	28°	29°
37	Tmp	100	15.020	15:02:25.56	--:--:--	0		+6000	28°	29°
38	Tmp	104	15.403	15:03:04.67	--:--:--	0		+6000	28°	29°
39	Tmp	106	15.863	15:03:36.21	--:--:--	0		+6000	28°	29°
40	Tmp	109	16.329	15:04:10.66	--:--:--	0		+6000	28°	29°
41	Tmp	112	16.744	15:04:52.01	--:--:--	0		+6000	28°	29°
42	Tmp	114	16.950	15:05:14.89	--:--:--	0		+6000	28°	29°
43	Tmp	120	17.608	15:06:37.45	--:--:--	0		+6000	28°	29°
44	Tmp	123	17.901	15:07:10.17	--:--:--	0		+6000	28°	29°
45	Tmp	125	18.177	15:07:32.65	--:--:--	0		+6000	28°	29°
46	Tmp	131	19.038	15:08:40.19	--:--:--	0		+6000	28°	29°
47	Tmp	134	19.557	15:09:15.55	--:--:--	0		+6000	28°	29°
48	Tmp	137	19.864	15:09:38.98	--:--:--	0		+6000	28°	29°
49	Tmp	139	20.145	15:10:02.85	--:--:--	0		+6000	28°	29°
50	Tmp	141	20.435	15:10:26.04	--:--:--	0		+6000	28°	29°
51	Tmp	143	20.774	15:10:51.82	--:--:--	0		+6000	28°	29°
52	Tmp	145	21.189	15:11:30.30	--:--:--	0		+6000	28°	29°

PC	Tp	Trc	DistPC	Ideal	Passagem	Pen	Erro	Pontos	NoPC	AtePC
53	Tmp	149	21.775	15:12:21.29	--:--:--	0		+6000	28°	29°
54	Tmp	153	22.268	15:13:09.72	--:--:--	0		+6000	28°	29°
55	Tmp	154	22.555	15:13:30.96	--:--:--	0		+6000	28°	29°
56	Tmp	156	22.905	15:13:57.72	--:--:--	0		+6000	28°	29°
57	Tmp	162	23.683	15:15:05.18	--:--:--	0		+6000	28°	29°
58	Tmp	169	24.450	15:16:08.02	--:--:--	0		+6000	28°	29°
59	Tmp	177	25.486	15:18:51.95	--:--:--	0		+6000	28°	29°
60	Tmp	179	25.952	15:19:34.64	--:--:--	0		+6000	28°	29°
61	Tmp	186	27.056	15:20:57.62	--:--:--	0		+6000	28°	29°
62	Tmp	189	27.455	15:21:26.47	--:--:--	0		+6000	29°	29°
63	Tmp	191	27.928	15:22:03.81	--:--:--	0		+6000	29°	29°
64	Tmp	193	28.229	15:22:32.72	--:--:--	0		+6000	29°	29°
65	Tmp	195	28.655	15:23:07.98	--:--:--	0		+6000	29°	29°
66	Tmp	201	29.452	15:24:15.33	--:--:--	0		+6000	29°	29°
67	Tmp	202	29.808	15:24:54.82	--:--:--	0		+6000	28°	29°
68	Tmp	208	30.747	15:26:43.21	--:--:--	0		+6000	28°	29°
69	Tmp	211	32.108	15:28:41.48	--:--:--	0		+6000	28°	29°

Num	124	Pen	0	PCZ	0	Total PP	414000	Col. Final	NC
-----	-----	-----	---	-----	---	----------	--------	------------	----



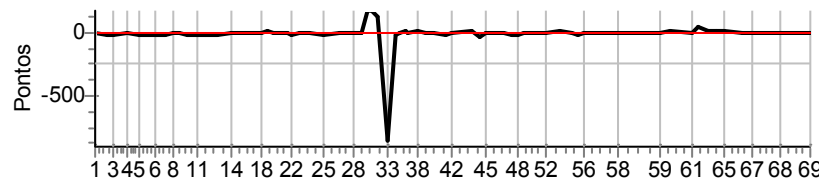
Supervisão		Patrocínio		Patrocínio		Patrocínio		Cronometragem	

Performance Individual

PC	Tp	Trc	DistPC	Ideal	Passagem	Pen	Erro	Pontos	NoPC	AtePC
N	125	125 / Erolf Schotten / Jean Luis Ropelato								
u		Cat / NL / Largada GRADUADO / 41 / 08:41:00								
m	22°	Rio do Sul TROLLER								
PC	Tp	Trc	DistPC	Ideal	Passagem	Pen	Erro	Pontos	NoPC	AtePC
1	Tmp	6	0.935	14:35:03.76	14:35:03.65	0	0.1s	-1	8°	8°
2	Tmp	10	1.628	14:35:53.26	14:35:52.96	0	0.3s	-3	18°	17°
3	Tmp	12	1.837	14:36:16.28	14:36:15.37	0	0.9s	-9	10°	13°
4	Tmp	16	2.341	14:37:09.57	14:37:09.63	0	0.1s	+1	5°	7°
5	Tmp	20	3.052	14:38:00.07	14:37:59.85	0	0.2s	-2	13°	8°
6	Tmp	24	3.711	14:38:55.56	14:38:54.58	0	1.0s	-10	22°	15°
7	Tmp	27	4.099	14:39:34.75	14:39:34.22	0	0.5s	-5	17°	17°
8	Tmp	29	4.491	14:40:06.91	14:40:07.26	0	0.4s	+4	4°	9°
9	Tmp	31	4.889	14:40:35.75	14:40:35.75	0	0.0s	0	2°	7°
10	Tmp	32	5.251	14:41:00.79	14:41:00.38	0	0.4s	-4	15°	6°
11	Tmp	35	5.776	14:41:41.50	14:41:40.86	0	0.6s	-6	22°	8°
12	Tmp	38	6.180	14:42:15.30	14:42:14.77	0	0.5s	-5	12°	11°
13	Tmp	42	6.662	14:43:04.07	14:43:03.54	0	0.5s	-5	20°	12°
14	Tmp	46	7.337	14:43:58.36	14:43:59.02	0	0.7s	+7	5°	10°
15	Tmp	47	7.678	14:44:23.49	14:44:23.98	0	0.5s	+5	17°	11°
16	Tmp	50	8.104	14:44:53.03	14:44:53.26	0	0.2s	+2	14°	10°
17	Tmp	52	8.500	14:45:26.71	14:45:26.94	0	0.2s	+2	10°	9°
18	Tmp	53	8.845	14:45:54.80	14:45:55.19	0	0.4s	+4	17°	10°
19	Tmp	55	9.060	14:46:17.56	14:46:19.70	0	2.1s	[+21]	24°	10°
20	Tmp	56	9.366	14:46:44.06	14:46:43.94	0	0.1s	-1	9°	9°
21	Tmp	60	9.749	14:47:33.85	14:47:34.53	0	0.7s	+7	6°	6°
22	Tmp	61	10.039	14:47:55.51	14:47:55.31	0	0.2s	-2	12°	6°
23	Tmp	64	10.408	14:48:24.58	14:48:24.64	0	0.1s	+1	5°	6°
24	Tmp	66	10.894	14:49:05.93	14:49:06.31	0	0.4s	+4	15°	6°
25	Tmp	69	11.453	14:49:58.76	14:49:58.51	0	0.3s	-3	10°	5°
26	Tmp	72	11.854	14:50:59.88	14:51:00.22	0	0.3s	+3	7°	5°
27	Tmp	74	12.120	14:51:23.33	14:51:24.50	0	1.2s	+12	22°	6°
28	Tmp	78	12.464	14:51:56.70	14:51:56.80	0	0.1s	+1	3°	6°
29	Tmp	80	12.892	14:52:25.68	14:52:25.90	0	0.2s	+2	7°	5°
30	Tmp	82	13.207	14:52:47.47	14:53:06.24	0	18.8s	[+188]	25°	6°
31	Tmp	84	13.462	14:53:06.58	14:53:24.56	0	18.0s	+180	25°	25°
32	Tmp	86	13.701	14:53:29.32	14:53:43.46	0	14.1s	+141	25°	25°
33	Tmp	91	14.082	14:54:07.18	14:52:40.64	0	1m26s	-865	25°	25°
34	Tmp	93	14.553	14:54:39.51	14:54:38.49	0	1.0s	-10	23°	25°
35	Tmp	95	14.709	14:54:53.61	14:54:53.49	0	0.1s	-1	8°	25°
36	Tmp	99	14.922	14:55:15.69	14:55:17.48	0	1.8s	+18	5°	25°
37	Tmp	100	15.020	14:55:25.56	14:55:26.38	0	0.8s	+8	4°	25°
38	Tmp	104	15.403	14:56:04.67	14:56:06.63	0	2.0s	[+20]	11°	25°
39	Tmp	106	15.863	14:56:36.21	14:56:36.40	0	0.2s	+2	4°	25°
40	Tmp	109	16.329	14:57:10.66	14:57:10.63	0	0.0s	0	4°	24°
41	Tmp	112	16.744	14:57:52.01	14:57:51.39	0	0.6s	-6	8°	23°
42	Tmp	114	16.950	14:58:14.89	14:58:16.10	0	1.2s	+12	19°	23°
43	Tmp	120	17.608	14:59:37.45	14:59:39.22	0	1.8s	+18	23°	23°
44	Tmp	123	17.901	15:00:10.17	15:00:06.79	0	3.4s	-34	25°	23°
45	Tmp	125	18.177	15:00:32.65	15:00:33.82	0	1.2s	+12	17°	23°
46	Tmp	131	19.038	15:01:40.19	15:01:40.90	0	0.7s	+7	21°	23°
47	Tmp	134	19.557	15:02:15.55	15:02:15.18	0	0.4s	-4	11°	23°
48	Tmp	137	19.864	15:02:38.98	15:02:38.40	0	0.6s	-6	16°	23°
49	Tmp	139	20.145	15:03:02.85	15:03:02.77	0	0.1s	-1	3°	23°
50	Tmp	141	20.435	15:03:26.04	15:03:27.44	0	1.4s	+14	20°	23°
51	Tmp	143	20.774	15:03:51.82	15:03:52.03	0	0.2s	+2	9°	23°
52	Tmp	145	21.189	15:04:30.30	15:04:30.60	0	0.3s	+3	11°	23°

PC	Tp	Trc	DistPC	Ideal	Passagem	Pen	Erro	Pontos	NoPC	AtePC
53	Tmp	149	21.775	15:05:21.29	15:05:23.42	0	2.1s	[+21]	10°	23°
54	Tmp	153	22.268	15:06:09.72	15:06:10.75	0	1.0s	+10	14°	23°
55	Tmp	154	22.555	15:06:30.96	15:06:29.78	0	1.2s	-12	24°	23°
56	Tmp	156	22.905	15:06:57.72	15:06:57.68	0	0.0s	0	1°	23°
57	Tmp	162	23.683	15:08:05.18	15:08:05.24	0	0.1s	+1	5°	23°
58	Tmp	169	24.450	15:09:08.02	15:09:08.68	0	0.7s	+7	17°	22°
59	Tmp	177	25.486	15:11:51.95	15:11:51.81	0	0.1s	-1	4°	22°
60	Tmp	179	25.952	15:12:34.64	15:12:37.29	0	2.7s	[+27]	23°	22°
61	Tmp	186	27.056	15:13:57.62	15:13:58.45	0	0.8s	+8	19°	22°
62	Tmp	189	27.455	15:14:26.47	15:14:32.12	0	5.7s	+57	25°	23°
63	Tmp	191	27.928	15:15:03.81	15:15:05.38	0	1.6s	+16	26°	23°
64	Tmp	193	28.229	15:15:32.72	15:15:34.31	0	1.6s	+16	26°	23°
65	Tmp	195	28.655	15:16:07.98	15:16:09.62	0	1.6s	+16	26°	23°
66	Tmp	201	29.452	15:17:15.33	15:17:15.69	0	0.4s	+4	15°	23°
67	Tmp	202	29.808	15:17:54.82	15:17:54.98	0	0.2s	+2	7°	22°
68	Tmp	208	30.747	15:19:43.21	15:19:43.29	0	0.1s	+1	9°	22°
69	Tmp	211	32.108	15:21:41.48	15:21:41.62	0	0.1s	+1	8°	22°

Num	125	Pen	0	PCZ	3	Total PP	1607	Col. Final	22°
-----	-----	-----	---	-----	---	----------	------	------------	-----



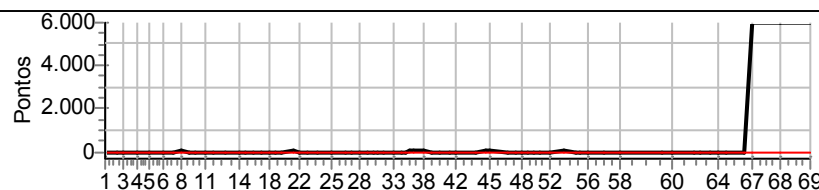
Supervisão		Patrocínio		Patrocínio		Patrocínio		Cronometragem	

Performance Individual

PC	Tp	Trc	DistPC	Ideal	Passagem	Pen	Erro	Pontos	NoPC	AtePC
N	127	127 / Waldemiro Armino Veiga / Luis Carlos Zanotti								
u		Cat / NL / Largada GRADUADO / 42 / 08:42:00								
m	26°	Joinville PAJERO FULL								
PC	Tp	Trc	DistPC	Ideal	Passagem	Pen	Erro	Pontos	NoPC	AtePC
1	Tmp	6	0.935	14:36:03.76	14:36:03.34	0	0.4s	-4	22°	22°
2	Tmp	10	1.628	14:36:53.26	14:36:52.65	0	0.6s	-6	25°	24°
3	Tmp	12	1.837	14:37:16.28	14:37:13.66	0	2.6s	[-26]	25°	25°
4	Tmp	16	2.341	14:38:09.57	14:38:09.35	0	0.2s	-2	14°	23°
5	Tmp	20	3.052	14:39:00.07	14:38:59.00	0	1.1s	-11	27°	26°
6	Tmp	24	3.711	14:39:55.56	14:39:54.13	0	1.4s	-14	25°	26°
7	Tmp	27	4.099	14:40:34.75	14:40:33.87	0	0.9s	-9	26°	26°
8	Tmp	29	4.491	14:41:06.91	14:41:11.43	0	4.5s	+45	24°	27°
9	Tmp	31	4.889	14:41:35.75	14:41:37.09	0	1.3s	+13	25°	26°
10	Tmp	32	5.251	14:42:00.79	14:41:59.87	0	0.9s	-9	25°	26°
11	Tmp	35	5.776	14:42:41.50	14:42:41.42	0	0.1s	-1	12°	26°
12	Tmp	38	6.180	14:43:15.30	14:43:13.40	0	1.9s	-19	26°	26°
13	Tmp	42	6.662	14:44:04.07	14:44:03.65	0	0.4s	-4	19°	27°
14	Tmp	46	7.337	14:44:58.36	14:44:59.82	0	1.5s	+15	25°	26°
15	Tmp	47	7.678	14:45:23.49	14:45:22.96	0	0.5s	-5	16°	26°
16	Tmp	50	8.104	14:45:53.03	14:45:52.99	0	0.0s	0	2°	26°
17	Tmp	52	8.500	14:46:26.71	14:46:25.09	0	1.6s	-16	27°	26°
18	Tmp	53	8.845	14:46:54.80	14:46:54.84	0	0.0s	0	1°	26°
19	Tmp	55	9.060	14:47:17.56	14:47:19.20	0	1.6s	+16	21°	25°
20	Tmp	56	9.366	14:47:44.06	14:47:43.87	0	0.2s	-2	17°	25°
21	Tmp	60	9.749	14:48:33.85	14:48:36.34	0	2.5s	[+25]	26°	26°
22	Tmp	61	10.039	14:48:55.51	14:48:55.49	0	0.0s	0	2°	26°
23	Tmp	64	10.408	14:49:24.58	14:49:24.77	0	0.2s	+2	11°	26°
24	Tmp	66	10.894	14:50:05.93	14:50:06.37	0	0.4s	+4	14°	26°
25	Tmp	69	11.453	14:50:58.76	14:50:57.93	0	0.8s	-8	18°	26°
26	Tmp	72	11.854	14:51:59.88	14:52:00.87	0	1.0s	+10	16°	26°
27	Tmp	74	12.120	14:52:23.33	14:52:24.51	0	1.2s	+12	21°	26°
28	Tmp	78	12.464	14:52:56.70	14:52:56.48	0	0.2s	-2	10°	26°
29	Tmp	80	12.892	14:53:25.68	14:53:26.81	0	1.1s	+11	25°	26°
30	Tmp	82	13.207	14:53:47.47	14:53:48.55	0	1.1s	+11	20°	26°
31	Tmp	84	13.462	14:54:06.58	14:54:08.37	0	1.8s	+18	23°	24°
32	Tmp	86	13.701	14:54:29.32	14:54:30.23	0	0.9s	+9	16°	24°
33	Tmp	91	14.082	14:55:07.18	14:55:06.34	0	0.8s	-8	20°	24°
34	Tmp	93	14.553	14:55:39.51	14:55:38.98	0	0.5s	-5	18°	24°
35	Tmp	95	14.709	14:55:53.61	14:55:53.30	0	0.3s	-3	11°	24°
36	Tmp	99	14.922	14:56:15.69	14:56:19.69	0	4.0s	+40	14°	24°
37	Tmp	100	15.020	14:56:25.56	14:56:29.14	0	3.6s	+36	14°	21°
38	Tmp	104	15.403	14:57:04.67	14:57:07.60	0	2.9s	[+29]	13°	17°
39	Tmp	106	15.863	14:57:36.21	14:57:36.30	0	0.1s	+1	3°	16°
40	Tmp	109	16.329	14:58:10.66	14:58:09.63	0	1.0s	-10	17°	16°
41	Tmp	112	16.744	14:58:52.01	14:58:51.07	0	0.9s	-9	10°	15°
42	Tmp	114	16.950	14:59:14.89	14:59:15.07	0	0.2s	+2	5°	15°
43	Tmp	120	17.608	15:00:37.45	15:00:39.02	0	1.6s	+16	21°	15°
44	Tmp	123	17.901	15:01:10.17	15:01:12.68	0	2.5s	+25	22°	16°
45	Tmp	125	18.177	15:01:32.65	15:01:38.89	0	6.2s	[+62]	26°	16°
46	Tmp	131	19.038	15:02:40.19	15:02:40.18	0	0.0s	0	1°	16°
47	Tmp	134	19.557	15:03:15.55	15:03:14.56	0	1.0s	-10	23°	16°
48	Tmp	137	19.864	15:03:38.98	15:03:38.27	0	0.7s	-7	22°	16°
49	Tmp	139	20.145	15:04:02.85	15:04:03.15	0	0.3s	+3	15°	16°
50	Tmp	141	20.435	15:04:26.04	15:04:27.27	0	1.2s	+12	12°	16°
51	Tmp	143	20.774	15:04:51.82	15:04:52.44	0	0.6s	+6	17°	16°
52	Tmp	145	21.189	15:05:30.30	15:05:31.54	0	1.2s	+12	25°	16°

PC	Tp	Trc	DistPC	Ideal	Passagem	Pen	Erro	Pontos	NoPC	AtePC
53	Tmp	149	21.775	15:06:21.29	15:06:23.91	0	2.6s	[+26]	16°	16°
54	Tmp	153	22.268	15:07:09.72	15:07:09.27	0	0.5s	-5	4°	16°
55	Tmp	154	22.555	15:07:30.96	15:07:29.82	0	1.1s	-11	23°	16°
56	Tmp	156	22.905	15:07:57.72	15:07:59.56	0	1.8s	+18	25°	16°
57	Tmp	162	23.683	15:09:05.18	15:09:05.59	0	0.4s	+4	17°	16°
58	Tmp	169	24.450	15:10:08.02	15:10:08.72	0	0.7s	+7	16°	16°
59	Tmp	177	25.486	15:12:51.95	15:12:51.84	0	0.1s	-1	3°	16°
60	Tmp	179	25.952	15:13:34.64	15:13:36.19	0	1.6s	+16	16°	15°
61	Tmp	186	27.056	15:14:57.62	15:14:57.97	0	0.4s	+4	12°	15°
62	Tmp	189	27.455	15:15:26.47	15:15:26.11	0	0.4s	-4	16°	15°
63	Tmp	191	27.928	15:16:03.81	15:16:02.87	0	0.9s	-9	22°	15°
64	Tmp	193	28.229	15:16:32.72	15:16:32.32	0	0.4s	-4	17°	15°
65	Tmp	195	28.655	15:17:07.98	15:17:07.37	0	0.6s	-6	19°	16°
66	Tmp	201	29.452	15:18:15.33	15:18:14.87	0	0.5s	-5	16°	15°
67	Tmp	202	29.808	15:18:54.82	15:50:46.88	0	31m52s	+6000	30°	26°
68	Tmp	208	30.747	15:20:43.21	15:52:46.59	0	32m03s	+6000	30°	26°
69	Tmp	211	32.108	15:22:41.48	15:54:59.69	0	32m18s	+6000	30°	26°

Num 127 **Pen** 0 **PCZ** 4 **Total PP** 18577 **Col. Final** 26°



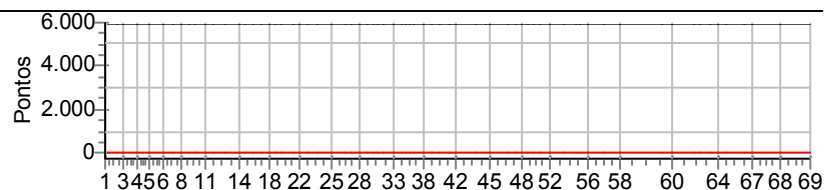
Supervisão		Patrocínio		Patrocínio		Patrocínio		Cronometragem	

Performance Individual

PC	Tp	Trc	DistPC	Ideal	Passagem	Pen	Erro	Pontos	NoPC	AtePC
N	128	128 / Rafael Brochier Cardoso / Marcelo Almada Coelho Ritter								
u	NC	Cat / NL / Largada GRADUADO / 43 / 08:43:00								
m	NC	Novo Hamburgo PAJERO FULL								
PC	Tp	Trc	DistPC	Ideal	Passagem	Pen	Erro	Pontos	NoPC	AtePC
1	Tmp	6	0.935	14:37:03.76	--:--:--	0		+6000	30°	30°
2	Tmp	10	1.628	14:37:53.26	--:--:--	0		+6000	30°	30°
3	Tmp	12	1.837	14:38:16.28	--:--:--	0		+6000	30°	30°
4	Tmp	16	2.341	14:39:09.57	--:--:--	0		+6000	30°	30°
5	Tmp	20	3.052	14:40:00.07	--:--:--	0		+6000	30°	30°
6	Tmp	24	3.711	14:40:55.56	--:--:--	0		+6000	30°	30°
7	Tmp	27	4.099	14:41:34.75	--:--:--	0		+6000	30°	30°
8	Tmp	29	4.491	14:42:06.91	--:--:--	0		+6000	30°	30°
9	Tmp	31	4.889	14:42:35.75	--:--:--	0		+6000	30°	30°
10	Tmp	32	5.251	14:43:00.79	--:--:--	0		+6000	30°	30°
11	Tmp	35	5.776	14:43:41.50	--:--:--	0		+6000	30°	30°
12	Tmp	38	6.180	14:44:15.30	--:--:--	0		+6000	30°	30°
13	Tmp	42	6.662	14:45:04.07	--:--:--	0		+6000	30°	30°
14	Tmp	46	7.337	14:45:58.36	--:--:--	0		+6000	30°	30°
15	Tmp	47	7.678	14:46:23.49	--:--:--	0		+6000	30°	30°
16	Tmp	50	8.104	14:46:53.03	--:--:--	0		+6000	30°	30°
17	Tmp	52	8.500	14:47:26.71	--:--:--	0		+6000	30°	30°
18	Tmp	53	8.845	14:47:54.80	--:--:--	0		+6000	30°	30°
19	Tmp	55	9.060	14:48:17.56	--:--:--	0		+6000	30°	30°
20	Tmp	56	9.366	14:48:44.06	--:--:--	0		+6000	30°	30°
21	Tmp	60	9.749	14:49:33.85	--:--:--	0		+6000	30°	30°
22	Tmp	61	10.039	14:49:55.51	--:--:--	0		+6000	30°	30°
23	Tmp	64	10.408	14:50:24.58	--:--:--	0		+6000	30°	30°
24	Tmp	66	10.894	14:51:05.93	--:--:--	0		+6000	30°	30°
25	Tmp	69	11.453	14:51:58.76	--:--:--	0		+6000	30°	30°
26	Tmp	72	11.854	14:52:59.88	--:--:--	0		+6000	30°	30°
27	Tmp	74	12.120	14:53:23.33	--:--:--	0		+6000	30°	30°
28	Tmp	78	12.464	14:53:56.70	--:--:--	0		+6000	30°	30°
29	Tmp	80	12.892	14:54:25.68	--:--:--	0		+6000	30°	30°
30	Tmp	82	13.207	14:54:47.47	--:--:--	0		+6000	30°	30°
31	Tmp	84	13.462	14:55:06.58	--:--:--	0		+6000	30°	30°
32	Tmp	86	13.701	14:55:29.32	--:--:--	0		+6000	30°	30°
33	Tmp	91	14.082	14:56:07.18	--:--:--	0		+6000	30°	30°
34	Tmp	93	14.553	14:56:39.51	--:--:--	0		+6000	30°	30°
35	Tmp	95	14.709	14:56:53.61	--:--:--	0		+6000	30°	30°
36	Tmp	99	14.922	14:57:15.69	--:--:--	0		+6000	30°	30°
37	Tmp	100	15.020	14:57:25.56	--:--:--	0		+6000	30°	30°
38	Tmp	104	15.403	14:58:04.67	--:--:--	0		+6000	30°	30°
39	Tmp	106	15.863	14:58:36.21	--:--:--	0		+6000	30°	30°
40	Tmp	109	16.329	14:59:10.66	--:--:--	0		+6000	30°	30°
41	Tmp	112	16.744	14:59:52.01	--:--:--	0		+6000	30°	30°
42	Tmp	114	16.950	15:00:14.89	--:--:--	0		+6000	30°	30°
43	Tmp	120	17.608	15:01:37.45	--:--:--	0		+6000	30°	30°
44	Tmp	123	17.901	15:02:10.17	--:--:--	0		+6000	30°	30°
45	Tmp	125	18.177	15:02:32.65	--:--:--	0		+6000	30°	30°
46	Tmp	131	19.038	15:03:40.19	--:--:--	0		+6000	30°	30°
47	Tmp	134	19.557	15:04:15.55	--:--:--	0		+6000	30°	30°
48	Tmp	137	19.864	15:04:38.98	--:--:--	0		+6000	30°	30°
49	Tmp	139	20.145	15:05:02.85	--:--:--	0		+6000	30°	30°
50	Tmp	141	20.435	15:05:26.04	--:--:--	0		+6000	30°	30°
51	Tmp	143	20.774	15:05:51.82	--:--:--	0		+6000	30°	30°
52	Tmp	145	21.189	15:06:30.30	--:--:--	0		+6000	30°	30°

PC	Tp	Trc	DistPC	Ideal	Passagem	Pen	Erro	Pontos	NoPC	AtePC
53	Tmp	149	21.775	15:07:21.29	--:--:--	0		+6000	30°	30°
54	Tmp	153	22.268	15:08:09.72	--:--:--	0		+6000	30°	30°
55	Tmp	154	22.555	15:08:30.96	--:--:--	0		+6000	30°	30°
56	Tmp	156	22.905	15:08:57.72	--:--:--	0		+6000	30°	30°
57	Tmp	162	23.683	15:10:05.18	--:--:--	0		+6000	30°	30°
58	Tmp	169	24.450	15:11:08.02	--:--:--	0		+6000	30°	30°
59	Tmp	177	25.486	15:13:51.95	--:--:--	0		+6000	30°	30°
60	Tmp	179	25.952	15:14:34.64	--:--:--	0		+6000	30°	30°
61	Tmp	186	27.056	15:15:57.62	--:--:--	0		+6000	30°	30°
62	Tmp	189	27.455	15:16:26.47	--:--:--	0		+6000	30°	30°
63	Tmp	191	27.928	15:17:03.81	--:--:--	0		+6000	30°	30°
64	Tmp	193	28.229	15:17:32.72	--:--:--	0		+6000	30°	30°
65	Tmp	195	28.655	15:18:07.98	--:--:--	0		+6000	30°	30°
66	Tmp	201	29.452	15:19:15.33	--:--:--	0		+6000	30°	30°
67	Tmp	202	29.808	15:19:54.82	--:--:--	0		+6000	29°	30°
68	Tmp	208	30.747	15:21:43.21	--:--:--	0		+6000	29°	30°
69	Tmp	211	32.108	15:23:41.48	--:--:--	0		+6000	29°	30°

Num	128	Pen	0	PCZ	0	Total PP	414000	Col. Final	NC
-----	-----	-----	---	-----	---	----------	--------	------------	----



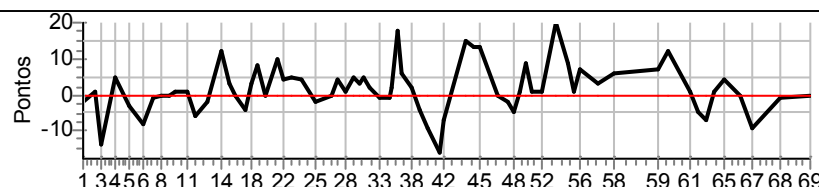
Supervisão		Patrocínio		Patrocínio		Patrocínio		Cronometragem	

Performance Individual

PC	Tp	Trc	DistPC	Ideal	Passagem	Pen	Erro	Pontos	NoPC	AtePC
N	129	129 / Julio Cesar Bonotto Neto / Deividi Nardi								
u	2º	Cat / NL / Largada GRADUADO / 35 / 08:35:00								
m		Sao Bento do Sul JEEP WRANGLER								
PC	Tp	Trc	DistPC	Ideal	Passagem	Pen	Erro	Pontos	NoPC	AtePC
1	Tmp	6	0.935	14:29:03.76	14:29:03.60	0	0.2s	-2	17°	17°
2	Tmp	10	1.628	14:29:53.26	14:29:53.38	0	0.1s	+1	11°	14°
3	Tmp	12	1.837	14:30:16.28	14:30:14.85	0	1.4s	[-14]	19°	12°
4	Tmp	16	2.341	14:31:09.57	14:31:10.08	0	0.5s	+5	22°	17°
5	Tmp	20	3.052	14:32:00.07	14:31:59.73	0	0.3s	-3	18°	16°
6	Tmp	24	3.711	14:32:55.56	14:32:54.78	0	0.8s	-8	19°	19°
7	Tmp	27	4.099	14:33:34.75	14:33:34.62	0	0.1s	-1	6°	16°
8	Tmp	29	4.491	14:34:06.91	14:34:06.91	0	0.0s	0	1°	5°
9	Tmp	31	4.889	14:34:35.75	14:34:35.77	0	0.0s	0	4°	4°
10	Tmp	32	5.251	14:35:00.79	14:35:00.87	0	0.1s	+1	2°	3°
11	Tmp	35	5.776	14:35:41.50	14:35:41.60	0	0.1s	+1	14°	2°
12	Tmp	38	6.180	14:36:15.30	14:36:14.66	0	0.6s	-6	15°	3°
13	Tmp	42	6.662	14:37:04.07	14:37:03.86	0	0.2s	-2	16°	3°
14	Tmp	46	7.337	14:37:58.36	14:37:59.55	0	1.2s	+12	18°	5°
15	Tmp	47	7.678	14:38:23.49	14:38:23.82	0	0.3s	+3	9°	3°
16	Tmp	50	8.104	14:38:53.03	14:38:53.05	0	0.0s	0	4°	3°
17	Tmp	52	8.500	14:39:26.71	14:39:26.31	0	0.4s	-4	15°	3°
18	Tmp	53	8.845	14:39:54.80	14:39:55.07	0	0.3s	+3	14°	3°
19	Tmp	55	9.060	14:40:17.56	14:40:18.39	0	0.8s	+8	13°	3°
20	Tmp	56	9.366	14:40:44.06	14:40:44.09	0	0.0s	0	6°	3°
21	Tmp	60	9.749	14:41:33.85	14:41:34.87	0	1.0s	+10	9°	3°
22	Tmp	61	10.039	14:41:55.51	14:41:55.94	0	0.4s	+4	16°	3°
23	Tmp	64	10.408	14:42:24.58	14:42:25.12	0	0.5s	+5	20°	3°
24	Tmp	66	10.894	14:43:05.93	14:43:06.36	0	0.4s	+4	17°	3°
25	Tmp	69	11.453	14:43:58.76	14:43:58.60	0	0.2s	-2	6°	3°
26	Tmp	72	11.854	14:44:59.88	14:44:59.88	0	0.0s	0	1°	3°
27	Tmp	74	12.120	14:45:23.33	14:45:23.76	0	0.4s	+4	4°	3°
28	Tmp	78	12.464	14:45:56.70	14:45:56.81	0	0.1s	+1	7°	3°
29	Tmp	80	12.892	14:46:25.68	14:46:26.19	0	0.5s	+5	17°	3°
30	Tmp	82	13.207	14:46:47.47	14:46:47.77	0	0.3s	+3	7°	3°
31	Tmp	84	13.462	14:47:06.58	14:47:07.04	0	0.5s	+5	15°	3°
32	Tmp	86	13.701	14:47:29.32	14:47:29.56	0	0.2s	+2	7°	3°
33	Tmp	91	14.082	14:48:07.18	14:48:07.07	0	0.1s	-1	8°	3°
34	Tmp	93	14.553	14:48:39.51	14:48:39.44	0	0.1s	-1	6°	3°
35	Tmp	95	14.709	14:48:53.61	14:48:53.81	0	0.2s	+2	10°	3°
36	Tmp	99	14.922	14:49:15.69	14:49:17.48	0	1.8s	[+18]	6°	3°
37	Tmp	100	15.020	14:49:25.56	14:49:26.20	0	0.6s	+6	2°	2°
38	Tmp	104	15.403	14:50:04.67	14:50:04.87	0	0.2s	+2	2°	1°
39	Tmp	106	15.863	14:50:36.21	14:50:35.83	0	0.4s	-4	8°	1°
40	Tmp	109	16.329	14:51:10.66	14:51:09.79	0	0.9s	-9	14°	2°
41	Tmp	112	16.744	14:51:52.01	14:51:50.40	0	1.6s	[-16]	16°	3°
42	Tmp	114	16.950	14:52:14.89	14:52:14.20	0	0.7s	-7	11°	3°
43	Tmp	120	17.608	14:53:37.45	14:53:38.94	0	1.5s	[+15]	20°	3°
44	Tmp	123	17.901	14:54:10.17	14:54:11.47	0	1.3s	+13	11°	3°
45	Tmp	125	18.177	14:54:32.65	14:54:33.94	0	1.3s	+13	19°	3°
46	Tmp	131	19.038	14:55:40.19	14:55:40.15	0	0.0s	0	2°	3°
47	Tmp	134	19.557	14:56:15.55	14:56:15.37	0	0.2s	-2	6°	3°
48	Tmp	137	19.864	14:56:38.98	14:56:38.51	0	0.5s	-5	11°	3°
49	Tmp	139	20.145	14:57:02.85	14:57:02.98	0	0.1s	+1	4°	3°
50	Tmp	141	20.435	14:57:26.04	14:57:26.93	0	0.9s	+9	7°	3°
51	Tmp	143	20.774	14:57:51.82	14:57:51.96	0	0.1s	+1	6°	3°
52	Tmp	145	21.189	14:58:30.30	14:58:30.37	0	0.1s	+1	5°	3°

PC	Tp	Trc	DistPC	Ideal	Passagem	Pen	Erro	Pontos	NoPC	AtePC
53	Tmp	149	21.775	14:59:21.29	14:59:23.26	0	2.0s	[+20]	8°	3°
54	Tmp	153	22.268	15:00:09.72	15:00:10.60	0	0.9s	+9	13°	3°
55	Tmp	154	22.555	15:00:30.96	15:00:31.02	0	0.1s	+1	4°	3°
56	Tmp	156	22.905	15:00:57.72	15:00:58.42	0	0.7s	+7	19°	3°
57	Tmp	162	23.683	15:02:05.18	15:02:05.50	0	0.3s	+3	14°	3°
58	Tmp	169	24.450	15:03:08.02	15:03:08.62	0	0.6s	+6	10°	3°
59	Tmp	177	25.486	15:05:51.95	15:05:52.67	0	0.7s	+7	14°	2°
60	Tmp	179	25.952	15:06:34.64	15:06:35.84	0	1.2s	+12	4°	2°
61	Tmp	186	27.056	15:07:57.62	15:07:57.70	0	0.1s	+1	6°	2°
62	Tmp	189	27.455	15:08:26.47	15:08:25.93	0	0.5s	-5	21°	2°
63	Tmp	191	27.928	15:09:03.81	15:09:03.16	0	0.7s	-7	14°	3°
64	Tmp	193	28.229	15:09:32.72	15:09:32.85	0	0.1s	+1	8°	3°
65	Tmp	195	28.655	15:10:07.98	15:10:08.33	0	0.4s	+4	15°	2°
66	Tmp	201	29.452	15:11:15.33	15:11:15.37	0	0.0s	0	3°	2°
67	Tmp	202	29.808	15:11:54.82	15:11:53.94	0	0.9s	-9	18°	2°
68	Tmp	208	30.747	15:13:43.21	15:13:43.14	0	0.1s	-1	11°	2°
69	Tmp	211	32.108	15:15:41.48	15:15:41.51	0	0.0s	0	4°	2°

Num	129	Pen	0	PCZ	8	Total PP	255	Col. Final	2º
-----	-----	-----	---	-----	---	----------	-----	------------	----



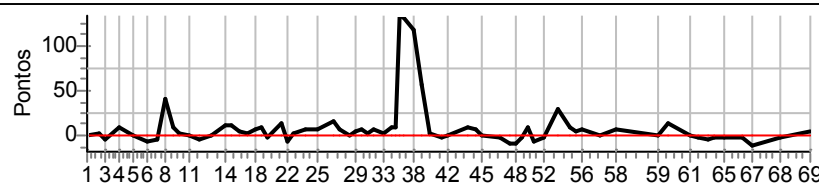
Supervisão		Patrocínio		Patrocínio		Patrocínio		Cronometragem	

Performance Individual

PC	Tp	Trc	DistPC	Ideal	Passagem	Pen	Erro	Pontos	NoPC	AtePC
N	130	130 / Mauri Espindola / Fernando Amorim da Silveira								
u		Cat / NL / Largada GRADUADO / 36 / 08:36:00								
m	16°	Sao Jose TROLLER								
PC	Tp	Trc	DistPC	Ideal	Passagem	Pen	Erro	Pontos	NoPC	AtePC
1	Tmp	6	0.935	14:30:03.76	14:30:03.88	0	0.1s	+1	9°	9°
2	Tmp	10	1.628	14:30:53.26	14:30:53.50	0	0.2s	+2	15°	13°
3	Tmp	12	1.837	14:31:16.28	14:31:15.75	0	0.5s	-5	4°	9°
4	Tmp	16	2.341	14:32:09.57	14:32:10.51	0	0.9s	+9	24°	16°
5	Tmp	20	3.052	14:33:00.07	14:33:00.05	0	0.0s	0	3°	12°
6	Tmp	24	3.711	14:33:55.56	14:33:54.94	0	0.6s	-6	12°	10°
7	Tmp	27	4.099	14:34:34.75	14:34:34.38	0	0.4s	-4	14°	11°
8	Tmp	29	4.491	14:35:06.91	14:35:11.04	0	4.1s	+41	22°	12°
9	Tmp	31	4.889	14:35:35.75	14:35:36.79	0	1.0s	+10	22°	16°
10	Tmp	32	5.251	14:36:00.79	14:36:00.98	0	0.2s	+2	9°	14°
11	Tmp	35	5.776	14:36:41.50	14:36:41.54	0	0.0s	0	8°	13°
12	Tmp	38	6.180	14:37:15.30	14:37:14.82	0	0.5s	-5	13°	12°
13	Tmp	42	6.662	14:38:04.07	14:38:04.10	0	0.0s	0	3°	11°
14	Tmp	46	7.337	14:38:58.36	14:38:59.45	0	1.1s	+11	17°	12°
15	Tmp	47	7.678	14:39:23.49	14:39:24.59	0	1.1s	+11	24°	16°
16	Tmp	50	8.104	14:39:53.03	14:39:53.46	0	0.4s	+4	19°	16°
17	Tmp	52	8.500	14:40:26.71	14:40:27.04	0	0.3s	+3	11°	14°
18	Tmp	53	8.845	14:40:54.80	14:40:55.52	0	0.7s	+7	25°	18°
19	Tmp	55	9.060	14:41:17.56	14:41:18.58	0	1.0s	+10	15°	16°
20	Tmp	56	9.366	14:41:44.06	14:41:43.99	0	0.1s	-1	11°	15°
21	Tmp	60	9.749	14:42:33.85	14:42:35.34	0	1.5s	[+15]	18°	15°
22	Tmp	61	10.039	14:42:55.51	14:42:54.88	0	0.6s	-6	22°	16°
23	Tmp	64	10.408	14:43:24.58	14:43:24.87	0	0.3s	+3	15°	15°
24	Tmp	66	10.894	14:44:05.93	14:44:06.52	0	0.6s	+6	22°	16°
25	Tmp	69	11.453	14:44:58.76	14:44:59.57	0	0.8s	+8	19°	16°
26	Tmp	72	11.854	14:45:59.88	14:46:01.50	0	1.6s	[+16]	24°	17°
27	Tmp	74	12.120	14:46:23.33	14:46:23.90	0	0.6s	+6	8°	16°
28	Tmp	78	12.464	14:46:56.70	14:46:56.83	0	0.1s	+1	6°	15°
29	Tmp	80	12.892	14:47:25.68	14:47:26.12	0	0.4s	+4	13°	15°
30	Tmp	82	13.207	14:47:47.47	14:47:48.11	0	0.6s	+6	13°	15°
31	Tmp	84	13.462	14:48:06.58	14:48:06.75	0	0.2s	+2	8°	12°
32	Tmp	86	13.701	14:48:29.32	14:48:30.04	0	0.7s	+7	14°	13°
33	Tmp	91	14.082	14:49:07.18	14:49:07.51	0	0.3s	+3	12°	12°
34	Tmp	93	14.553	14:49:39.51	14:49:40.47	0	1.0s	+10	24°	15°
35	Tmp	95	14.709	14:49:53.61	14:49:54.49	0	0.9s	+9	19°	15°
36	Tmp	99	14.922	14:50:15.69	14:50:29.13	0	13.4s	[+134]	23°	16°
37	Tmp	100	15.020	14:50:25.56	14:50:38.78	0	13.2s	+132	21°	24°
38	Tmp	104	15.403	14:51:04.67	14:51:16.45	0	11.8s	+118	18°	21°
39	Tmp	106	15.863	14:51:36.21	14:51:41.94	0	5.7s	+57	18°	19°
40	Tmp	109	16.329	14:52:10.66	14:52:10.84	0	0.2s	+2	7°	18°
41	Tmp	112	16.744	14:52:52.01	14:52:51.95	0	0.1s	-1	3°	17°
42	Tmp	114	16.950	14:53:14.89	14:53:14.87	0	0.0s	0	3°	17°
43	Tmp	120	17.608	14:54:37.45	14:54:38.47	0	1.0s	+10	11°	17°
44	Tmp	123	17.901	14:55:10.17	14:55:10.84	0	0.7s	+7	6°	17°
45	Tmp	125	18.177	14:55:32.65	14:55:32.78	0	0.1s	+1	3°	17°
46	Tmp	131	19.038	14:56:40.19	14:56:40.04	0	0.2s	-2	10°	17°
47	Tmp	134	19.557	14:57:15.55	14:57:14.67	0	0.9s	-9	22°	17°
48	Tmp	137	19.864	14:57:38.98	14:57:38.20	0	0.8s	-8	23°	17°
49	Tmp	139	20.145	14:58:02.85	14:58:02.68	0	0.2s	-2	12°	17°
50	Tmp	141	20.435	14:58:26.04	14:58:27.01	0	1.0s	+10	9°	17°
51	Tmp	143	20.774	14:58:51.82	14:58:51.22	0	0.6s	-6	19°	17°
52	Tmp	145	21.189	14:59:30.30	14:59:29.97	0	0.3s	-3	12°	17°

PC	Tp	Trc	DistPC	Ideal	Passagem	Pen	Erro	Pontos	NoPC	AtePC
53	Tmp	149	21.775	15:00:21.29	15:00:24.20	0	2.9s	[+29]	21°	17°
54	Tmp	153	22.268	15:01:09.72	15:01:10.61	0	0.9s	+9	12°	17°
55	Tmp	154	22.555	15:01:30.96	15:01:31.42	0	0.5s	+5	18°	17°
56	Tmp	156	22.905	15:01:57.72	15:01:58.52	0	0.8s	+8	21°	17°
57	Tmp	162	23.683	15:03:05.18	15:03:05.17	0	0.0s	0	2°	17°
58	Tmp	169	24.450	15:04:08.02	15:04:08.59	0	0.6s	+6	9°	18°
59	Tmp	177	25.486	15:06:51.95	15:06:51.98	0	0.0s	0	1°	17°
60	Tmp	179	25.952	15:07:34.64	15:07:35.97	0	1.3s	[+13]	8°	17°
61	Tmp	186	27.056	15:08:57.62	15:08:57.65	0	0.0s	0	3°	17°
62	Tmp	189	27.455	15:09:26.47	15:09:26.18	0	0.3s	-3	11°	17°
63	Tmp	191	27.928	15:10:03.81	15:10:03.33	0	0.5s	-5	12°	17°
64	Tmp	193	28.229	15:10:32.72	15:10:32.52	0	0.2s	-2	10°	17°
65	Tmp	195	28.655	15:11:07.98	15:11:07.78	0	0.2s	-2	10°	17°
66	Tmp	201	29.452	15:12:15.33	15:12:15.15	0	0.2s	-2	10°	17°
67	Tmp	202	29.808	15:12:54.82	15:12:53.73	0	1.1s	-11	19°	16°
68	Tmp	208	30.747	15:14:43.21	15:14:43.16	0	0.1s	-1	10°	16°
69	Tmp	211	32.108	15:16:41.48	15:16:41.88	0	0.4s	+4	19°	16°

Num	130	Pen	0	PCZ	7	Total PP	629	Col. Final	16°
-----	-----	-----	---	-----	---	----------	-----	------------	-----



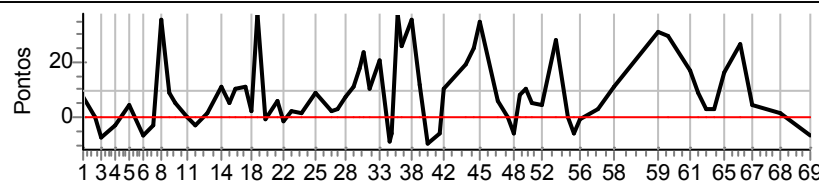
Supervisão		Patrocínio		Patrocínio		Patrocínio		Cronometragem	

Performance Individual

PC	Tp	Trc	DistPC	Ideal	Passagem	Pen	Erro	Pontos	NoPC	AtePC
N	131	131 / Marcelo Juca / Luiz Fernando Pugliese								
u		Cat / NL / Largada GRADUADO / 53 / 08:53:00								
m	15°	Juiz de Fora PAJERO TR4								
PC	Tp	Trc	DistPC	Ideal	Passagem	Pen	Erro	Pontos	NoPC	AtePC
1	Tmp	6	0.935	14:47:03.76	14:47:04.46	0	0.7s	+7	27°	27°
2	Tmp	10	1.628	14:47:53.26	14:47:53.29	0	0.0s	0	2°	8°
3	Tmp	12	1.837	14:48:16.28	14:48:15.53	0	0.8s	-8	8°	21°
4	Tmp	16	2.341	14:49:09.57	14:49:09.24	0	0.3s	-3	17°	19°
5	Tmp	20	3.052	14:50:00.07	14:50:00.49	0	0.4s	+4	19°	20°
6	Tmp	24	3.711	14:50:55.56	14:50:54.91	0	0.7s	-7	14°	20°
7	Tmp	27	4.099	14:51:34.75	14:51:34.49	0	0.3s	-3	10°	19°
8	Tmp	29	4.491	14:52:06.91	14:52:10.48	0	3.6s	+36	20°	14°
9	Tmp	31	4.889	14:52:35.75	14:52:36.64	0	0.9s	+9	21°	17°
10	Tmp	32	5.251	14:53:00.79	14:53:01.33	0	0.5s	+5	17°	18°
11	Tmp	35	5.776	14:53:41.50	14:53:41.46	0	0.0s	0	2°	16°
12	Tmp	38	6.180	14:54:15.30	14:54:14.99	0	0.3s	-3	7°	14°
13	Tmp	42	6.662	14:55:04.07	14:55:04.21	0	0.1s	+1	7°	13°
14	Tmp	46	7.337	14:55:58.36	14:55:59.50	0	1.1s	+11	15°	14°
15	Tmp	47	7.678	14:56:23.49	14:56:24.03	0	0.5s	+5	13°	15°
16	Tmp	50	8.104	14:56:53.03	14:56:54.00	0	1.0s	+10	25°	21°
17	Tmp	52	8.500	14:57:26.71	14:57:27.82	0	1.1s	+11	24°	22°
18	Tmp	53	8.845	14:57:54.80	14:57:55.01	0	0.2s	+2	7°	20°
19	Tmp	55	9.060	14:58:17.56	14:58:21.38	0	3.8s	+38	26°	23°
20	Tmp	56	9.366	14:58:44.06	14:58:43.96	0	0.1s	-1	8°	23°
21	Tmp	60	9.749	14:59:33.85	14:59:34.43	0	0.6s	+6	5°	23°
22	Tmp	61	10.039	14:59:55.51	14:59:55.33	0	0.2s	-2	11°	23°
23	Tmp	64	10.408	15:00:24.58	15:00:24.79	0	0.2s	+2	9°	23°
24	Tmp	66	10.894	15:01:05.93	15:01:06.07	0	0.1s	+1	4°	23°
25	Tmp	69	11.453	15:01:58.76	15:01:59.70	0	0.9s	+9	20°	23°
26	Tmp	72	11.854	15:02:59.88	15:03:00.08	0	0.2s	+2	4°	21°
27	Tmp	74	12.120	15:03:23.33	15:03:23.62	0	0.3s	+3	3°	19°
28	Tmp	78	12.464	15:03:56.70	15:03:57.41	0	0.7s	+7	17°	19°
29	Tmp	80	12.892	15:04:25.68	15:04:26.78	0	1.1s	+11	24°	21°
30	Tmp	82	13.207	15:04:47.47	15:04:49.29	0	1.8s	+18	23°	21°
31	Tmp	84	13.462	15:05:06.58	15:05:08.96	0	2.4s	+24	24°	20°
32	Tmp	86	13.701	15:05:29.32	15:05:30.33	0	1.0s	+10	18°	20°
33	Tmp	91	14.082	15:06:07.18	15:06:09.27	0	2.1s	+21	24°	20°
34	Tmp	93	14.553	15:06:39.51	15:06:38.62	0	0.9s	-9	22°	20°
35	Tmp	95	14.709	15:06:53.61	15:06:53.05	0	0.6s	-6	15°	20°
36	Tmp	99	14.922	15:07:15.69	15:07:19.50	0	3.8s	+38	13°	20°
37	Tmp	100	15.020	15:07:25.56	15:07:28.16	0	2.6s	+26	10°	15°
38	Tmp	104	15.403	15:08:04.67	15:08:08.30	0	3.6s	+36	15°	14°
39	Tmp	106	15.863	15:08:36.21	15:08:37.43	0	1.2s	+12	14°	14°
40	Tmp	109	16.329	15:09:10.66	15:09:09.70	0	1.0s	-10	15°	13°
41	Tmp	112	16.744	15:09:52.01	15:09:51.46	0	0.6s	-6	7°	13°
42	Tmp	114	16.950	15:10:14.89	15:10:15.93	0	1.0s	+10	13°	13°
43	Tmp	120	17.608	15:11:37.45	15:11:39.32	0	1.9s	+19	24°	14°
44	Tmp	123	17.901	15:12:10.17	15:12:12.63	0	2.5s	+25	21°	14°
45	Tmp	125	18.177	15:12:32.65	15:12:36.14	0	3.5s	+35	25°	15°
46	Tmp	131	19.038	15:13:40.19	15:13:40.75	0	0.6s	+6	20°	14°
47	Tmp	134	19.557	15:14:15.55	15:14:15.52	0	0.0s	0	1°	14°
48	Tmp	137	19.864	15:14:38.98	15:14:38.42	0	0.6s	-6	13°	14°
49	Tmp	139	20.145	15:15:02.85	15:15:03.69	0	0.8s	+8	25°	14°
50	Tmp	141	20.435	15:15:26.04	15:15:27.03	0	1.0s	+10	8°	14°
51	Tmp	143	20.774	15:15:51.82	15:15:52.31	0	0.5s	+5	14°	14°
52	Tmp	145	21.189	15:16:30.30	15:16:30.70	0	0.4s	+4	13°	14°

PC	Tp	Trc	DistPC	Ideal	Passagem	Pen	Erro	Pontos	NoPC	AtePC
53	Tmp	149	21.775	15:17:21.29	15:17:24.13	0	2.8s	+28	18°	14°
54	Tmp	153	22.268	15:18:09.72	15:18:09.70	0	0.0s	0	1°	14°
55	Tmp	154	22.555	15:18:30.96	15:18:30.40	0	0.6s	-6	20°	14°
56	Tmp	156	22.905	15:18:57.72	15:18:57.64	0	0.1s	-1	4°	14°
57	Tmp	162	23.683	15:20:05.18	15:20:05.51	0	0.3s	+3	13°	14°
58	Tmp	169	24.450	15:21:08.02	15:21:09.15	0	1.1s	+11	24°	14°
59	Tmp	177	25.486	15:23:51.95	15:23:55.06	0	3.1s	+31	23°	14°
60	Tmp	179	25.952	15:24:34.64	15:24:37.65	0	3.0s	+30	24°	14°
61	Tmp	186	27.056	15:25:57.62	15:25:59.35	0	1.7s	+17	25°	14°
62	Tmp	189	27.455	15:26:26.47	15:26:27.36	0	0.9s	+9	23°	14°
63	Tmp	191	27.928	15:27:03.81	15:27:04.12	0	0.3s	+3	6°	14°
64	Tmp	193	28.229	15:27:32.72	15:27:33.03	0	0.3s	+3	13°	14°
65	Tmp	195	28.655	15:28:07.98	15:28:09.59	0	1.6s	+16	25°	14°
66	Tmp	201	29.452	15:29:15.33	15:29:17.99	0	2.7s	+27	26°	16°
67	Tmp	202	29.808	15:29:54.82	15:29:55.19	0	0.4s	+4	11°	15°
68	Tmp	208	30.747	15:31:43.21	15:31:43.35	0	0.1s	+1	6°	15°
69	Tmp	211	32.108	15:33:41.48	15:33:40.78	0	0.7s	-7	23°	15°

Num 131 Pen 0 PCZ 4 Total PP 599 Col. Final 15°



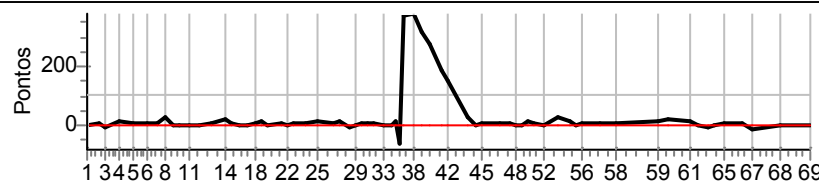
Supervisão		Patrocínio		Patrocínio		Patrocínio		Cronometragem	

Performance Individual

PC	Tp	Trc	DistPC	Ideal	Passagem	Pen	Erro	Pontos	NoPC	AtePC
N	132	132 / Dirceu Potrich / Claudemir Hubner								
u		Cat / NL / Largada GRADUADO / 40 / 08:40:00								
m	23°	Ipirá TROLLER								
PC	Tp	Trc	DistPC	Ideal	Passagem	Pen	Erro	Pontos	NoPC	AtePC
1	Tmp	6	0.935	14:34:03.76	14:34:03.79	0	0.0s	0	4°	4°
2	Tmp	10	1.628	14:34:53.26	14:34:53.79	0	0.5s	+5	21°	7°
3	Tmp	12	1.837	14:35:16.28	14:35:15.72	0	0.6s	-6	5°	19°
4	Tmp	16	2.341	14:36:09.57	14:36:10.78	0	1.2s	+12	25°	22°
5	Tmp	20	3.052	14:37:00.07	14:37:00.87	0	0.8s	+8	23°	23°
6	Tmp	24	3.711	14:37:55.56	14:37:56.25	0	0.7s	+7	15°	21°
7	Tmp	27	4.099	14:38:34.75	14:38:35.32	0	0.6s	+6	20°	22°
8	Tmp	29	4.491	14:39:06.91	14:39:09.67	0	2.8s	[+28]	17°	22°
9	Tmp	31	4.889	14:39:35.75	14:39:35.79	0	0.0s	0	3°	20°
10	Tmp	32	5.251	14:40:00.79	14:40:01.13	0	0.3s	+3	11°	19°
11	Tmp	35	5.776	14:40:41.50	14:40:41.81	0	0.3s	+3	19°	21°
12	Tmp	38	6.180	14:41:15.30	14:41:15.63	0	0.3s	+3	8°	17°
13	Tmp	42	6.662	14:42:04.07	14:42:04.81	0	0.7s	+7	25°	21°
14	Tmp	46	7.337	14:42:58.36	14:43:00.39	0	2.0s	+20	26°	23°
15	Tmp	47	7.678	14:43:23.49	14:43:24.05	0	0.6s	+6	20°	23°
16	Tmp	50	8.104	14:43:53.03	14:43:53.45	0	0.4s	+4	17°	23°
17	Tmp	52	8.500	14:44:26.71	14:44:26.85	0	0.1s	+1	5°	20°
18	Tmp	53	8.845	14:44:54.80	14:44:55.53	0	0.7s	+7	24°	21°
19	Tmp	55	9.060	14:45:17.56	14:45:18.99	0	1.4s	+14	18°	21°
20	Tmp	56	9.366	14:45:44.06	14:45:44.09	0	0.0s	0	4°	21°
21	Tmp	60	9.749	14:46:33.85	14:46:34.67	0	0.8s	+8	7°	19°
22	Tmp	61	10.039	14:46:55.51	14:46:55.37	0	0.1s	-1	7°	18°
23	Tmp	64	10.408	14:47:24.58	14:47:25.24	0	0.7s	+7	22°	19°
24	Tmp	66	10.894	14:48:05.93	14:48:06.43	0	0.5s	+5	20°	19°
25	Tmp	69	11.453	14:48:58.76	14:49:00.05	0	1.3s	+13	25°	20°
26	Tmp	72	11.854	14:49:59.88	14:50:00.72	0	0.8s	+8	14°	20°
27	Tmp	74	12.120	14:50:23.33	14:50:24.80	0	1.5s	+15	24°	21°
28	Tmp	78	12.464	14:50:56.70	14:50:56.16	0	0.5s	-5	16°	21°
29	Tmp	80	12.892	14:51:25.68	14:51:25.89	0	0.2s	+2	8°	20°
30	Tmp	82	13.207	14:51:47.47	14:51:48.28	0	0.8s	+8	18°	20°
31	Tmp	84	13.462	14:52:06.58	14:52:07.58	0	1.0s	+10	18°	18°
32	Tmp	86	13.701	14:52:29.32	14:52:30.22	0	0.9s	+9	17°	18°
33	Tmp	91	14.082	14:53:07.18	14:53:07.27	0	0.1s	+1	5°	17°
34	Tmp	93	14.553	14:53:39.51	14:53:39.74	0	0.2s	+2	11°	17°
35	Tmp	95	14.709	14:53:53.61	14:53:54.95	0	1.3s	+13	22°	19°
36	Tmp	99	14.922	14:54:15.69	14:54:09.71	0	6.0s	-60	19°	18°
37	Tmp	100	15.020	14:54:25.56	14:55:02.46	0	36.9s	+369	25°	13°
38	Tmp	104	15.403	14:55:04.67	14:55:41.96	0	37.3s	[+373]	25°	23°
39	Tmp	106	15.863	14:55:36.21	14:56:07.19	0	31.0s	+310	24°	23°
40	Tmp	109	16.329	14:56:10.66	14:56:37.73	0	27.1s	+271	25°	23°
41	Tmp	112	16.744	14:56:52.01	14:57:10.19	0	18.2s	+182	26°	24°
42	Tmp	114	16.950	14:57:14.89	14:57:29.73	0	14.8s	+148	26°	24°
43	Tmp	120	17.608	14:58:37.45	14:58:39.98	0	2.5s	[+25]	25°	24°
44	Tmp	123	17.901	14:59:10.17	14:59:10.02	0	0.2s	-2	2°	24°
45	Tmp	125	18.177	14:59:32.65	14:59:33.68	0	1.0s	+10	15°	24°
46	Tmp	131	19.038	15:00:40.19	15:00:40.92	0	0.7s	+7	22°	24°
47	Tmp	134	19.557	15:01:15.55	15:01:16.09	0	0.5s	+5	16°	24°
48	Tmp	137	19.864	15:01:38.98	15:01:39.37	0	0.4s	+4	9°	24°
49	Tmp	139	20.145	15:02:02.85	15:02:03.05	0	0.2s	+2	10°	24°
50	Tmp	141	20.435	15:02:26.04	15:02:27.29	0	1.3s	+13	16°	24°
51	Tmp	143	20.774	15:02:51.82	15:02:52.38	0	0.6s	+6	18°	24°
52	Tmp	145	21.189	15:03:30.30	15:03:30.74	0	0.4s	+4	14°	24°

PC	Tp	Trc	DistPC	Ideal	Passagem	Pen	Erro	Pontos	NoPC	AtePC
53	Tmp	149	21.775	15:04:21.29	15:04:24.05	0	2.8s	[+28]	19°	24°
54	Tmp	153	22.268	15:05:09.72	15:05:11.22	0	1.5s	+15	21°	24°
55	Tmp	154	22.555	15:05:30.96	15:05:31.23	0	0.3s	+3	12°	24°
56	Tmp	156	22.905	15:05:57.72	15:05:58.36	0	0.6s	+6	16°	24°
57	Tmp	162	23.683	15:07:05.18	15:07:05.65	0	0.5s	+5	22°	24°
58	Tmp	169	24.450	15:08:08.02	15:08:08.71	0	0.7s	+7	18°	24°
59	Tmp	177	25.486	15:10:51.95	15:10:53.13	0	1.2s	+12	20°	24°
60	Tmp	179	25.952	15:11:34.64	15:11:36.83	0	2.2s	[+22]	22°	24°
61	Tmp	186	27.056	15:12:57.62	15:12:59.06	0	1.4s	+14	24°	24°
62	Tmp	189	27.455	15:13:26.47	15:13:26.37	0	0.1s	-1	8°	24°
63	Tmp	191	27.928	15:14:03.81	15:14:03.48	0	0.3s	-3	7°	24°
64	Tmp	193	28.229	15:14:32.72	15:14:32.83	0	0.1s	+1	7°	24°
65	Tmp	195	28.655	15:15:07.98	15:15:08.54	0	0.6s	+6	20°	24°
66	Tmp	201	29.452	15:16:15.33	15:16:15.97	0	0.6s	+6	18°	24°
67	Tmp	202	29.808	15:16:54.82	15:16:53.20	0	1.6s	-16	23°	23°
68	Tmp	208	30.747	15:18:43.21	15:18:43.24	0	0.0s	0	2°	23°
69	Tmp	211	32.108	15:20:41.48	15:20:41.79	0	0.3s	+3	15°	23°

Num	132	Pen	0	PCZ	4	Total PP	1710	Col. Final	23°
-----	-----	-----	---	-----	---	----------	------	------------	-----



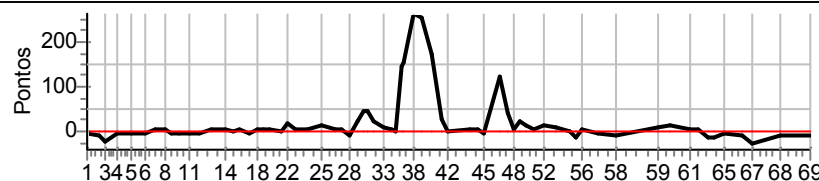
Supervisão		Patrocínio		Patrocínio		Patrocínio		Cronometragem	

Performance Individual

PC	Tp	Trc	DistPC	Ideal	Passagem	Pen	Erro	Pontos	NoPC	AtePC
N	u	201	201 / Eder Reis / Fabricio Assini							
			Cat / NL / Largada TURISMO / 88 / 09:28:00							
			Brusque TROLLER T4 3.2 TGV							
PC	Tp	Trc	DistPC	Ideal	Passagem	Pen	Erro	Pontos	NoPC	AtePC
1	Tmp	6	0.935	15:33:14.31	15:33:13.88	0	0.4s	-4	23°	23°
2	Tmp	10	1.628	15:34:10.68	15:34:09.86	0	0.8s	-8	29°	25°
3	Tmp	12	1.837	15:34:35.52	15:34:33.41	0	2.1s	-21	29°	29°
4	Tmp	16	2.341	15:35:27.60	15:35:27.34	0	0.3s	-3	16°	30°
5	Tmp	20	3.052	15:36:25.02	15:36:24.52	0	0.5s	-5	22°	27°
6	Tmp	24	3.711	15:37:27.65	15:37:27.47	0	0.2s	-2	7°	22°
7	Tmp	27	4.099	15:38:13.49	15:38:13.87	0	0.4s	+4	15°	21°
8	Tmp	29	4.491	15:38:50.19	15:38:50.90	0	0.7s	+7	19°	22°
9	Tmp	31	4.889	15:39:22.48	15:39:22.11	0	0.4s	-4	19°	21°
10	Tmp	32	5.251	15:39:51.44	15:39:51.21	0	0.2s	-2	13°	21°
11	Tmp	35	5.776	15:40:40.58	15:40:40.40	0	0.2s	-2	19°	18°
12	Tmp	38	6.180	15:41:18.55	15:41:18.13	0	0.4s	-4	16°	19°
13	Tmp	42	6.662	15:42:15.18	15:42:15.46	0	0.3s	+3	17°	19°
14	Tmp	46	7.337	15:43:17.40	15:43:17.76	0	0.4s	+4	11°	17°
15	Tmp	47	7.678	15:43:46.07	15:43:46.31	0	0.2s	+2	11°	18°
16	Tmp	50	8.104	15:44:19.11	15:44:19.62	0	0.5s	+5	24°	18°
17	Tmp	52	8.500	15:44:58.04	15:44:57.85	0	0.2s	-2	10°	17°
18	Tmp	53	8.845	15:45:30.55	15:45:31.07	0	0.5s	+5	19°	18°
19	Tmp	55	9.060	15:45:56.37	15:45:56.97	0	0.6s	+6	17°	18°
20	Tmp	56	9.366	15:46:26.53	15:46:27.07	0	0.5s	+5	22°	19°
21	Pass	60	9.749	15:47:20.55	15:47:28.04	0	7.5s	0	10°	19°
22	Tmp	61	10.039	15:47:46.39	15:47:48.06	0	1.7s	+17	26°	20°
23	Tmp	64	10.408	15:48:19.82	15:48:20.14	0	0.3s	+3	6°	19°
24	Tmp	66	10.894	15:49:08.02	15:49:08.48	0	0.5s	+5	21°	17°
25	Tmp	69	11.453	15:50:08.75	15:50:10.16	0	1.4s	+14	27°	22°
26	Tmp	72	11.854	15:51:13.27	15:51:13.89	0	0.6s	+6	12°	18°
27	Tmp	74	12.120	15:51:39.83	15:51:40.16	0	0.3s	+3	5°	16°
28	Tmp	78	12.464	15:52:16.70	15:52:15.87	0	0.8s	-8	23°	17°
29	Tmp	80	12.892	15:52:50.02	15:52:52.41	0	2.4s	+24	29°	18°
30	Tmp	82	13.207	15:53:14.08	15:53:18.57	0	4.5s	+45	31°	21°
31	Tmp	84	13.462	15:53:36.25	15:53:40.89	0	4.6s	+46	29°	24°
32	Tmp	86	13.701	15:54:01.76	15:54:04.27	0	2.5s	[+25]	25°	23°
33	Tmp	91	14.082	15:54:43.69	15:54:44.81	0	1.1s	+11	24°	23°
34	Tmp	93	14.553	15:55:21.22	15:55:21.94	0	0.7s	+7	27°	23°
35	Tmp	95	14.709	15:55:36.80	15:55:36.92	0	0.1s	+1	3°	23°
36	Tmp	99	14.922	15:56:01.15	15:56:15.91	0	14.8s	+148	26°	23°
37	Tmp	100	15.020	15:56:11.37	15:56:26.99	0	15.6s	+156	19°	22°
38	Tmp	104	15.403	15:56:53.80	15:57:20.40	0	26.6s	[+266]	21°	18°
39	Tmp	106	15.863	15:57:29.18	15:57:55.09	0	25.9s	+259	22°	16°
40	Tmp	109	16.329	15:58:08.52	15:58:26.06	0	17.5s	+175	22°	17°
41	Tmp	112	16.744	15:58:55.65	15:58:58.34	0	2.7s	[+27]	20°	17°
42	Tmp	114	16.950	15:59:22.15	15:59:22.15	0	0.0s	0	2°	17°
43	Tmp	120	17.608	16:00:53.83	16:00:54.12	0	0.3s	+3	6°	17°
44	Tmp	123	17.901	16:01:31.07	16:01:31.77	0	0.7s	+7	7°	16°
45	Tmp	125	18.177	16:01:56.62	16:01:56.14	0	0.5s	-5	10°	16°
46	Tmp	131	19.038	16:03:06.24	16:03:18.74	0	12.5s	+125	22°	17°
47	Tmp	134	19.557	16:03:46.33	16:03:50.63	0	4.3s	+43	22°	18°
48	Tmp	137	19.864	16:04:12.88	16:04:13.40	0	0.5s	+5	16°	18°
49	Tmp	139	20.145	16:04:39.19	16:04:41.68	0	2.5s	[+25]	21°	18°
50	Tmp	141	20.435	16:05:04.54	16:05:06.08	0	1.5s	+15	19°	18°
51	Tmp	143	20.774	16:05:33.50	16:05:33.97	0	0.5s	+5	13°	18°
52	Tmp	145	21.189	16:06:16.05	16:06:17.50	0	1.5s	+15	21°	18°

PC	Tp	Trc	DistPC	Ideal	Passagem	Pen	Erro	Pontos	NoPC	AtePC
53	Tmp	149	21.775	16:07:12.70	16:07:13.76	0	1.1s	+11	11°	17°
54	Tmp	153	22.268	16:08:11.43	16:08:11.57	0	0.1s	+1	2°	17°
55	Tmp	154	22.555	16:08:35.69	16:08:34.18	0	1.5s	-15	23°	17°
56	Tmp	156	22.905	16:09:07.32	16:09:07.71	0	0.4s	+4	8°	17°
57	Tmp	162	23.683	16:10:18.46	16:10:18.26	0	0.2s	-2	7°	17°
58	Tmp	169	24.450	16:11:29.80	16:11:28.84	0	1.0s	-10	22°	17°
59	Tmp	177	25.486	16:14:34.00	16:14:35.03	0	1.0s	+10	12°	17°
60	Tmp	179	25.952	16:15:24.49	16:15:26.04	0	1.6s	+16	17°	17°
61	Tmp	186	27.056	16:16:57.13	16:16:57.83	0	0.7s	+7	20°	17°
62	Tmp	189	27.455	16:17:29.53	16:17:30.20	0	0.7s	+7	16°	17°
63	Tmp	191	27.928	16:18:11.63	16:18:10.25	0	1.4s	-14	27°	17°
64	Tmp	193	28.229	16:18:43.63	16:18:42.28	0	1.4s	-14	28°	17°
65	Tmp	195	28.655	16:19:23.10	16:19:22.71	0	0.4s	-4	8°	17°
66	Tmp	201	29.452	16:20:39.06	16:20:38.10	0	1.0s	-10	26°	17°
67	Tmp	202	29.808	16:21:23.39	16:21:20.73	0	2.7s	[-27]	28°	17°
68	Tmp	208	30.747	16:23:23.99	16:23:23.17	0	0.8s	-8	22°	17°
69	Tmp	211	32.108	16:25:37.60	16:25:36.75	0	0.9s	-9	25°	17°

Num	201	Pen	0	PCZ	1	Total PP	1391	Col. Final	17°
-----	-----	-----	---	-----	---	----------	------	------------	-----



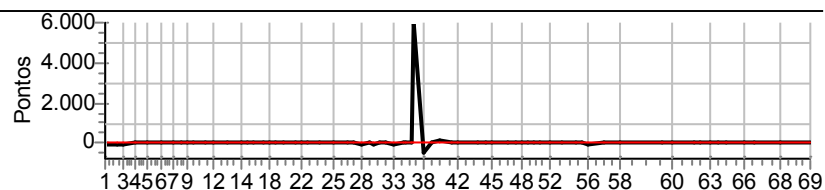
Supervisão		Patrocínio		Patrocínio		Patrocínio		Cronometragem	

Performance Individual

PC	Tp	Trc	DistPC	Ideal	Passagem	Pen	Erro	Pontos	NoPC	AtePC
N	203	203 / Matias Grazziotin / Luciano Peruffo								
u		Cat / NL / Largada TURISMO / 67 / 09:07:00								
m	23°	Passo Fundo TROLLER								
PC	Tp	Trc	DistPC	Ideal	Passagem	Pen	Erro	Pontos	NoPC	AtePC
1	Tmp	6	0.935	15:12:14.31	15:12:13.01	0	1.3s	-13	31°	31°
2	Tmp	10	1.628	15:13:10.68	15:13:10.15	0	0.5s	-5	25°	29°
3	Tmp	12	1.837	15:13:35.52	15:13:34.88	0	0.6s	-6	11°	28°
4	Tmp	16	2.341	15:14:27.60	15:14:28.22	0	0.6s	+6	25°	31°
5	Tmp	20	3.052	15:15:25.02	15:15:25.38	0	0.4s	+4	21°	28°
6	Tmp	24	3.711	15:16:27.65	15:16:27.77	0	0.1s	+1	5°	21°
7	Tmp	27	4.099	15:17:13.49	15:17:14.32	0	0.8s	+8	28°	25°
8	Tmp	29	4.491	15:17:50.19	15:17:50.59	0	0.4s	+4	14°	23°
9	Tmp	31	4.889	15:18:22.48	15:18:23.37	0	0.9s	+9	28°	24°
10	Tmp	32	5.251	15:18:51.44	15:18:52.58	0	1.1s	+11	31°	27°
11	Tmp	35	5.776	15:19:40.58	15:19:41.09	0	0.5s	+5	25°	26°
12	Tmp	38	6.180	15:20:18.55	15:20:19.54	0	1.0s	+10	28°	26°
13	Tmp	42	6.662	15:21:15.18	15:21:15.18	0	0.0s	0	3°	26°
14	Tmp	46	7.337	15:22:17.40	15:22:17.51	0	0.1s	+1	7°	24°
15	Tmp	47	7.678	15:22:46.07	15:22:46.45	0	0.4s	+4	22°	26°
16	Tmp	50	8.104	15:23:19.11	15:23:19.14	0	0.0s	0	4°	25°
17	Tmp	52	8.500	15:23:58.04	15:23:57.93	0	0.1s	-1	8°	22°
18	Tmp	53	8.845	15:24:30.55	15:24:30.83	0	0.3s	+3	15°	22°
19	Tmp	55	9.060	15:24:56.37	15:24:56.79	0	0.4s	+4	14°	21°
20	Tmp	56	9.366	15:25:26.53	15:25:26.51	0	0.0s	0	5°	21°
21	Pass	60	9.749	15:26:20.55	15:26:21.39	0	0.8s	0	31°	21°
22	Tmp	61	10.039	15:26:46.39	15:26:46.52	0	0.1s	+1	11°	18°
23	Tmp	64	10.408	15:27:19.82	15:27:20.50	0	0.7s	+7	18°	17°
24	Tmp	66	10.894	15:28:08.02	15:28:08.26	0	0.2s	+2	12°	15°
25	Tmp	69	11.453	15:29:08.75	15:29:08.67	0	0.1s	-1	6°	14°
26	Tmp	72	11.854	15:30:13.27	15:30:13.37	0	0.1s	+1	4°	14°
27	Tmp	74	12.120	15:30:39.83	15:30:39.89	0	0.1s	+1	3°	12°
28	Tmp	78	12.464	15:31:16.70	15:31:16.28	0	0.4s	-4	15°	12°
29	Tmp	80	12.892	15:31:50.02	15:31:49.99	0	0.0s	0	4°	12°
30	Tmp	82	13.207	15:32:14.08	15:32:13.72	0	0.4s	-4	13°	12°
31	Tmp	84	13.462	15:32:36.25	15:32:36.31	0	0.1s	+1	4°	10°
32	Tmp	86	13.701	15:33:01.76	15:33:02.41	0	0.7s	+7	14°	10°
33	Tmp	91	14.082	15:33:43.69	15:33:42.86	0	0.8s	-8	21°	11°
34	Tmp	93	14.553	15:34:21.22	15:34:21.62	0	0.4s	+4	22°	11°
35	Tmp	95	14.709	15:34:36.80	15:34:37.31	0	0.5s	+5	16°	11°
36	Tmp	99	14.922	15:35:01.15	15:35:00.98	0	0.2s	-2	1°	8°
37	Tmp	100	15.020	15:35:11.37	--:--:--:--	0		+6000	32°	31°
38	Tmp	104	15.403	15:35:53.80	15:35:08.01	0	45.8s	-458	27°	31°
39	Tmp	106	15.863	15:36:29.18	15:36:33.91	0	4.7s	+47	15°	31°
40	Tmp	109	16.329	15:37:08.52	15:37:19.52	0	11.0s	[+110]	19°	31°
41	Tmp	112	16.744	15:37:55.65	15:37:57.15	0	1.5s	[+15]	17°	31°
42	Tmp	114	16.950	15:38:22.15	15:38:23.53	0	1.4s	[+14]	18°	30°
43	Tmp	120	17.608	15:39:53.83	15:39:54.41	0	0.6s	+6	13°	29°
44	Tmp	123	17.901	15:40:31.07	15:40:31.98	0	0.9s	+9	10°	28°
45	Tmp	125	18.177	15:40:56.62	15:40:56.89	0	0.3s	+3	9°	28°
46	Tmp	131	19.038	15:42:06.24	15:42:06.38	0	0.1s	+1	7°	27°
47	Tmp	134	19.557	15:42:46.33	15:42:46.66	0	0.3s	+3	14°	26°
48	Tmp	137	19.864	15:43:12.88	15:43:12.87	0	0.0s	0	3°	26°
49	Tmp	139	20.145	15:43:39.19	15:43:39.66	0	0.5s	+5	12°	25°
50	Tmp	141	20.435	15:44:04.54	15:44:05.88	0	1.3s	+13	17°	25°
51	Tmp	143	20.774	15:44:33.50	15:44:34.30	0	0.8s	+8	20°	25°
52	Tmp	145	21.189	15:45:16.05	15:45:17.01	0	1.0s	+10	20°	25°

PC	Tp	Trc	DistPC	Ideal	Passagem	Pen	Erro	Pontos	NoPC	AtePC
53	Tmp	149	21.775	15:46:12.70	15:46:14.95	0	2.3s	[+23]	15°	25°
54	Tmp	153	22.268	15:47:11.43	15:47:12.07	0	0.6s	+6	10°	24°
55	Tmp	154	22.555	15:47:35.69	15:47:35.61	0	0.1s	-1	8°	24°
56	Tmp	156	22.905	15:48:07.32	15:48:06.69	0	0.6s	-6	14°	24°
57	Tmp	162	23.683	15:49:18.46	15:49:18.53	0	0.1s	+1	5°	24°
58	Tmp	169	24.450	15:50:29.80	15:50:29.90	0	0.1s	+1	7°	24°
59	Tmp	177	25.486	15:53:34.00	15:53:35.08	0	1.1s	+11	17°	24°
60	Tmp	179	25.952	15:54:24.49	15:54:25.63	0	1.1s	+11	10°	24°
61	Tmp	186	27.056	15:55:57.13	15:55:57.32	0	0.2s	+2	14°	23°
62	Tmp	189	27.455	15:56:29.53	15:56:29.33	0	0.2s	-2	11°	23°
63	Tmp	191	27.928	15:57:11.63	15:57:11.40	0	0.2s	-2	9°	23°
64	Tmp	193	28.229	15:57:43.63	15:57:43.70	0	0.1s	+1	5°	23°
65	Tmp	195	28.655	15:58:23.10	15:58:23.84	0	0.7s	+7	17°	23°
66	Tmp	201	29.452	15:59:39.06	15:59:40.60	0	1.5s	[+15]	29°	23°
67	Tmp	202	29.808	16:00:23.39	16:00:23.32	0	0.1s	-1	3°	23°
68	Tmp	208	30.747	16:02:23.99	16:02:24.23	0	0.2s	+2	11°	23°
69	Tmp	211	32.108	16:04:37.60	16:04:38.24	0	0.6s	+6	23°	23°

Num	203	Pen	0	PCZ	5	Total PP	6766	Col. Final	23°
-----	-----	-----	---	-----	---	----------	------	------------	-----



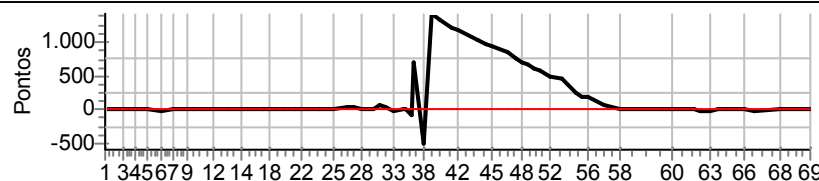
Supervisão		Patrocínio		Patrocínio		Patrocínio		Cronometragem	

Performance Individual

PC	Tp	Trc	DistPC	Ideal	Passagem	Pen	Erro	Pontos	NoPC	AtePC
N	204	204 / Guilherme Barbosa / Lisiane Homem								
u		Cat / NL / Largada TURISMO / 90 / 09:30:00								
m	29°	Sao Jose dos Campos TROLLER 3.0								
PC	Tp	Trc	DistPC	Ideal	Passagem	Pen	Erro	Pontos	NoPC	AtePC
1	Tmp	6	0.935	15:35:14.31	15:35:14.09	0	0.2s	-2	8°	8°
2	Tmp	10	1.628	15:36:10.68	15:36:10.30	0	0.4s	-4	22°	22°
3	Tmp	12	1.837	15:36:35.52	15:36:35.54	0	0.0s	0	3°	4°
4	Tmp	16	2.341	15:37:27.60	15:37:27.49	0	0.1s	-1	6°	2°
5	Tmp	20	3.052	15:38:25.02	15:38:24.74	0	0.3s	-3	18°	4°
6	Tmp	24	3.711	15:39:27.65	15:39:26.69	0	1.0s	-10	24°	3°
7	Tmp	27	4.099	15:40:13.49	15:40:13.51	0	0.0s	0	2°	3°
8	Tmp	29	4.491	15:40:50.19	15:40:50.12	0	0.1s	-1	3°	1°
9	Tmp	31	4.889	15:41:22.48	15:41:22.61	0	0.1s	+1	4°	1°
10	Tmp	32	5.251	15:41:51.44	15:41:51.92	0	0.5s	+5	23°	1°
11	Tmp	35	5.776	15:42:40.58	15:42:40.38	0	0.2s	-2	18°	3°
12	Tmp	38	6.180	15:43:18.55	15:43:18.36	0	0.2s	-2	10°	2°
13	Tmp	42	6.662	15:44:15.18	15:44:14.83	0	0.4s	-4	22°	2°
14	Tmp	46	7.337	15:45:17.40	15:45:17.42	0	0.0s	0	2°	1°
15	Tmp	47	7.678	15:45:46.07	15:45:46.13	0	0.1s	+1	7°	1°
16	Tmp	50	8.104	15:46:19.11	15:46:19.47	0	0.4s	+4	19°	1°
17	Tmp	52	8.500	15:46:58.04	15:46:57.65	0	0.4s	-4	16°	2°
18	Tmp	53	8.845	15:47:30.55	15:47:30.86	0	0.3s	+3	9°	2°
19	Tmp	55	9.060	15:47:56.37	15:47:56.68	0	0.3s	+3	4°	2°
20	Tmp	56	9.366	15:48:26.53	15:48:27.13	0	0.6s	+6	26°	4°
21	Pass	60	9.749	15:49:20.55	15:49:22.12	0	1.6s	0	8°	4°
22	Tmp	61	10.039	15:49:46.39	15:49:46.40	0	0.0s	0	1°	2°
23	Tmp	64	10.408	15:50:19.82	15:50:20.05	0	0.2s	+2	4°	1°
24	Tmp	66	10.894	15:51:08.02	15:51:08.13	0	0.1s	+1	2°	1°
25	Tmp	69	11.453	15:52:08.75	15:52:10.08	0	1.3s	[+13]	24°	2°
26	Tmp	72	11.854	15:53:13.27	15:53:17.31	0	4.0s	+40	29°	4°
27	Tmp	74	12.120	15:53:39.83	15:53:42.11	0	2.3s	[+23]	28°	7°
28	Tmp	78	12.464	15:54:16.70	15:54:16.93	0	0.2s	+2	8°	7°
29	Tmp	80	12.892	15:54:50.02	15:54:50.14	0	0.1s	+1	5°	4°
30	Tmp	82	13.207	15:55:14.08	15:55:14.26	0	0.2s	+2	6°	4°
31	Tmp	84	13.462	15:55:36.25	15:55:43.98	0	7.7s	+77	31°	14°
32	Tmp	86	13.701	15:56:01.76	15:56:05.90	0	4.1s	+41	26°	20°
33	Tmp	91	14.082	15:56:43.69	15:56:42.47	0	1.2s	[-12]	25°	20°
34	Tmp	93	14.553	15:57:21.22	15:57:20.72	0	0.5s	-5	23°	20°
35	Tmp	95	14.709	15:57:36.80	15:57:36.92	0	0.1s	+1	2°	20°
36	Tmp	99	14.922	15:58:01.15	15:57:53.14	0	8.0s	-80	22°	20°
37	Tmp	100	15.020	15:58:11.37	15:59:21.70	0	1m10s	+703	26°	20°
38	Tmp	104	15.403	15:58:53.80	15:58:02.52	0	51.3s	-513	28°	23°
39	Tmp	106	15.863	15:59:29.18	16:01:53.33	0	2m24s	[+1442]	30°	24°
40	Tmp	109	16.329	16:00:08.52	16:02:23.44	0	2m14s	+1349	30°	28°
41	Tmp	112	16.744	16:00:55.65	16:02:57.97	0	2m02s	+1223	30°	28°
42	Tmp	114	16.950	16:01:22.15	16:03:22.21	0	2m00s	+1201	30°	28°
43	Tmp	120	17.608	16:02:53.83	16:04:38.95	0	1m45s	+1051	30°	28°
44	Tmp	123	17.901	16:03:31.07	16:05:08.74	0	1m37s	+977	30°	29°
45	Tmp	125	18.177	16:03:56.62	16:05:31.89	0	1m35s	+953	30°	29°
46	Tmp	131	19.038	16:05:06.24	16:06:32.47	0	1m26s	+862	30°	29°
47	Tmp	134	19.557	16:05:46.33	16:07:02.70	0	1m16s	+764	28°	29°
48	Tmp	137	19.864	16:06:12.88	16:07:23.26	0	1m10s	+704	28°	29°
49	Tmp	139	20.145	16:06:39.19	16:07:45.62	0	1m06s	+664	28°	29°
50	Tmp	141	20.435	16:07:04.54	16:08:07.13	0	1m02s	+626	28°	29°
51	Tmp	143	20.774	16:07:33.50	16:08:30.84	0	57.3s	+573	28°	29°
52	Tmp	145	21.189	16:08:16.05	16:09:05.29	0	49.2s	+492	28°	29°

PC	Tp	Trc	DistPC	Ideal	Passagem	Pen	Erro	Pontos	NoPC	AtePC
53	Tmp	149	21.775	16:09:12.70	16:09:58.32	0	45.6s	+456	27°	29°
54	Tmp	153	22.268	16:10:11.43	16:10:37.04	0	25.6s	+256	27°	29°
55	Tmp	154	22.555	16:10:35.69	16:10:55.28	0	19.6s	+196	27°	29°
56	Tmp	156	22.905	16:11:07.32	16:11:26.09	0	18.8s	+188	27°	29°
57	Tmp	162	23.683	16:12:18.46	16:12:25.38	0	6.9s	+69	27°	29°
58	Tmp	169	24.450	16:13:29.80	16:13:29.99	0	0.2s	+2	9°	29°
59	Tmp	177	25.486	16:16:34.00	16:16:34.62	0	0.6s	+6	7°	29°
60	Tmp	179	25.952	16:17:24.49	16:17:25.28	0	0.8s	+8	5°	29°
61	Tmp	186	27.056	16:18:57.13	16:18:56.64	0	0.5s	-5	18°	29°
62	Tmp	189	27.455	16:19:29.53	16:19:28.63	0	0.9s	-9	21°	29°
63	Tmp	191	27.928	16:20:11.63	16:20:10.43	0	1.2s	[-12]	25°	29°
64	Tmp	193	28.229	16:20:43.63	16:20:42.95	0	0.7s	-7	23°	29°
65	Tmp	195	28.655	16:21:23.10	16:21:23.61	0	0.5s	+5	10°	29°
66	Tmp	201	29.452	16:22:39.06	16:22:38.36	0	0.7s	-7	22°	29°
67	Tmp	202	29.808	16:23:23.39	16:23:22.26	0	1.1s	-11	19°	29°
68	Tmp	208	30.747	16:25:23.99	16:25:24.60	0	0.6s	+6	17°	29°
69	Tmp	211	32.108	16:27:37.60	16:27:37.92	0	0.3s	+3	12°	29°

Num	204	Pen	0	PCZ	4	Total PP	14197	Col. Final	29°
-----	-----	-----	---	-----	---	----------	-------	------------	-----



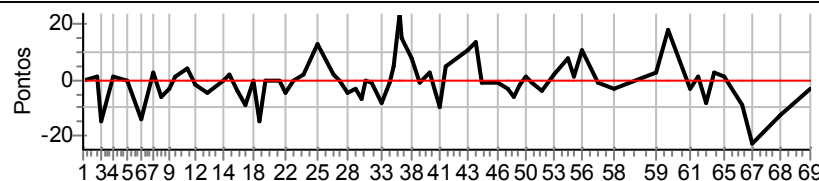
Supervisão		Patrocínio		Patrocínio		Patrocínio		Cronometragem	

Performance Individual

PC	Tp	Trc	DistPC	Ideal	Passagem	Pen	Erro	Pontos	NoPC	AtePC
N	205	205 / Sergio Ricci / Augusto Kehrwald Zimmermann								
u		Cat / NL / Largada TURISMO / 73 / 09:13:00								
m	5º	Passo Fundo JEEP WRANGLER JK								
PC	Tp	Trc	DistPC	Ideal	Passagem	Pen	Erro	Pontos	NoPC	AtePC
1	Tmp	6	0.935	15:18:14.31	15:18:14.28	0	0.0s	0	2º	2º
2	Tmp	10	1.628	15:19:10.68	15:19:10.82	0	0.1s	+1	12º	2º
3	Tmp	12	1.837	15:19:35.52	15:19:34.01	0	1.5s	[-15]	25º	2º
4	Tmp	16	2.341	15:20:27.60	15:20:27.72	0	0.1s	+1	11º	1º
5	Tmp	20	3.052	15:21:25.02	15:21:24.99	0	0.0s	0	4º	1º
6	Tmp	24	3.711	15:22:27.65	15:22:26.21	0	1.4s	-14	29º	17º
7	Tmp	27	4.099	15:23:13.49	15:23:13.76	0	0.3s	+3	13º	12º
8	Tmp	29	4.491	15:23:50.19	15:23:49.61	0	0.6s	-6	16º	14º
9	Tmp	31	4.889	15:24:22.48	15:24:22.17	0	0.3s	-3	15º	13º
10	Tmp	32	5.251	15:24:51.44	15:24:51.54	0	0.1s	+1	11º	11º
11	Tmp	35	5.776	15:25:40.58	15:25:40.99	0	0.4s	+4	23º	13º
12	Tmp	38	6.180	15:26:18.55	15:26:18.36	0	0.2s	-2	11º	11º
13	Tmp	42	6.662	15:27:15.18	15:27:14.71	0	0.5s	-5	26º	14º
14	Tmp	46	7.337	15:28:17.40	15:28:17.43	0	0.0s	0	3º	12º
15	Tmp	47	7.678	15:28:46.07	15:28:46.26	0	0.2s	+2	14º	7º
16	Tmp	50	8.104	15:29:19.11	15:29:18.73	0	0.4s	-4	22º	9º
17	Tmp	52	8.500	15:29:58.04	15:29:57.15	0	0.9s	-9	25º	10º
18	Tmp	53	8.845	15:30:30.55	15:30:30.58	0	0.0s	0	1º	8º
19	Tmp	55	9.060	15:30:56.37	15:30:54.89	0	1.5s	[-15]	22º	15º
20	Tmp	56	9.366	15:31:26.53	15:31:26.52	0	0.0s	0	2º	13º
21	Pass	60	9.749	15:32:20.55	15:32:25.07	0	4.5s	0	25º	13º
22	Tmp	61	10.039	15:32:46.39	15:32:45.90	0	0.5s	-5	20º	13º
23	Tmp	64	10.408	15:33:19.82	15:33:19.86	0	0.0s	0	1º	11º
24	Tmp	66	10.894	15:34:08.02	15:34:08.22	0	0.2s	+2	9º	11º
25	Tmp	69	11.453	15:35:08.75	15:35:10.05	0	1.3s	+13	26º	12º
26	Tmp	72	11.854	15:36:13.27	15:36:13.45	0	0.2s	+2	5º	12º
27	Tmp	74	12.120	15:36:39.83	15:36:39.84	0	0.0s	0	1º	11º
28	Tmp	78	12.464	15:37:16.70	15:37:16.19	0	0.5s	-5	17º	11º
29	Tmp	80	12.892	15:37:50.02	15:37:49.76	0	0.3s	-3	13º	10º
30	Tmp	82	13.207	15:38:14.08	15:38:13.42	0	0.7s	-7	19º	10º
31	Tmp	84	13.462	15:38:36.25	15:38:36.21	0	0.0s	0	3º	9º
32	Tmp	86	13.701	15:39:01.76	15:39:01.63	0	0.1s	-1	2º	8º
33	Tmp	91	14.082	15:39:43.69	15:39:42.93	0	0.8s	-8	20º	9º
34	Tmp	93	14.553	15:40:21.22	15:40:21.10	0	0.1s	-1	9º	9º
35	Tmp	95	14.709	15:40:36.80	15:40:37.28	0	0.5s	+5	15º	8º
36	Tmp	99	14.922	15:41:01.15	15:41:03.58	0	2.4s	[+24]	12º	7º
37	Tmp	100	15.020	15:41:11.37	15:41:12.90	0	1.5s	+15	7º	7º
38	Tmp	104	15.403	15:41:53.80	15:41:54.55	0	0.8s	+8	5º	5º
39	Tmp	106	15.863	15:42:29.18	15:42:29.12	0	0.1s	-1	2º	5º
40	Tmp	109	16.329	15:43:08.52	15:43:08.80	0	0.3s	+3	6º	5º
41	Tmp	112	16.744	15:43:55.65	15:43:54.68	0	1.0s	-10	11º	5º
42	Tmp	114	16.950	15:44:22.15	15:44:22.63	0	0.5s	+5	11º	5º
43	Tmp	120	17.608	15:45:53.83	15:45:54.97	0	1.1s	+11	16º	6º
44	Tmp	123	17.901	15:46:31.07	15:46:32.46	0	1.4s	+14	15º	6º
45	Tmp	125	18.177	15:46:56.62	15:46:56.53	0	0.1s	-1	4º	6º
46	Tmp	131	19.038	15:48:06.24	15:48:06.16	0	0.1s	-1	5º	6º
47	Tmp	134	19.557	15:48:46.33	15:48:46.00	0	0.3s	-3	13º	6º
48	Tmp	137	19.864	15:49:12.88	15:49:12.26	0	0.6s	-6	18º	6º
49	Tmp	139	20.145	15:49:39.19	15:49:39.03	0	0.2s	-2	5º	6º
50	Tmp	141	20.435	15:50:04.54	15:50:04.62	0	0.1s	+1	2º	6º
51	Tmp	143	20.774	15:50:33.50	15:50:33.45	0	0.1s	-1	5º	6º
52	Tmp	145	21.189	15:51:16.05	15:51:15.70	0	0.4s	-4	11º	6º

PC	Tp	Trc	DistPC	Ideal	Passagem	Pen	Erro	Pontos	NoPC	AtePC
53	Tmp	149	21.775	15:52:12.70	15:52:12.89	0	0.2s	+2	4º	6º
54	Tmp	153	22.268	15:53:11.43	15:53:12.26	0	0.8s	+8	12º	6º
55	Tmp	154	22.555	15:53:35.69	15:53:35.83	0	0.1s	+1	7º	6º
56	Tmp	156	22.905	15:54:07.32	15:54:08.45	0	1.1s	+11	20º	6º
57	Tmp	162	23.683	15:55:18.46	15:55:18.36	0	0.1s	-1	4º	6º
58	Tmp	169	24.450	15:56:29.80	15:56:29.50	0	0.3s	-3	14º	6º
59	Tmp	177	25.486	15:59:34.00	15:59:34.31	0	0.3s	+3	3º	6º
60	Tmp	179	25.952	16:00:24.49	16:00:26.31	0	1.8s	[+18]	19º	6º
61	Tmp	186	27.056	16:01:57.13	16:01:56.83	0	0.3s	-3	16º	6º
62	Tmp	189	27.455	16:02:29.53	16:02:29.58	0	0.1s	+1	5º	6º
63	Tmp	191	27.928	16:03:11.63	16:03:10.80	0	0.8s	-8	20º	5º
64	Tmp	193	28.229	16:03:43.63	16:03:43.91	0	0.3s	+3	12º	5º
65	Tmp	195	28.655	16:04:23.10	16:04:23.21	0	0.1s	+1	3º	5º
66	Tmp	201	29.452	16:05:39.06	16:05:38.16	0	0.9s	-9	25º	5º
67	Tmp	202	29.808	16:06:23.39	16:06:21.07	0	2.3s	[-23]	27º	5º
68	Tmp	208	30.747	16:08:23.99	16:08:22.73	0	1.3s	-13	26º	5º
69	Tmp	211	32.108	16:10:37.60	16:10:37.33	0	0.3s	-3	17º	5º

Num	205	Pen	0	PCZ	8	Total PP	263	Col. Final	5º
-----	-----	-----	---	-----	---	----------	-----	------------	----



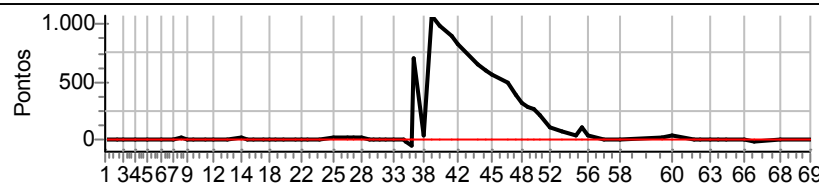
Supervisão		Patrocínio		Patrocínio		Patrocínio		Cronometragem	

Performance Individual

PC	Tp	Trc	DistPC	Ideal	Passagem	Pen	Erro	Pontos	NoPC	AtePC
N	206	206 / Lire Aparecida Rozalen Tesser / Caroline Tesser								
u		Cat / NL / Largada TURISMO / 70 / 09:10:00								
m	24°	Caçador JEEP WRANGLER								
PC	Tp	Trc	DistPC	Ideal	Passagem	Pen	Erro	Pontos	NoPC	AtePC
1	Tmp	6	0.935	15:15:14.31	15:15:14.07	0	0.2s	-2	14°	14°
2	Tmp	10	1.628	15:16:10.68	15:16:10.85	0	0.2s	+2	15°	18°
3	Tmp	12	1.837	15:16:35.52	15:16:34.63	0	0.9s	-9	17°	14°
4	Tmp	16	2.341	15:17:27.60	15:17:27.82	0	0.2s	+2	14°	11°
5	Tmp	20	3.052	15:18:25.02	15:18:24.81	0	0.2s	-2	15°	9°
6	Tmp	24	3.711	15:19:27.65	15:19:26.84	0	0.8s	-8	20°	15°
7	Tmp	27	4.099	15:20:13.49	15:20:13.52	0	0.0s	0	4°	6°
8	Tmp	29	4.491	15:20:50.19	15:20:50.98	0	0.8s	+8	23°	10°
9	Tmp	31	4.889	15:21:22.48	15:21:22.45	0	0.0s	0	1°	8°
10	Tmp	32	5.251	15:21:51.44	15:21:51.78	0	0.3s	+3	18°	9°
11	Tmp	35	5.776	15:22:40.58	15:22:40.59	0	0.0s	0	4°	7°
12	Tmp	38	6.180	15:23:18.55	15:23:18.12	0	0.4s	-4	19°	9°
13	Tmp	42	6.662	15:24:15.18	15:24:15.02	0	0.2s	-2	13°	9°
14	Tmp	46	7.337	15:25:17.40	15:25:18.13	0	0.7s	+7	23°	11°
15	Tmp	47	7.678	15:25:46.07	15:25:46.40	0	0.3s	+3	16°	10°
16	Tmp	50	8.104	15:26:19.11	15:26:18.97	0	0.1s	-1	11°	12°
17	Tmp	52	8.500	15:26:58.04	15:26:57.48	0	0.6s	-6	22°	12°
18	Tmp	53	8.845	15:27:30.55	15:27:30.41	0	0.1s	-1	4°	11°
19	Tmp	55	9.060	15:27:56.37	15:27:56.10	0	0.3s	-3	9°	8°
20	Tmp	56	9.366	15:28:26.53	15:28:26.53	0	0.0s	0	3°	6°
21	Pass	60	9.749	15:29:20.55	15:29:25.29	0	4.7s	0	28°	6°
22	Tmp	61	10.039	15:29:46.39	15:29:46.02	0	0.4s	-4	16°	8°
23	Tmp	64	10.408	15:30:19.82	15:30:19.74	0	0.1s	-1	3°	7°
24	Tmp	66	10.894	15:31:08.02	15:31:08.17	0	0.2s	+2	11°	6°
25	Tmp	69	11.453	15:32:08.75	15:32:09.10	0	0.4s	+4	12°	6°
26	Tmp	72	11.854	15:33:13.27	15:33:14.84	0	1.6s	[+16]	22°	9°
27	Tmp	74	12.120	15:33:39.83	15:33:40.99	0	1.2s	+12	23°	9°
28	Tmp	78	12.464	15:34:16.70	15:34:17.18	0	0.5s	+5	18°	10°
29	Tmp	80	12.892	15:34:50.02	15:34:49.99	0	0.0s	0	3°	9°
30	Tmp	82	13.207	15:35:14.08	15:35:14.30	0	0.2s	+2	7°	9°
31	Tmp	84	13.462	15:35:36.25	15:35:36.41	0	0.2s	+2	8°	7°
32	Tmp	86	13.701	15:36:01.76	15:36:01.87	0	0.1s	+1	3°	6°
33	Tmp	91	14.082	15:36:43.69	15:36:42.99	0	0.7s	-7	16°	8°
34	Tmp	93	14.553	15:37:21.22	15:37:21.26	0	0.0s	0	3°	6°
35	Tmp	95	14.709	15:37:36.80	15:37:35.24	0	1.6s	-16	25°	7°
36	Tmp	99	14.922	15:38:01.15	15:37:55.29	0	5.9s	-59	16°	12°
37	Tmp	100	15.020	15:38:11.37	15:39:22.64	0	1m11s	+713	27°	10°
38	Tmp	104	15.403	15:38:53.80	15:38:57.54	0	3.7s	+37	12°	12°
39	Tmp	106	15.863	15:39:29.18	15:41:17.02	0	1m47s	[+1078]	28°	20°
40	Tmp	109	16.329	15:40:08.52	15:41:48.14	0	1m39s	+996	28°	24°
41	Tmp	112	16.744	15:40:55.65	15:42:24.89	0	1m29s	+892	28°	24°
42	Tmp	114	16.950	15:41:22.15	15:42:44.96	0	1m22s	+828	28°	24°
43	Tmp	120	17.608	15:42:53.83	15:43:58.49	0	1m04s	+647	27°	25°
44	Tmp	123	17.901	15:43:31.07	15:44:30.18	0	59.1s	+591	27°	25°
45	Tmp	125	18.177	15:43:56.62	15:44:52.78	0	56.2s	+562	26°	25°
46	Tmp	131	19.038	15:45:06.24	15:45:55.07	0	48.8s	+488	25°	25°
47	Tmp	134	19.557	15:45:46.33	15:46:24.25	0	37.9s	+379	24°	25°
48	Tmp	137	19.864	15:46:12.88	15:46:45.04	0	32.2s	+322	24°	25°
49	Tmp	139	20.145	15:46:39.19	15:47:07.71	0	28.5s	+285	24°	26°
50	Tmp	141	20.435	15:47:04.54	15:47:30.26	0	25.7s	+257	24°	26°
51	Tmp	143	20.774	15:47:33.50	15:47:54.69	0	21.2s	+212	24°	26°
52	Tmp	145	21.189	15:48:16.05	15:48:26.67	0	10.6s	+106	24°	26°

PC	Tp	Trc	DistPC	Ideal	Passagem	Pen	Erro	Pontos	NoPC	AtePC
53	Tmp	149	21.775	15:49:12.70	15:49:19.60	0	6.9s	+69	22°	26°
54	Tmp	153	22.268	15:50:11.43	15:50:13.87	0	2.4s	[+24]	23°	26°
55	Tmp	154	22.555	15:50:35.69	15:50:46.19	0	10.5s	+105	26°	26°
56	Tmp	156	22.905	15:51:07.32	15:51:09.96	0	2.6s	[+26]	23°	26°
57	Tmp	162	23.683	15:52:18.46	15:52:18.42	0	0.0s	0	3°	25°
58	Tmp	169	24.450	15:53:29.80	15:53:29.59	0	0.2s	-2	11°	25°
59	Tmp	177	25.486	15:56:34.00	15:56:35.16	0	1.2s	+12	18°	25°
60	Tmp	179	25.952	15:57:24.49	15:57:26.86	0	2.4s	[+24]	25°	25°
61	Tmp	186	27.056	15:58:57.13	15:58:57.12	0	0.0s	0	5°	24°
62	Tmp	189	27.455	15:59:29.53	15:59:28.83	0	0.7s	-7	19°	24°
63	Tmp	191	27.928	16:00:11.63	16:00:10.84	0	0.8s	-8	21°	24°
64	Tmp	193	28.229	16:00:43.63	16:00:42.33	0	1.3s	-13	27°	24°
65	Tmp	195	28.655	16:01:23.10	16:01:22.36	0	0.7s	-7	15°	24°
66	Tmp	201	29.452	16:02:39.06	16:02:38.73	0	0.3s	-3	16°	24°
67	Tmp	202	29.808	16:03:23.39	16:03:21.76	0	1.6s	-16	21°	24°
68	Tmp	208	30.747	16:05:23.99	16:05:24.09	0	0.1s	+1	7°	24°
69	Tmp	211	32.108	16:07:37.60	16:07:37.36	0	0.2s	-2	10°	24°

Num	206	Pen	0	PCZ	8	Total PP	7738	Col. Final	24°
-----	-----	-----	---	-----	---	----------	------	------------	-----

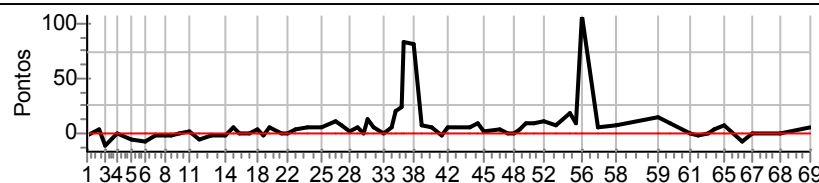


Supervisão		Patrocínio		Patrocínio		Patrocínio		Cronometragem	

Performance Individual

PC	Tp	Trc	DistPC	Ideal	Passagem	Pen	Erro	Pontos	NoPC	AtePC
N	207	207 / Leonardo Falcade Junio / Davi Cividini Dal Bosco								
u	12º	Cat / NL / Largada TURISMO / 69 / 09:09:00								
m		Toledo TROLLER								
PC	Tp	Trc	DistPC	Ideal	Passagem	Pen	Erro	Pontos	NoPC	AtePC
1	Tmp	6	0.935	15:14:14.31	15:14:14.15	0	0.2s	-2	15°	15°
2	Tmp	10	1.628	15:15:10.68	15:15:10.90	0	0.2s	+2	16°	19°
3	Tmp	12	1.837	15:15:35.52	15:15:34.35	0	1.2s	-12	23°	17°
4	Tmp	16	2.341	15:16:27.60	15:16:27.62	0	0.0s	0	3°	7°
5	Tmp	20	3.052	15:17:25.02	15:17:24.43	0	0.6s	-6	26°	16°
6	Tmp	24	3.711	15:18:27.65	15:18:26.74	0	0.9s	-9	22°	18°
7	Tmp	27	4.099	15:19:13.49	15:19:13.21	0	0.3s	-3	14°	18°
8	Tmp	29	4.491	15:19:50.19	15:19:49.97	0	0.2s	-2	6°	11°
9	Tmp	31	4.889	15:20:22.48	15:20:22.31	0	0.2s	-2	11°	9°
10	Tmp	32	5.251	15:20:51.44	15:20:51.42	0	0.0s	0	4°	8°
11	Tmp	35	5.776	15:21:40.58	15:21:40.64	0	0.1s	+1	16°	9°
12	Tmp	38	6.180	15:22:18.55	15:22:17.90	0	0.7s	-7	23°	10°
13	Tmp	42	6.662	15:23:15.18	15:23:14.87	0	0.3s	-3	19°	11°
14	Tmp	46	7.337	15:24:17.40	15:24:17.25	0	0.2s	-2	8°	10°
15	Tmp	47	7.678	15:24:46.07	15:24:46.55	0	0.5s	+5	27°	12°
16	Tmp	50	8.104	15:25:19.11	15:25:19.09	0	0.0s	0	3°	11°
17	Tmp	52	8.500	15:25:58.04	15:25:57.95	0	0.1s	-1	7°	7°
18	Tmp	53	8.845	15:26:30.55	15:26:30.77	0	0.2s	+2	8°	6°
19	Tmp	55	9.060	15:26:56.37	15:26:56.09	0	0.3s	-3	10°	6°
20	Tmp	56	9.366	15:27:26.53	15:27:27.00	0	0.5s	+5	24°	7°
21	Pass	60	9.749	15:28:20.55	15:28:21.09	0	0.5s	0	29°	7°
22	Tmp	61	10.039	15:28:46.39	15:28:46.39	0	0.0s	0	3°	6°
23	Tmp	64	10.408	15:29:19.82	15:29:20.15	0	0.3s	+3	9°	5°
24	Tmp	66	10.894	15:30:08.02	15:30:08.40	0	0.4s	+4	19°	7°
25	Tmp	69	11.453	15:31:08.75	15:31:09.15	0	0.4s	+4	13°	8°
26	Tmp	72	11.854	15:32:13.27	15:32:14.22	0	1.0s	+10	17°	10°
27	Tmp	74	12.120	15:32:39.83	15:32:40.57	0	0.7s	+7	12°	8°
28	Tmp	78	12.464	15:33:16.70	15:33:16.76	0	0.1s	+1	6°	6°
29	Tmp	80	12.892	15:33:50.02	15:33:50.42	0	0.4s	+4	17°	8°
30	Tmp	82	13.207	15:34:14.08	15:34:14.12	0	0.0s	0	2°	7°
31	Tmp	84	13.462	15:34:36.25	15:34:37.43	0	1.2s	+12	21°	8°
32	Tmp	86	13.701	15:35:01.76	15:35:02.13	0	0.4s	+4	10°	9°
33	Tmp	91	14.082	15:35:43.69	15:35:43.73	0	0.0s	0	4°	7°
34	Tmp	93	14.553	15:36:21.22	15:36:21.72	0	0.5s	+5	24°	8°
35	Tmp	95	14.709	15:36:36.80	15:36:38.67	0	1.9s	[+19]	27°	9°
36	Tmp	99	14.922	15:37:01.15	15:37:03.45	0	2.3s	[+23]	10°	9°
37	Tmp	100	15.020	15:37:11.37	15:37:19.68	0	8.3s	+83	15°	6°
38	Tmp	104	15.403	15:37:53.80	15:38:01.86	0	8.1s	+81	14°	13°
39	Tmp	106	15.863	15:38:29.18	15:38:29.79	0	0.6s	+6	11°	12°
40	Tmp	109	16.329	15:39:08.52	15:39:08.96	0	0.4s	+4	8°	12°
41	Tmp	112	16.744	15:39:55.65	15:39:55.37	0	0.3s	-3	7°	12°
42	Tmp	114	16.950	15:40:22.15	15:40:22.62	0	0.5s	+5	12°	11°
43	Tmp	120	17.608	15:41:53.83	15:41:54.34	0	0.5s	+5	12°	12°
44	Tmp	123	17.901	15:42:31.07	15:42:31.93	0	0.9s	+9	9°	12°
45	Tmp	125	18.177	15:42:56.62	15:42:56.75	0	0.1s	+1	5°	12°
46	Tmp	131	19.038	15:44:06.24	15:44:06.41	0	0.2s	+2	11°	11°
47	Tmp	134	19.557	15:44:46.33	15:44:46.33	0	0.0s	0	4°	10°
48	Tmp	137	19.864	15:45:12.88	15:45:12.86	0	0.0s	0	2°	9°
49	Tmp	139	20.145	15:45:39.19	15:45:39.46	0	0.3s	+3	8°	9°
50	Tmp	141	20.435	15:46:04.54	15:46:05.44	0	0.9s	+9	12°	10°
51	Tmp	143	20.774	15:46:33.50	15:46:34.30	0	0.8s	+8	19°	10°
52	Tmp	145	21.189	15:47:16.05	15:47:17.02	0	1.0s	+10	19°	10°

PC	Tp	Trc	DistPC	Ideal	Passagem	Pen	Erro	Pontos	NoPC	AtePC
53	Tmp	149	21.775	15:48:12.70	15:48:13.44	0	0.7s	+7	8°	10°
54	Tmp	153	22.268	15:49:11.43	15:49:13.20	0	1.8s	[+18]	16°	9°
55	Tmp	154	22.555	15:49:35.69	15:49:36.60	0	0.9s	+9	19°	9°
56	Tmp	156	22.905	15:50:07.32	15:50:18.06	0	10.7s	[+107]	26°	13°
57	Tmp	162	23.683	15:51:18.46	15:51:18.99	0	0.5s	+5	18°	13°
58	Tmp	169	24.450	15:52:29.80	15:52:30.51	0	0.7s	+7	18°	13°
59	Tmp	177	25.486	15:55:34.00	15:55:35.36	0	1.4s	[+14]	20°	13°
60	Tmp	179	25.952	15:56:24.49	15:56:25.38	0	0.9s	+9	9°	13°
61	Tmp	186	27.056	15:57:57.13	15:57:57.08	0	0.1s	-1	8°	13°
62	Tmp	189	27.455	15:58:29.53	15:58:29.24	0	0.3s	-3	12°	12°
63	Tmp	191	27.928	15:59:11.63	15:59:11.66	0	0.0s	0	4°	12°
64	Tmp	193	28.229	15:59:43.63	15:59:43.78	0	0.2s	+2	9°	12°
65	Tmp	195	28.655	16:00:23.10	16:00:23.77	0	0.7s	+7	16°	12°
66	Tmp	201	29.452	16:01:39.06	16:01:38.29	0	0.8s	-8	24°	12°
67	Tmp	202	29.808	16:02:23.39	16:02:23.42	0	0.0s	0	1°	12°
68	Tmp	208	30.747	16:04:23.99	16:04:23.88	0	0.1s	-1	8°	12°
69	Tmp	211	32.108	16:06:37.60	16:06:37.99	0	0.4s	+4	18°	12°
Num	207	Pen	0	PCZ	10	Total PP	413	Col. Final	12º	



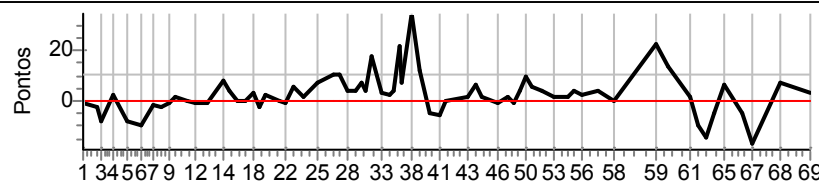
Supervisão		Patrocínio		Patrocínio		Patrocínio		Cronometragem	

Performance Individual

PC	Tp	Trc	DistPC	Ideal	Passagem	Pen	Erro	Pontos	NoPC	AtePC
N	208	208 / Luis Henrique Redlich / Marco Rodrigo Redlich								
u	6°	Cat / NL / Largada TURISMO / 78 / 09:18:00								
m		Sao Bento do Sul TROLLER								
PC	Tp	Trc	DistPC	Ideal	Passagem	Pen	Erro	Pontos	NoPC	AtePC
1	Tmp	6	0.935	15:23:14.31	15:23:14.22	0	0.1s	-1	5°	5°
2	Tmp	10	1.628	15:24:10.68	15:24:10.39	0	0.3s	-3	17°	11°
3	Tmp	12	1.837	15:24:35.52	15:24:34.73	0	0.8s	-8	16°	13°
4	Tmp	16	2.341	15:25:27.60	15:25:27.76	0	0.2s	+2	12°	10°
5	Tmp	20	3.052	15:26:25.02	15:26:24.23	0	0.8s	-8	28°	21°
6	Tmp	24	3.711	15:27:27.65	15:27:26.63	0	1.0s	-10	25°	20°
7	Tmp	27	4.099	15:28:13.49	15:28:13.29	0	0.2s	-2	8°	20°
8	Tmp	29	4.491	15:28:50.19	15:28:49.94	0	0.3s	-3	10°	16°
9	Tmp	31	4.889	15:29:22.48	15:29:22.42	0	0.1s	-1	8°	11°
10	Tmp	32	5.251	15:29:51.44	15:29:51.58	0	0.1s	+1	9°	10°
11	Tmp	35	5.776	15:30:40.58	15:30:40.62	0	0.0s	0	2°	10°
12	Tmp	38	6.180	15:31:18.55	15:31:18.45	0	0.1s	-1	5°	8°
13	Tmp	42	6.662	15:32:15.18	15:32:15.05	0	0.1s	-1	5°	7°
14	Tmp	46	7.337	15:33:17.40	15:33:18.19	0	0.8s	+8	24°	9°
15	Tmp	47	7.678	15:33:46.07	15:33:46.43	0	0.4s	+4	20°	11°
16	Tmp	50	8.104	15:34:19.11	15:34:19.11	0	0.0s	0	2°	10°
17	Tmp	52	8.500	15:34:58.04	15:34:58.06	0	0.0s	0	3°	6°
18	Tmp	53	8.845	15:35:30.55	15:35:30.84	0	0.3s	+3	11°	5°
19	Tmp	55	9.060	15:35:56.37	15:35:56.10	0	0.3s	-3	8°	5°
20	Tmp	56	9.366	15:36:26.53	15:36:26.76	0	0.2s	+2	13°	5°
21	Pass	60	9.749	15:37:20.55	15:37:25.52	0	5.0s	0	20°	5°
22	Tmp	61	10.039	15:37:46.39	15:37:46.26	0	0.1s	-1	7°	4°
23	Tmp	64	10.408	15:38:19.82	15:38:20.35	0	0.5s	+5	12°	4°
24	Tmp	66	10.894	15:39:08.02	15:39:08.12	0	0.1s	+1	5°	4°
25	Tmp	69	11.453	15:40:08.75	15:40:09.48	0	0.7s	+7	18°	7°
26	Tmp	72	11.854	15:41:13.27	15:41:14.31	0	1.0s	+10	16°	8°
27	Tmp	74	12.120	15:41:39.83	15:41:40.82	0	1.0s	+10	16°	10°
28	Tmp	78	12.464	15:42:16.70	15:42:17.09	0	0.4s	+4	14°	9°
29	Tmp	80	12.892	15:42:50.02	15:42:50.46	0	0.4s	+4	15°	11°
30	Tmp	82	13.207	15:43:14.08	15:43:14.81	0	0.7s	+7	18°	11°
31	Tmp	84	13.462	15:43:36.25	15:43:36.62	0	0.4s	+4	15°	11°
32	Tmp	86	13.701	15:44:01.76	15:44:03.44	0	1.7s	[+17]	22°	11°
33	Tmp	91	14.082	15:44:43.69	15:44:44.02	0	0.3s	+3	9°	10°
34	Tmp	93	14.553	15:45:21.22	15:45:21.43	0	0.2s	+2	14°	10°
35	Tmp	95	14.709	15:45:36.80	15:45:37.22	0	0.4s	+4	11°	10°
36	Tmp	99	14.922	15:46:01.15	15:46:03.29	0	2.1s	[+21]	9°	10°
37	Tmp	100	15.020	15:46:11.37	15:46:12.04	0	0.7s	+7	5°	5°
38	Tmp	104	15.403	15:46:53.80	15:46:57.20	0	3.4s	[+34]	11°	6°
39	Tmp	106	15.863	15:47:29.18	15:47:30.36	0	1.2s	+12	13°	6°
40	Tmp	109	16.329	15:48:08.52	15:48:08.07	0	0.5s	-5	9°	6°
41	Tmp	112	16.744	15:48:55.65	15:48:55.06	0	0.6s	-6	8°	6°
42	Tmp	114	16.950	15:49:22.15	15:49:22.11	0	0.0s	0	3°	6°
43	Tmp	120	17.608	15:50:53.83	15:50:53.95	0	0.1s	+1	2°	5°
44	Tmp	123	17.901	15:51:31.07	15:51:31.63	0	0.6s	+6	4°	5°
45	Tmp	125	18.177	15:51:56.62	15:51:56.76	0	0.1s	+1	3°	5°
46	Tmp	131	19.038	15:53:06.24	15:53:06.15	0	0.1s	-1	4°	5°
47	Tmp	134	19.557	15:53:46.33	15:53:46.45	0	0.1s	+1	7°	5°
48	Tmp	137	19.864	15:54:12.88	15:54:12.76	0	0.1s	-1	8°	5°
49	Tmp	139	20.145	15:54:39.19	15:54:39.58	0	0.4s	+4	10°	5°
50	Tmp	141	20.435	15:55:04.54	15:55:05.43	0	0.9s	+9	11°	5°
51	Tmp	143	20.774	15:55:33.50	15:55:34.04	0	0.5s	+5	14°	5°
52	Tmp	145	21.189	15:56:16.05	15:56:16.49	0	0.4s	+4	9°	5°

PC	Tp	Trc	DistPC	Ideal	Passagem	Pen	Erro	Pontos	NoPC	AtePC
53	Tmp	149	21.775	15:57:12.70	15:57:12.76	0	0.1s	+1	2°	5°
54	Tmp	153	22.268	15:58:11.43	15:58:11.55	0	0.1s	+1	5°	5°
55	Tmp	154	22.555	15:58:35.69	15:58:36.12	0	0.4s	+4	15°	5°
56	Tmp	156	22.905	15:59:07.32	15:59:07.56	0	0.2s	+2	5°	5°
57	Tmp	162	23.683	16:00:18.46	16:00:18.82	0	0.4s	+4	15°	5°
58	Tmp	169	24.450	16:01:29.80	16:01:29.83	0	0.0s	0	2°	5°
59	Tmp	177	25.486	16:04:34.00	16:04:36.17	0	2.2s	[+22]	25°	5°
60	Tmp	179	25.952	16:05:24.49	16:05:25.83	0	1.3s	+13	12°	5°
61	Tmp	186	27.056	16:06:57.13	16:06:57.25	0	0.1s	+1	7°	5°
62	Tmp	189	27.455	16:07:29.53	16:07:28.49	0	1.0s	-10	23°	5°
63	Tmp	191	27.928	16:08:11.63	16:08:10.17	0	1.5s	-15	28°	6°
64	Tmp	193	28.229	16:08:43.63	16:08:43.11	0	0.5s	-5	19°	6°
65	Tmp	195	28.655	16:09:23.10	16:09:23.68	0	0.6s	+6	11°	6°
66	Tmp	201	29.452	16:10:39.06	16:10:38.53	0	0.5s	-5	20°	6°
67	Tmp	202	29.808	16:11:23.39	16:11:21.66	0	1.7s	[-17]	22°	6°
68	Tmp	208	30.747	16:13:23.99	16:13:24.68	0	0.7s	+7	20°	6°
69	Tmp	211	32.108	16:15:37.60	16:15:37.94	0	0.3s	+3	16°	6°

Num	208	Pen	0	PCZ	5	Total PP	263	Col. Final	6°
-----	-----	-----	---	-----	---	----------	-----	------------	----



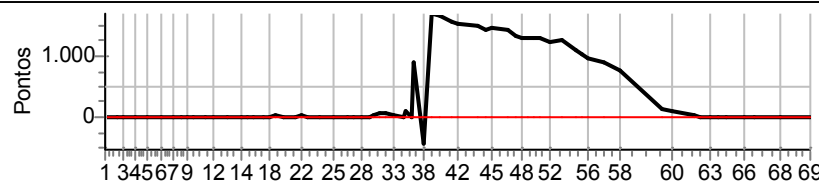
Supervisão		Patrocínio		Patrocínio		Patrocínio		Cronometragem	

Performance Individual

PC	Tp	Trc	DistPC	Ideal	Passagem	Pen	Erro	Pontos	NoPC	AtePC
N	209	209 / Roberto Garcia Torrecillas / Marcos Sergio Bechtold								
u	31°	Cat / NL / Largada TURISMO / 93 / 09:33:00								
m		Sao Paulo PAJERO FULL								
PC	Tp	Trc	DistPC	Ideal	Passagem	Pen	Erro	Pontos	NoPC	AtePC
1	Tmp	6	0.935	15:38:14.31	15:38:13.27	0	1.0s	-10	30°	30°
2	Tmp	10	1.628	15:39:10.68	15:39:10.81	0	0.1s	+1	7°	17°
3	Tmp	12	1.837	15:39:35.52	15:39:34.80	0	0.7s	-7	13°	25°
4	Tmp	16	2.341	15:40:27.60	15:40:28.34	0	0.7s	+7	26°	29°
5	Tmp	20	3.052	15:41:25.02	15:41:25.28	0	0.3s	+3	17°	25°
6	Tmp	24	3.711	15:42:27.65	15:42:28.28	0	0.6s	+6	13°	24°
7	Tmp	27	4.099	15:43:13.49	15:43:13.45	0	0.0s	0	1°	19°
8	Tmp	29	4.491	15:43:50.19	15:43:50.89	0	0.7s	+7	17°	19°
9	Tmp	31	4.889	15:44:22.48	15:44:22.25	0	0.2s	-2	9°	19°
10	Tmp	32	5.251	15:44:51.44	15:44:51.06	0	0.4s	-4	21°	17°
11	Tmp	35	5.776	15:45:40.58	15:45:40.44	0	0.1s	-1	6°	15°
12	Tmp	38	6.180	15:46:18.55	15:46:18.94	0	0.4s	+4	15°	17°
13	Tmp	42	6.662	15:47:15.18	15:47:14.89	0	0.3s	-3	15°	16°
14	Tmp	46	7.337	15:48:17.40	15:48:18.95	0	1.6s	[+16]	28°	19°
15	Tmp	47	7.678	15:48:46.07	15:48:46.21	0	0.1s	+1	6°	17°
16	Tmp	50	8.104	15:49:19.11	15:49:19.85	0	0.7s	+7	27°	19°
17	Tmp	52	8.500	15:49:58.04	15:49:57.70	0	0.3s	-3	14°	19°
18	Tmp	53	8.845	15:50:30.55	15:50:31.33	0	0.8s	+8	28°	21°
19	Tmp	55	9.060	15:50:56.37	15:50:59.62	0	3.3s	+33	28°	23°
20	Tmp	56	9.366	15:51:26.53	15:51:27.09	0	0.6s	+6	25°	22°
21	Pass	60	9.749	15:52:20.55	15:52:30.05	0	9.5s	0	5°	22°
22	Tmp	61	10.039	15:52:46.39	15:52:49.91	0	3.5s	+35	29°	25°
23	Tmp	64	10.408	15:53:19.82	15:53:21.15	0	1.3s	[+13]	26°	25°
24	Tmp	66	10.894	15:54:08.02	15:54:08.84	0	0.8s	+8	25°	25°
25	Tmp	69	11.453	15:55:08.75	15:55:08.77	0	0.0s	0	1°	25°
26	Tmp	72	11.854	15:56:13.27	15:56:14.34	0	1.1s	+11	18°	25°
27	Tmp	74	12.120	15:56:39.83	15:56:40.87	0	1.0s	+10	14°	25°
28	Tmp	78	12.464	15:57:16.70	15:57:17.20	0	0.5s	+5	16°	25°
29	Tmp	80	12.892	15:57:50.02	15:57:50.41	0	0.4s	+4	14°	25°
30	Tmp	82	13.207	15:58:14.08	15:58:17.84	0	3.8s	+38	28°	25°
31	Tmp	84	13.462	15:58:36.25	15:58:42.45	0	6.2s	+62	30°	26°
32	Tmp	86	13.701	15:59:01.76	15:59:09.72	0	8.0s	+80	30°	25°
33	Tmp	91	14.082	15:59:43.69	15:59:47.62	0	3.9s	+39	29°	25°
34	Tmp	93	14.553	16:00:21.22	16:00:21.02	0	0.2s	-2	11°	25°
35	Tmp	95	14.709	16:00:36.80	16:00:48.04	0	11.2s	+112	31°	26°
36	Tmp	99	14.922	16:01:01.15	16:01:02.48	0	1.3s	[+13]	4°	25°
37	Tmp	100	15.020	16:01:11.37	16:02:44.00	0	1m32s	+926	28°	24°
38	Tmp	104	15.403	16:01:53.80	16:01:10.19	0	43.6s	-436	26°	25°
39	Tmp	106	15.863	16:02:29.18	16:05:20.94	0	2m51s	[+1718]	31°	28°
40	Tmp	109	16.329	16:03:08.52	16:05:55.54	0	2m47s	+1670	31°	29°
41	Tmp	112	16.744	16:03:55.65	16:06:35.39	0	2m39s	+1597	31°	30°
42	Tmp	114	16.950	16:04:22.15	16:06:57.36	0	2m35s	+1552	31°	31°
43	Tmp	120	17.608	16:05:53.83	16:08:26.88	0	2m33s	+1531	31°	31°
44	Tmp	123	17.901	16:06:31.07	16:08:57.08	0	2m26s	+1460	31°	31°
45	Tmp	125	18.177	16:06:56.62	16:09:24.60	0	2m28s	+1480	31°	31°
46	Tmp	131	19.038	16:08:06.24	16:10:29.78	0	2m23s	+1435	31°	31°
47	Tmp	134	19.557	16:08:46.33	16:11:02.67	0	2m16s	+1363	31°	31°
48	Tmp	137	19.864	16:09:12.88	16:11:25.80	0	2m12s	+1329	31°	31°
49	Tmp	139	20.145	16:09:39.19	16:11:51.53	0	2m12s	+1323	31°	31°
50	Tmp	141	20.435	16:10:04.54	16:12:16.77	0	2m12s	+1322	31°	31°
51	Tmp	143	20.774	16:10:33.50	16:12:43.56	0	2m10s	+1301	31°	31°
52	Tmp	145	21.189	16:11:16.05	16:13:20.56	0	2m04s	+1245	31°	31°

PC	Tp	Trc	DistPC	Ideal	Passagem	Pen	Erro	Pontos	NoPC	AtePC
53	Tmp	149	21.775	16:12:12.70	16:14:20.97	0	2m08s	+1283	31°	31°
54	Tmp	153	22.268	16:13:11.43	16:15:01.54	0	1m50s	+1101	31°	31°
55	Tmp	154	22.555	16:13:35.69	16:15:20.50	0	1m44s	+1048	31°	31°
56	Tmp	156	22.905	16:14:07.32	16:15:44.45	0	1m37s	+971	31°	31°
57	Tmp	162	23.683	16:15:18.46	16:16:49.15	0	1m30s	+907	31°	31°
58	Tmp	169	24.450	16:16:29.80	16:17:48.08	0	1m18s	+783	31°	31°
59	Tmp	177	25.486	16:19:34.00	16:19:49.07	0	15.1s	+151	30°	31°
60	Tmp	179	25.952	16:20:24.49	16:20:36.37	0	11.9s	+119	30°	31°
61	Tmp	186	27.056	16:21:57.13	16:22:00.07	0	2.9s	[+29]	26°	31°
62	Tmp	189	27.455	16:22:29.53	16:22:30.61	0	1.1s	+11	26°	31°
63	Tmp	191	27.928	16:23:11.63	16:23:11.67	0	0.0s	0	1°	31°
64	Tmp	193	28.229	16:23:43.63	16:23:43.17	0	0.5s	-5	16°	31°
65	Tmp	195	28.655	16:24:23.10	16:24:23.95	0	0.9s	+9	21°	31°
66	Tmp	201	29.452	16:25:39.06	16:25:39.09	0	0.0s	0	1°	31°
67	Tmp	202	29.808	16:26:23.39	16:26:22.76	0	0.6s	-6	10°	31°
68	Tmp	208	30.747	16:28:23.99	16:28:24.12	0	0.1s	+1	5°	31°
69	Tmp	211	32.108	16:30:37.60	16:30:38.18	0	0.6s	+6	21°	31°

Num	209	Pen	0	PCZ	4	Total PP	26890	Col. Final	31°
-----	-----	-----	---	-----	---	----------	-------	------------	-----



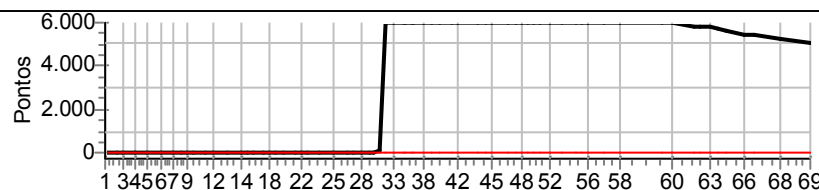
Supervisão		Patrocínio		Patrocínio		Patrocínio		Cronometragem	

Performance Individual

PC	Tp	Trc	DistPC	Ideal	Passagem	Pen	Erro	Pontos	NoPC	AtePC
N	210	210 / Andre Diniz Pereira / Marcelo Antonio Detoni								
u	32°	Cat / NL / Largada TURISMO / 74 / 09:14:00								
m		Itajai JEEP WRANGLER								
PC	Tp	Trc	DistPC	Ideal	Passagem	Pen	Erro	Pontos	NoPC	AtePC
1	Tmp	6	0.935	15:19:14.31	15:19:14.11	0	0.2s	-2	13°	13°
2	Tmp	10	1.628	15:20:10.68	15:20:10.77	0	0.1s	+1	11°	9°
3	Tmp	12	1.837	15:20:35.52	15:20:34.81	0	0.7s	-7	15°	10°
4	Tmp	16	2.341	15:21:27.60	15:21:27.73	0	0.1s	+1	10°	6°
5	Tmp	20	3.052	15:22:25.02	15:22:24.64	0	0.4s	-4	20°	8°
6	Tmp	24	3.711	15:23:27.65	15:23:26.58	0	1.1s	[-11]	28°	12°
7	Tmp	27	4.099	15:24:13.49	15:24:14.06	0	0.6s	+6	24°	16°
8	Tmp	29	4.491	15:24:50.19	15:24:50.19	0	0.0s	0	2°	9°
9	Tmp	31	4.889	15:25:22.48	15:25:21.64	0	0.8s	[-8]	26°	14°
10	Tmp	32	5.251	15:25:51.44	15:25:51.29	0	0.2s	-2	15°	12°
11	Tmp	35	5.776	15:26:40.58	15:26:40.45	0	0.1s	-1	15°	11°
12	Tmp	38	6.180	15:27:18.55	15:27:19.33	0	0.8s	[+8]	24°	15°
13	Tmp	42	6.662	15:28:15.18	15:28:15.15	0	0.0s	0	1°	12°
14	Tmp	46	7.337	15:29:17.40	15:29:18.03	0	0.6s	+6	21°	13°
15	Tmp	47	7.678	15:29:46.07	15:29:46.46	0	0.4s	+4	21°	14°
16	Tmp	50	8.104	15:30:19.11	15:30:19.55	0	0.4s	+4	21°	15°
17	Tmp	52	8.500	15:30:58.04	15:30:57.97	0	0.1s	-1	6°	14°
18	Tmp	53	8.845	15:31:30.55	15:31:30.95	0	0.4s	+4	18°	14°
19	Tmp	55	9.060	15:31:56.37	15:31:56.76	0	0.4s	+4	12°	14°
20	Tmp	56	9.366	15:32:26.53	15:32:26.90	0	0.4s	+4	21°	15°
21	Pass	60	9.749	15:33:20.55	15:33:26.00	0	5.5s	0	24°	15°
22	Tmp	61	10.039	15:33:46.39	15:33:45.90	0	0.5s	-5	19°	14°
23	Tmp	64	10.408	15:34:19.82	15:34:20.33	0	0.5s	+5	13°	14°
24	Tmp	66	10.894	15:35:08.02	15:35:08.36	0	0.3s	+3	14°	13°
25	Tmp	69	11.453	15:36:08.75	15:36:09.28	0	0.5s	+5	16°	13°
26	Tmp	72	11.854	15:37:13.27	15:37:13.76	0	0.5s	+5	10°	13°
27	Tmp	74	12.120	15:37:39.83	15:37:40.79	0	1.0s	[+10]	18°	14°
28	Tmp	78	12.464	15:38:16.70	15:38:16.93	0	0.2s	+2	10°	13°
29	Tmp	80	12.892	15:38:50.02	15:38:50.76	0	0.7s	+7	24°	14°
30	Tmp	82	13.207	15:39:14.08	15:39:14.38	0	0.3s	+3	10°	13°
31	Tmp	84	13.462	15:39:36.25	15:39:40.68	0	4.4s	+44	28°	12°
32	Tmp	86	13.701	15:40:01.76	15:42:13.26	0	12m11s	+6000	32°	32°
33	Tmp	91	14.082	15:40:43.69	15:42:48.28	0	12m04s	+6000	32°	32°
34	Tmp	93	14.553	15:41:21.22	15:43:21.81	0	12m00s	+6000	32°	32°
35	Tmp	95	14.709	15:41:36.80	15:43:38.72	0	12m01s	+6000	32°	32°
36	Tmp	99	14.922	15:42:01.15	15:44:04.44	0	12m03s	+6000	32°	32°
37	Tmp	100	15.020	15:42:11.37	15:44:14.34	0	12m03s	+6000	31°	32°
38	Tmp	104	15.403	15:42:53.80	15:44:51.41	0	11m57s	+6000	32°	32°
39	Tmp	106	15.863	15:43:29.18	15:45:18.10	0	11m48s	+6000	32°	32°
40	Tmp	109	16.329	15:44:08.52	15:45:48.82	0	11m40s	+6000	32°	32°
41	Tmp	112	16.744	15:44:55.65	15:46:25.10	0	11m29s	+6000	32°	32°
42	Tmp	114	16.950	15:45:22.15	15:46:43.92	0	11m21s	+6000	32°	32°
43	Tmp	120	17.608	15:46:53.83	15:48:02.16	0	11m08s	+6000	32°	32°
44	Tmp	123	17.901	15:47:31.07	15:48:35.40	0	11m04s	+6000	32°	32°
45	Tmp	125	18.177	15:47:56.62	15:49:01.19	0	11m04s	+6000	32°	32°
46	Tmp	131	19.038	15:49:06.24	16:00:30.75	0	11m24s	+6000	32°	32°
47	Tmp	134	19.557	15:49:46.33	16:01:01.77	0	11m15s	+6000	32°	32°
48	Tmp	137	19.864	15:50:12.88	16:01:23.60	0	11m10s	+6000	32°	32°
49	Tmp	139	20.145	15:50:39.19	16:01:46.91	0	11m07s	+6000	32°	32°
50	Tmp	141	20.435	15:51:04.54	16:02:09.70	0	11m05s	+6000	32°	32°
51	Tmp	143	20.774	15:51:33.50	16:02:34.97	0	11m01s	+6000	32°	32°
52	Tmp	145	21.189	15:52:16.05	16:03:18.34	0	11m02s	+6000	32°	32°

PC	Tp	Trc	DistPC	Ideal	Passagem	Pen	Erro	Pontos	NoPC	AtePC
53	Tmp	149	21.775	15:53:12.70	16:04:18.35	0	11m05s	+6000	32°	32°
54	Tmp	153	22.268	15:54:11.43	16:05:15.29	0	11m03s	+6000	32°	32°
55	Tmp	154	22.555	15:54:35.69	16:05:37.16	0	11m01s	+6000	32°	32°
56	Tmp	156	22.905	15:55:07.32	16:06:01.41	0	10m54s	+6000	32°	32°
57	Tmp	162	23.683	15:56:18.46	16:07:03.74	0	10m45s	+6000	32°	32°
58	Tmp	169	24.450	15:57:29.80	16:07:58.77	0	10m29s	+6000	32°	32°
59	Tmp	177	25.486	16:00:34.00	16:10:31.43	0	9m57s	[+5974]	32°	32°
60	Tmp	179	25.952	16:01:24.49	16:11:20.33	0	9m55s	+5958	32°	32°
61	Tmp	186	27.056	16:02:57.13	16:12:39.64	0	9m42s	+5825	31°	32°
62	Tmp	189	27.455	16:03:29.53	16:13:14.57	0	9m45s	+5850	32°	32°
63	Tmp	191	27.928	16:04:11.63	16:13:49.45	0	9m37s	+5778	32°	32°
64	Tmp	193	28.229	16:04:43.63	16:14:12.99	0	9m29s	+5694	32°	32°
65	Tmp	195	28.655	16:05:23.10	16:14:44.61	0	9m21s	+5615	32°	32°
66	Tmp	201	29.452	16:06:39.06	16:15:47.26	0	9m08s	+5482	32°	32°
67	Tmp	202	29.808	16:07:23.39	16:16:26.42	0	9m03s	+5430	32°	32°
68	Tmp	208	30.747	16:09:23.99	16:18:10.30	0	8m46s	+5263	32°	32°
69	Tmp	211	32.108	16:11:37.60	16:20:06.54	0	8m28s	+5089	32°	32°

Num	210	Pen	0	PCZ	2	Total PP	218114	Col. Final	32°
-----	-----	-----	---	-----	---	----------	--------	------------	-----



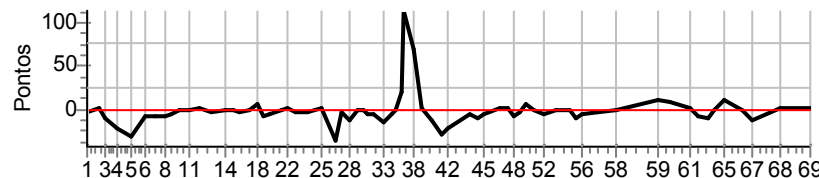
Supervisão		Patrocínio		Patrocínio		Patrocínio		Cronometragem	

Performance Individual

PC	Tp	Trc	DistPC	Ideal	Passagem	Pen	Erro	Pontos	NoPC	AtePC
N	211	211 / Antonio Enio dos Santos Filho / Diego Fernando E Sa dos Santos								
u	11°	Cat / NL / Largada TURISMO / 86 / 09:26:00								
m		Lages TROLLER								
PC	Tp	Trc	DistPC	Ideal	Passagem	Pen	Erro	Pontos	NoPC	AtePC
1	Tmp	6	0.935	15:31:14.31	15:31:14.04	0	0.3s	-3	18°	18°
2	Tmp	10	1.628	15:32:10.68	15:32:10.80	0	0.1s	+1	9°	10°
3	Tmp	12	1.837	15:32:35.52	15:32:34.56	0	1.0s	-10	18°	15°
4	Tmp	16	2.341	15:33:27.60	15:33:25.56	0	2.0s	[-20]	30°	28°
5	Tmp	20	3.052	15:34:25.02	15:34:21.95	0	3.1s	-31	31°	31°
6	Tmp	24	3.711	15:35:27.65	15:35:26.87	0	0.8s	-8	19°	30°
7	Tmp	27	4.099	15:36:13.49	15:36:12.82	0	0.7s	-7	27°	30°
8	Tmp	29	4.491	15:36:50.19	15:36:49.51	0	0.7s	-7	20°	30°
9	Tmp	31	4.889	15:37:22.48	15:37:22.01	0	0.5s	-5	23°	29°
10	Tmp	32	5.251	15:37:51.44	15:37:51.31	0	0.1s	-1	7°	29°
11	Tmp	35	5.776	15:38:40.58	15:38:40.47	0	0.1s	-1	10°	28°
12	Tmp	38	6.180	15:39:18.55	15:39:18.66	0	0.1s	+1	4°	28°
13	Tmp	42	6.662	15:40:15.18	15:40:14.94	0	0.2s	-2	8°	27°
14	Tmp	46	7.337	15:41:17.40	15:41:17.29	0	0.1s	-1	5°	27°
15	Tmp	47	7.678	15:41:46.07	15:41:45.98	0	0.1s	-1	8°	27°
16	Tmp	50	8.104	15:42:19.11	15:42:18.92	0	0.2s	-2	12°	26°
17	Tmp	52	8.500	15:42:58.04	15:42:58.00	0	0.0s	0	1°	26°
18	Tmp	53	8.845	15:43:30.55	15:43:31.24	0	0.7s	+7	23°	26°
19	Tmp	55	9.060	15:43:56.37	15:43:55.67	0	0.7s	-7	19°	25°
20	Tmp	56	9.366	15:44:26.53	15:44:26.13	0	0.4s	-4	19°	25°
21	Pass	60	9.749	15:45:20.55	15:45:25.45	0	4.9s	0	12°	25°
22	Tmp	61	10.039	15:45:46.39	15:45:46.47	0	0.1s	+1	4°	24°
23	Tmp	64	10.408	15:46:19.82	15:46:19.51	0	0.3s	-3	7°	23°
24	Tmp	66	10.894	15:47:08.02	15:47:07.85	0	0.2s	-2	7°	23°
25	Tmp	69	11.453	15:48:08.75	15:48:08.89	0	0.1s	+1	4°	18°
26	Tmp	72	11.854	15:49:13.27	15:49:09.80	0	3.5s	-35	28°	24°
27	Tmp	74	12.120	15:49:39.83	15:49:39.51	0	0.3s	-3	6°	24°
28	Tmp	78	12.464	15:50:16.70	15:50:15.36	0	1.3s	-13	27°	24°
29	Tmp	80	12.892	15:50:50.02	15:50:50.01	0	0.0s	0	1°	24°
30	Tmp	82	13.207	15:51:14.08	15:51:14.01	0	0.1s	-1	3°	22°
31	Tmp	84	13.462	15:51:36.25	15:51:35.87	0	0.4s	-4	14°	21°
32	Tmp	86	13.701	15:52:01.76	15:52:01.41	0	0.4s	-4	6°	19°
33	Tmp	91	14.082	15:52:43.69	15:52:42.27	0	1.4s	-14	26°	19°
34	Tmp	93	14.553	15:53:21.22	15:53:20.87	0	0.4s	-4	20°	19°
35	Tmp	95	14.709	15:53:36.80	15:53:36.68	0	0.1s	-1	4°	19°
36	Tmp	99	14.922	15:54:01.15	15:54:03.15	0	2.0s	[+20]	8°	18°
37	Tmp	100	15.020	15:54:11.37	15:54:22.70	0	11.3s	[+113]	17°	14°
38	Tmp	104	15.403	15:54:53.80	15:55:00.63	0	6.8s	+68	13°	14°
39	Tmp	106	15.863	15:55:29.18	15:55:29.39	0	0.2s	+2	3°	13°
40	Tmp	109	16.329	15:56:08.52	15:56:07.18	0	1.3s	-13	14°	13°
41	Tmp	112	16.744	15:56:55.65	15:56:52.71	0	2.9s	[-29]	21°	13°
42	Tmp	114	16.950	15:57:22.15	15:57:20.11	0	2.0s	[-20]	20°	13°
43	Tmp	120	17.608	15:58:53.83	15:58:53.39	0	0.4s	-4	7°	13°
44	Tmp	123	17.901	15:59:31.07	15:59:30.19	0	0.9s	-9	8°	13°
45	Tmp	125	18.177	15:59:56.62	15:59:56.08	0	0.5s	-5	11°	13°
46	Tmp	131	19.038	16:01:06.24	16:01:06.41	0	0.2s	+2	9°	13°
47	Tmp	134	19.557	16:01:46.33	16:01:46.44	0	0.1s	+1	6°	13°
48	Tmp	137	19.864	16:02:12.88	16:02:12.13	0	0.8s	-8	21°	13°
49	Tmp	139	20.145	16:02:39.19	16:02:39.03	0	0.2s	-2	4°	13°
50	Tmp	141	20.435	16:03:04.54	16:03:05.25	0	0.7s	+7	6°	13°
51	Tmp	143	20.774	16:03:33.50	16:03:33.48	0	0.0s	0	1°	13°
52	Tmp	145	21.189	16:04:16.05	16:04:15.46	0	0.6s	-6	13°	13°

PC	Tp	Trc	DistPC	Ideal	Passagem	Pen	Erro	Pontos	NoPC	AtePC
53	Tmp	149	21.775	16:05:12.70	16:05:12.61	0	0.1s	-1	1°	13°
54	Tmp	153	22.268	16:06:11.43	16:06:11.33	0	0.1s	-1	3°	13°
55	Tmp	154	22.555	16:06:35.69	16:06:34.70	0	1.0s	-10	20°	13°
56	Tmp	156	22.905	16:07:07.32	16:07:06.88	0	0.4s	-4	9°	12°
57	Tmp	162	23.683	16:08:18.46	16:08:18.25	0	0.2s	-2	8°	12°
58	Tmp	169	24.450	16:09:29.80	16:09:29.70	0	0.1s	-1	4°	12°
59	Tmp	177	25.486	16:12:34.00	16:12:35.14	0	1.1s	+11	14°	12°
60	Tmp	179	25.952	16:13:24.49	16:13:25.36	0	0.9s	+9	8°	12°
61	Tmp	186	27.056	16:14:57.13	16:14:57.21	0	0.1s	+1	6°	11°
62	Tmp	189	27.455	16:15:29.53	16:15:28.87	0	0.7s	-7	17°	11°
63	Tmp	191	27.928	16:16:11.63	16:16:10.78	0	0.9s	-9	22°	11°
64	Tmp	193	28.229	16:16:43.63	16:16:43.67	0	0.0s	0	1°	11°
65	Tmp	195	28.655	16:17:23.10	16:17:24.19	0	1.1s	+11	25°	11°
66	Tmp	201	29.452	16:18:39.06	16:18:38.92	0	0.1s	-1	6°	11°
67	Tmp	202	29.808	16:19:23.39	16:19:22.20	0	1.2s	-12	20°	11°
68	Tmp	208	30.747	16:21:23.99	16:21:24.20	0	0.2s	+2	9°	11°
69	Tmp	211	32.108	16:23:37.60	16:23:37.93	0	0.3s	+3	13°	11°

Num	211	Pen	0	PCZ	4	Total PP	397	Col. Final	11°
-----	-----	-----	---	-----	---	----------	-----	------------	-----



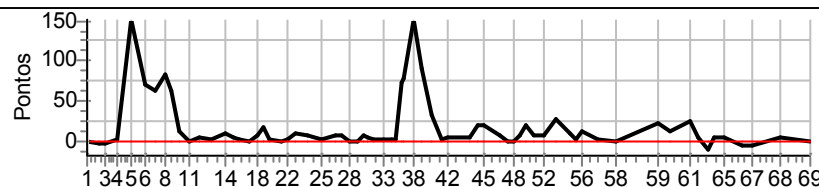
Supervisão		Patrocínio		Patrocínio		Patrocínio		Cronometragem	

Performance Individual

PC	Tp	Trc	DistPC	Ideal	Passagem	Pen	Erro	Pontos	NoPC	AtePC
N	212	212 / Rafael Martin Benavides / Marcelo Cordeiro Perez								
u		Cat / NL / Largada TURISMO / 76 / 09:16:00								
m	15°	Sorocaba TROLLER								
PC	Tp	Trc	DistPC	Ideal	Passagem	Pen	Erro	Pontos	NoPC	AtePC
1	Tmp	6	0.935	15:21:14.31	15:21:14.24	0	0.1s	-1	6°	6°
2	Tmp	10	1.628	15:22:10.68	15:22:10.35	0	0.3s	-3	19°	12°
3	Tmp	12	1.837	15:22:35.52	15:22:35.16	0	0.4s	-4	7°	12°
4	Tmp	16	2.341	15:23:27.60	15:23:27.72	0	0.1s	+1	9°	8°
5	Tmp	20	3.052	15:24:25.02	15:24:40.20	0	15.2s	[+152]	32°	12°
6	Tmp	24	3.711	15:25:27.65	15:25:34.77	0	7.1s	+71	32°	31°
7	Tmp	27	4.099	15:26:13.49	15:26:19.81	0	6.3s	+63	32°	31°
8	Tmp	29	4.491	15:26:50.19	15:26:58.62	0	8.4s	+84	32°	31°
9	Tmp	31	4.889	15:27:22.48	15:27:28.83	0	6.4s	+64	32°	31°
10	Tmp	32	5.251	15:27:51.44	15:27:52.58	0	1.1s	+11	30°	31°
11	Tmp	35	5.776	15:28:40.58	15:28:40.57	0	0.0s	0	3°	31°
12	Tmp	38	6.180	15:29:18.55	15:29:18.96	0	0.4s	+4	18°	31°
13	Tmp	42	6.662	15:30:15.18	15:30:15.35	0	0.2s	+2	12°	31°
14	Tmp	46	7.337	15:31:17.40	15:31:18.40	0	1.0s	+10	25°	31°
15	Tmp	47	7.678	15:31:46.07	15:31:46.58	0	0.5s	+5	26°	31°
16	Tmp	50	8.104	15:32:19.11	15:32:19.45	0	0.3s	+3	18°	31°
17	Tmp	52	8.500	15:32:58.04	15:32:57.94	0	0.1s	-1	4°	31°
18	Tmp	53	8.845	15:33:30.55	15:33:31.11	0	0.6s	+6	22°	31°
19	Tmp	55	9.060	15:33:56.37	15:33:57.97	0	1.6s	+16	24°	31°
20	Tmp	56	9.366	15:34:26.53	15:34:26.74	0	0.2s	+2	14°	31°
21	Pass	60	9.749	15:35:20.55	15:35:25.42	0	4.9s	0	22°	31°
22	Tmp	61	10.039	15:35:46.39	15:35:46.50	0	0.1s	+1	8°	30°
23	Tmp	64	10.408	15:36:19.82	15:36:20.76	0	0.9s	+9	21°	29°
24	Tmp	66	10.894	15:37:08.02	15:37:08.84	0	0.8s	+8	27°	29°
25	Tmp	69	11.453	15:38:08.75	15:38:08.89	0	0.1s	+1	5°	29°
26	Tmp	72	11.854	15:39:13.27	15:39:13.94	0	0.7s	+7	14°	28°
27	Tmp	74	12.120	15:39:39.83	15:39:40.59	0	0.8s	+8	13°	28°
28	Tmp	78	12.464	15:40:16.70	15:40:16.73	0	0.0s	0	3°	28°
29	Tmp	80	12.892	15:40:50.02	15:40:50.02	0	0.0s	0	2°	28°
30	Tmp	82	13.207	15:41:14.08	15:41:14.89	0	0.8s	+8	20°	28°
31	Tmp	84	13.462	15:41:36.25	15:41:36.61	0	0.4s	+4	17°	28°
32	Tmp	86	13.701	15:42:01.76	15:42:02.01	0	0.3s	+3	5°	27°
33	Tmp	91	14.082	15:42:43.69	15:42:43.74	0	0.1s	+1	5°	26°
34	Tmp	93	14.553	15:43:21.22	15:43:21.30	0	0.1s	+1	8°	26°
35	Tmp	95	14.709	15:43:36.80	15:43:37.04	0	0.2s	+2	6°	25°
36	Tmp	99	14.922	15:44:01.15	15:44:08.43	0	7.3s	+73	19°	26°
37	Tmp	100	15.020	15:44:11.37	15:44:19.26	0	7.9s	+79	14°	23°
38	Tmp	104	15.403	15:44:53.80	15:45:08.88	0	15.1s	+151	18°	21°
39	Tmp	106	15.863	15:45:29.18	15:45:38.24	0	9.1s	+91	17°	15°
40	Tmp	109	16.329	15:46:08.52	15:46:11.68	0	3.2s	+32	16°	15°
41	Tmp	112	16.744	15:46:55.65	15:46:55.79	0	0.1s	+1	2°	15°
42	Tmp	114	16.950	15:47:22.15	15:47:22.51	0	0.4s	+4	10°	15°
43	Tmp	120	17.608	15:48:53.83	15:48:54.33	0	0.5s	+5	11°	15°
44	Tmp	123	17.901	15:49:31.07	15:49:33.08	0	2.0s	[+20]	20°	15°
45	Tmp	125	18.177	15:49:56.62	15:49:58.64	0	2.0s	+20	21°	15°
46	Tmp	131	19.038	15:51:06.24	15:51:06.94	0	0.7s	+7	16°	15°
47	Tmp	134	19.557	15:51:46.33	15:51:46.33	0	0.0s	0	2°	15°
48	Tmp	137	19.864	15:52:12.88	15:52:12.75	0	0.1s	-1	9°	15°
49	Tmp	139	20.145	15:52:39.19	15:52:40.01	0	0.8s	+8	18°	15°
50	Tmp	141	20.435	15:53:04.54	15:53:06.48	0	1.9s	+19	21°	15°
51	Tmp	143	20.774	15:53:33.50	15:53:34.20	0	0.7s	+7	16°	15°
52	Tmp	145	21.189	15:54:16.05	15:54:16.65	0	0.6s	+6	16°	15°

PC	Tp	Trc	DistPC	Ideal	Passagem	Pen	Erro	Pontos	NoPC	AtePC
53	Tmp	149	21.775	15:55:12.70	15:55:15.52	0	2.8s	[+28]	18°	15°
54	Tmp	153	22.268	15:56:11.43	15:56:12.40	0	1.0s	+10	14°	15°
55	Tmp	154	22.555	15:56:35.69	15:56:35.78	0	0.1s	+1	5°	15°
56	Tmp	156	22.905	15:57:07.32	15:57:08.47	0	1.2s	+12	21°	15°
57	Tmp	162	23.683	15:58:18.46	15:58:18.77	0	0.3s	+3	12°	15°
58	Tmp	169	24.450	15:59:29.80	15:59:29.60	0	0.2s	-2	10°	15°
59	Tmp	177	25.486	16:02:34.00	16:02:36.15	0	2.2s	[+22]	26°	15°
60	Tmp	179	25.952	16:03:24.49	16:03:25.74	0	1.3s	+13	13°	15°
61	Tmp	186	27.056	16:04:57.13	16:04:59.52	0	2.4s	[+24]	25°	15°
62	Tmp	189	27.455	16:05:29.53	16:05:29.99	0	0.5s	+5	15°	15°
63	Tmp	191	27.928	16:06:11.63	16:06:10.52	0	1.1s	-11	24°	15°
64	Tmp	193	28.229	16:06:43.63	16:06:44.06	0	0.4s	+4	14°	15°
65	Tmp	195	28.655	16:07:23.10	16:07:23.54	0	0.4s	+4	9°	15°
66	Tmp	201	29.452	16:08:39.06	16:08:38.41	0	0.7s	-7	23°	15°
67	Tmp	202	29.808	16:09:23.39	16:09:22.83	0	0.6s	-6	12°	15°
68	Tmp	208	30.747	16:11:23.99	16:11:24.45	0	0.5s	+5	15°	15°
69	Tmp	211	32.108	16:13:37.60	16:13:37.51	0	0.1s	-1	6°	15°

Num 212 Pen 0 PCZ 4 Total PP 992 Col. Final 15°



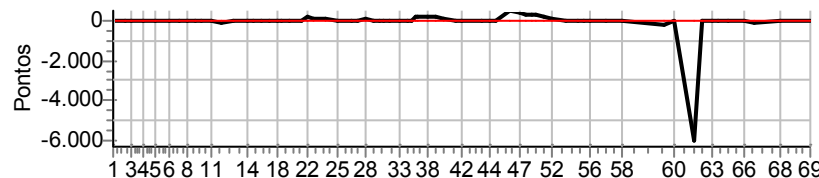
Supervisão		Patrocínio		Patrocínio		Patrocínio		Cronometragem	

Performance Individual

PC	Tp	Trc	DistPC	Ideal	Passagem	Pen	Erro	Pontos	NoPC	AtePC
N	213	213 / Daniel Dane Porto Caetano / Mario Roberto Costa								
u		Cat / NL / Largada TURISMO / 92 / 09:32:00								
m	27°	Pelotas TR4								
PC	Tp	Trc	DistPC	Ideal	Passagem	Pen	Erro	Pontos	NoPC	AtePC
1	Tmp	6	0.935	15:37:14.31	15:37:15.03	0	0.7s	+7	28°	28°
2	Tmp	10	1.628	15:38:10.68	15:38:11.20	0	0.5s	+5	24°	28°
3	Tmp	12	1.837	15:38:35.52	15:38:35.56	0	0.0s	0	2°	18°
4	Tmp	16	2.341	15:39:27.60	15:39:28.53	0	0.9s	+9	28°	23°
5	Tmp	20	3.052	15:40:25.02	15:40:25.60	0	0.6s	+6	25°	24°
6	Tmp	24	3.711	15:41:27.65	15:41:27.13	0	0.5s	-5	10°	23°
7	Tmp	27	4.099	15:42:13.49	15:42:13.99	0	0.5s	+5	19°	23°
8	Tmp	29	4.491	15:42:50.19	15:42:51.19	0	1.0s	+10	24°	24°
9	Tmp	31	4.889	15:43:22.48	15:43:22.58	0	0.1s	+1	3°	22°
10	Tmp	32	5.251	15:43:51.44	15:43:50.99	0	0.5s	-5	22°	23°
11	Tmp	35	5.776	15:44:40.58	15:44:40.52	0	0.1s	-1	7°	21°
12	Tmp	38	6.180	15:45:18.55	15:45:16.15	0	2.4s	[-24]	31°	24°
13	Tmp	42	6.662	15:46:15.18	15:46:14.77	0	0.4s	-4	21°	23°
14	Tmp	46	7.337	15:47:17.40	15:47:19.30	0	1.9s	+19	29°	25°
15	Tmp	47	7.678	15:47:46.07	15:47:47.31	0	1.2s	+12	29°	28°
16	Tmp	50	8.104	15:48:19.11	15:48:19.95	0	0.8s	+8	28°	28°
17	Tmp	52	8.500	15:48:58.04	15:48:58.55	0	0.5s	+5	19°	27°
18	Tmp	53	8.845	15:49:30.55	15:49:32.54	0	2.0s	+20	29°	28°
19	Tmp	55	9.060	15:49:56.37	15:49:59.93	0	3.6s	+36	29°	28°
20	Tmp	56	9.366	15:50:26.53	15:50:30.56	0	4.0s	+40	29°	28°
21	Pass	60	9.749	15:51:20.55	15:51:50.34	0	29.8s	0	6°	28°
22	Tmp	61	10.039	15:51:46.39	15:52:11.09	0	24.7s	+247	32°	28°
23	Tmp	64	10.408	15:52:19.82	15:52:38.06	0	18.2s	+182	32°	30°
24	Tmp	66	10.894	15:53:08.02	15:53:16.65	0	8.6s	+86	32°	31°
25	Tmp	69	11.453	15:54:08.75	15:54:12.19	0	3.4s	+34	30°	31°
26	Tmp	72	11.854	15:55:13.27	15:55:12.71	0	0.6s	-6	11°	31°
27	Tmp	74	12.120	15:55:39.83	15:55:43.93	0	4.1s	+41	30°	31°
28	Tmp	78	12.464	15:56:16.70	15:56:29.33	0	12.6s	+126	32°	31°
29	Tmp	80	12.892	15:56:50.02	15:56:54.40	0	4.4s	+44	31°	31°
30	Tmp	82	13.207	15:57:14.08	15:57:17.71	0	3.6s	+36	27°	31°
31	Tmp	84	13.462	15:57:36.25	15:57:38.53	0	2.3s	[+23]	26°	30°
32	Tmp	86	13.701	15:58:01.76	15:58:06.07	0	4.3s	+43	27°	29°
33	Tmp	91	14.082	15:58:43.69	15:58:49.90	0	6.2s	+62	30°	29°
34	Tmp	93	14.553	15:59:21.22	15:59:22.69	0	1.5s	+15	29°	29°
35	Tmp	95	14.709	15:59:36.80	15:59:35.85	0	1.0s	-10	20°	29°
36	Tmp	99	14.922	16:00:01.15	16:00:21.54	0	20.4s	+204	27°	29°
37	Tmp	100	15.020	16:00:11.37	16:00:33.11	0	21.7s	+217	21°	28°
38	Tmp	104	15.403	16:00:53.80	16:01:21.62	0	27.8s	+278	22°	28°
39	Tmp	106	15.863	16:01:29.18	16:01:51.20	0	22.0s	+220	20°	26°
40	Tmp	109	16.329	16:02:08.52	16:02:20.66	0	12.1s	+121	20°	23°
41	Tmp	112	16.744	16:02:55.65	16:02:55.37	0	0.3s	-3	4°	23°
42	Tmp	114	16.950	16:03:22.15	16:03:28.45	0	6.3s	+63	23°	22°
43	Tmp	120	17.608	16:04:53.83	16:04:52.61	0	1.2s	-12	17°	22°
44	Tmp	123	17.901	16:05:31.07	16:05:30.07	0	1.0s	-10	11°	22°
45	Tmp	125	18.177	16:05:56.62	16:05:55.89	0	0.7s	-7	15°	22°
46	Tmp	131	19.038	16:07:06.24	16:08:00.83	0	54.6s	[+546]	27°	22°
47	Tmp	134	19.557	16:07:46.33	16:08:29.33	0	43.0s	+430	26°	22°
48	Tmp	137	19.864	16:08:12.88	16:08:49.23	0	36.4s	+364	25°	22°
49	Tmp	139	20.145	16:08:39.19	16:09:11.81	0	32.6s	+326	25°	22°
50	Tmp	141	20.435	16:09:04.54	16:09:34.81	0	30.3s	+303	25°	22°
51	Tmp	143	20.774	16:09:33.50	16:09:59.37	0	25.9s	+259	25°	22°
52	Tmp	145	21.189	16:10:16.05	16:10:30.07	0	14.0s	+140	25°	22°

PC	Tp	Trc	DistPC	Ideal	Passagem	Pen	Erro	Pontos	NoPC	AtePC
53	Tmp	149	21.775	16:11:12.70	16:11:20.80	0	8.1s	+81	24°	22°
54	Tmp	153	22.268	16:12:11.43	16:12:13.79	0	2.4s	[+24]	20°	22°
55	Tmp	154	22.555	16:12:35.69	16:12:37.12	0	1.4s	+14	22°	22°
56	Tmp	156	22.905	16:13:07.32	16:13:08.21	0	0.9s	+9	17°	22°
57	Tmp	162	23.683	16:14:18.46	16:14:18.04	0	0.4s	-4	13°	22°
58	Tmp	169	24.450	16:15:29.80	16:15:28.16	0	1.6s	-16	25°	22°
59	Tmp	177	25.486	16:18:34.00	16:18:18.45	0	15.6s	-156	31°	22°
60	Tmp	179	25.952	16:19:24.49	16:19:27.53	0	3.0s	[+30]	29°	22°
61	Tmp	186	27.056	16:20:57.13	16:06:43.96	0	14m13s	-6000	32°	27°
62	Tmp	189	27.455	16:21:29.53	16:21:29.44	0	0.1s	-1	3°	27°
63	Tmp	191	27.928	16:22:11.63	16:22:11.07	0	0.6s	-6	17°	27°
64	Tmp	193	28.229	16:22:43.63	16:22:43.76	0	0.1s	+1	4°	27°
65	Tmp	195	28.655	16:23:23.10	16:23:24.07	0	1.0s	+10	23°	27°
66	Tmp	201	29.452	16:24:39.06	16:24:38.70	0	0.4s	-4	18°	27°
67	Tmp	202	29.808	16:25:23.39	16:25:21.09	0	2.3s	-23	26°	27°
68	Tmp	208	30.747	16:27:23.99	16:27:29.58	0	5.6s	+56	30°	27°
69	Tmp	211	32.108	16:29:37.60	16:29:36.86	0	0.7s	-7	24°	27°

Num	213	Pen	0	PCZ	1	Total PP	10475	Col. Final	27°
-----	-----	-----	---	-----	---	----------	-------	------------	-----



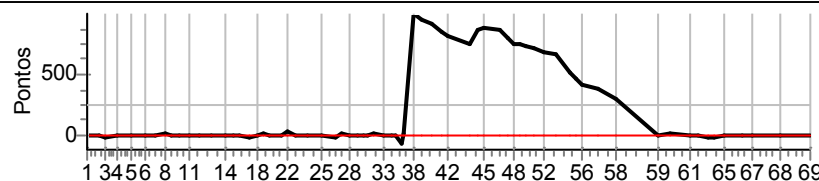
Supervisão		Patrocínio		Patrocínio		Patrocínio		Cronometragem	

Performance Individual

PC	Tp	Trc	DistPC	Ideal	Passagem	Pen	Erro	Pontos	NoPC	AtePC
N	214	214 / Jose Uebi Maluf / Carlos Eduardo Jesse								
u		Cat / NL / Largada TURISMO / 91 / 09:31:00								
m	28°	Toledo TROLLER								
PC	Tp	Trc	DistPC	Ideal	Passagem	Pen	Erro	Pontos	NoPC	AtePC
1	Tmp	6	0.935	15:36:14.31	15:36:14.26	0	0.1s	-1	4°	4°
2	Tmp	10	1.628	15:37:10.68	15:37:10.63	0	0.1s	-1	8°	8°
3	Tmp	12	1.837	15:37:35.52	15:37:34.93	0	0.6s	-6	8°	7°
4	Tmp	16	2.341	15:38:27.60	15:38:27.68	0	0.1s	+1	5°	3°
5	Tmp	20	3.052	15:39:25.02	15:39:24.80	0	0.2s	-2	10°	3°
6	Tmp	24	3.711	15:40:27.65	15:40:27.43	0	0.2s	-2	6°	2°
7	Tmp	27	4.099	15:41:13.49	15:41:13.69	0	0.2s	+2	7°	2°
8	Tmp	29	4.491	15:41:50.19	15:41:52.39	0	2.2s	[+22]	27°	4°
9	Tmp	31	4.889	15:42:22.48	15:42:22.88	0	0.4s	+4	18°	5°
10	Tmp	32	5.251	15:42:51.44	15:42:51.55	0	0.1s	+1	6°	6°
11	Tmp	35	5.776	15:43:40.58	15:43:40.48	0	0.1s	-1	8°	6°
12	Tmp	38	6.180	15:44:18.55	15:44:18.53	0	0.0s	0	1°	3°
13	Tmp	42	6.662	15:45:15.18	15:45:14.92	0	0.3s	-3	16°	1°
14	Tmp	46	7.337	15:46:17.40	15:46:18.56	0	1.2s	+12	27°	7°
15	Tmp	47	7.678	15:46:46.07	15:46:46.55	0	0.5s	+5	24°	9°
16	Tmp	50	8.104	15:47:19.11	15:47:19.07	0	0.0s	0	1°	5°
17	Tmp	52	8.500	15:47:58.04	15:47:56.85	0	1.2s	-12	28°	11°
18	Tmp	53	8.845	15:48:30.55	15:48:30.66	0	0.1s	+1	2°	10°
19	Tmp	55	9.060	15:48:56.37	15:48:57.98	0	1.6s	+16	23°	13°
20	Tmp	56	9.366	15:49:26.53	15:49:26.80	0	0.3s	+3	16°	14°
21	Pass	60	9.749	15:50:20.55	15:50:27.92	0	7.4s	0	7°	14°
22	Tmp	61	10.039	15:50:46.39	15:50:49.76	0	3.4s	+34	28°	19°
23	Tmp	64	10.408	15:51:19.82	15:51:21.13	0	1.3s	+13	27°	20°
24	Tmp	66	10.894	15:52:08.02	15:52:08.54	0	0.5s	+5	20°	21°
25	Tmp	69	11.453	15:53:08.75	15:53:09.57	0	0.8s	+8	20°	23°
26	Tmp	72	11.854	15:54:13.27	15:54:12.84	0	0.4s	-4	8°	17°
27	Tmp	74	12.120	15:54:39.83	15:54:41.72	0	1.9s	[+19]	25°	22°
28	Tmp	78	12.464	15:55:16.70	15:55:17.95	0	1.3s	+13	26°	23°
29	Tmp	80	12.892	15:55:50.02	15:55:51.20	0	1.2s	+12	27°	23°
30	Tmp	82	13.207	15:56:14.08	15:56:14.99	0	0.9s	+9	21°	23°
31	Tmp	84	13.462	15:56:36.25	15:56:37.12	0	0.9s	+9	19°	22°
32	Tmp	86	13.701	15:57:01.76	15:57:03.42	0	1.7s	[+17]	19°	21°
33	Tmp	91	14.082	15:57:43.69	15:57:44.40	0	0.7s	+7	15°	21°
34	Tmp	93	14.553	15:58:21.22	15:58:22.11	0	0.9s	+9	28°	22°
35	Tmp	95	14.709	15:58:36.80	15:58:37.59	0	0.8s	+8	18°	21°
36	Tmp	99	14.922	15:59:01.15	15:58:55.18	0	6.0s	-60	17°	21°
37	Tmp	100	15.020	15:59:11.37	15:59:12.85	0	1.5s	+15	6°	17°
38	Tmp	104	15.403	15:59:53.80	16:01:31.83	0	1m38s	[+980]	31°	15°
39	Tmp	106	15.863	16:00:29.18	16:02:02.77	0	1m33s	+936	27°	23°
40	Tmp	109	16.329	16:01:08.52	16:02:37.66	0	1m29s	+891	27°	25°
41	Tmp	112	16.744	16:01:55.65	16:03:19.55	0	1m23s	+839	27°	25°
42	Tmp	114	16.950	16:02:22.15	16:03:41.75	0	1m19s	+796	27°	26°
43	Tmp	120	17.608	16:03:53.83	16:05:07.68	0	1m13s	+739	28°	26°
44	Tmp	123	17.901	16:04:31.07	16:05:55.99	0	1m24s	+849	28°	26°
45	Tmp	125	18.177	16:04:56.62	16:06:22.73	0	1m26s	+861	28°	27°
46	Tmp	131	19.038	16:06:06.24	16:07:30.68	0	1m24s	+844	28°	28°
47	Tmp	134	19.557	16:06:46.33	16:08:03.99	0	1m17s	+777	30°	28°
48	Tmp	137	19.864	16:07:12.88	16:08:26.77	0	1m13s	+739	29°	28°
49	Tmp	139	20.145	16:07:39.19	16:08:53.02	0	1m13s	+738	29°	28°
50	Tmp	141	20.435	16:08:04.54	16:09:16.97	0	1m12s	+724	29°	28°
51	Tmp	143	20.774	16:08:33.50	16:09:43.90	0	1m10s	+704	29°	28°
52	Tmp	145	21.189	16:09:16.05	16:10:22.97	0	1m06s	+669	30°	28°

PC	Tp	Trc	DistPC	Ideal	Passagem	Pen	Erro	Pontos	NoPC	AtePC
53	Tmp	149	21.775	16:10:12.70	16:11:18.43	0	1m05s	+657	29°	28°
54	Tmp	153	22.268	16:11:11.43	16:12:03.04	0	51.6s	+516	29°	28°
55	Tmp	154	22.555	16:11:35.69	16:12:22.37	0	46.7s	+467	30°	28°
56	Tmp	156	22.905	16:12:07.32	16:12:47.95	0	40.6s	+406	30°	28°
57	Tmp	162	23.683	16:13:18.46	16:13:56.26	0	37.8s	+378	30°	28°
58	Tmp	169	24.450	16:14:29.80	16:14:58.96	0	29.2s	+292	30°	28°
59	Tmp	177	25.486	16:17:34.00	16:17:34.85	0	0.9s	+9	10°	28°
60	Tmp	179	25.952	16:18:24.49	16:18:26.48	0	2.0s	[+20]	21°	28°
61	Tmp	186	27.056	16:19:57.13	16:19:57.57	0	0.4s	+4	17°	28°
62	Tmp	189	27.455	16:20:29.53	16:20:29.73	0	0.2s	+2	8°	28°
63	Tmp	191	27.928	16:21:11.63	16:21:11.17	0	0.5s	-5	13°	28°
64	Tmp	193	28.229	16:21:43.63	16:21:43.11	0	0.5s	-5	17°	28°
65	Tmp	195	28.655	16:22:23.10	16:22:23.24	0	0.1s	+1	1°	28°
66	Tmp	201	29.452	16:23:39.06	16:23:38.81	0	0.3s	-3	15°	28°
67	Tmp	202	29.808	16:24:23.39	16:24:23.23	0	0.2s	-2	5°	28°
68	Tmp	208	30.747	16:26:23.99	16:26:24.85	0	0.9s	+9	23°	28°
69	Tmp	211	32.108	16:28:37.60	16:28:37.44	0	0.2s	-2	8°	28°

Num	214	Pen	0	PCZ	2	Total PP	14143	Col. Final	28°
-----	-----	-----	---	-----	---	----------	-------	------------	-----



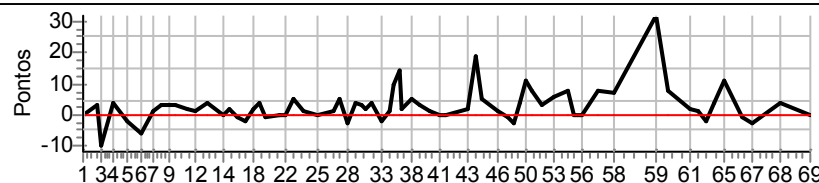
Supervisão		Patrocínio		Patrocínio		Patrocínio		Cronometragem	

Performance Individual

PC	Tp	Trc	DistPC	Ideal	Passagem	Pen	Erro	Pontos	NoPC	AtePC
N	215	215 / Alan Michael Gratt / Michael da Silveira Masson								
u	2º	Cat / NL / Largada TURISMO / 71 / 09:11:00								
m		Capinzal TROLLER T4								
PC	Tp	Trc	DistPC	Ideal	Passagem	Pen	Erro	Pontos	NoPC	AtePC
1	Tmp	6	0.935	15:16:14.31	15:16:14.33	0	0.0s	0	3º	3º
2	Tmp	10	1.628	15:17:10.68	15:17:10.99	0	0.3s	+3	20º	7º
3	Tmp	12	1.837	15:17:35.52	15:17:34.56	0	1.0s	-10	20º	11º
4	Tmp	16	2.341	15:18:27.60	15:18:27.99	0	0.4s	+4	20º	14º
5	Tmp	20	3.052	15:19:25.02	15:19:24.81	0	0.2s	-2	14º	11º
6	Tmp	24	3.711	15:20:27.65	15:20:27.02	0	0.6s	-6	15º	11º
7	Tmp	27	4.099	15:21:13.49	15:21:13.61	0	0.1s	+1	5º	8º
8	Tmp	29	4.491	15:21:50.19	15:21:50.51	0	0.3s	+3	11º	8º
9	Tmp	31	4.889	15:22:22.48	15:22:22.82	0	0.3s	+3	17º	7º
10	Tmp	32	5.251	15:22:51.44	15:22:51.71	0	0.3s	+3	17º	7º
11	Tmp	35	5.776	15:23:40.58	15:23:40.81	0	0.2s	+2	21º	8º
12	Tmp	38	6.180	15:24:18.55	15:24:18.67	0	0.1s	+1	7º	7º
13	Tmp	42	6.662	15:25:15.18	15:25:15.56	0	0.4s	+4	23º	8º
14	Tmp	46	7.337	15:26:17.40	15:26:17.43	0	0.0s	0	4º	5º
15	Tmp	47	7.678	15:26:46.07	15:26:46.22	0	0.2s	+2	15º	5º
16	Tmp	50	8.104	15:27:19.11	15:27:19.02	0	0.1s	-1	10º	4º
17	Tmp	52	8.500	15:27:58.04	15:27:57.88	0	0.2s	-2	13º	4º
18	Tmp	53	8.845	15:28:30.55	15:28:30.76	0	0.2s	+2	7º	3º
19	Tmp	55	9.060	15:28:56.37	15:28:56.76	0	0.4s	+4	13º	3º
20	Tmp	56	9.366	15:29:26.53	15:29:26.47	0	0.1s	-1	11º	1º
21	Pass	60	9.749	15:30:20.55	15:30:21.16	0	0.6s	0	27º	1º
22	Tmp	61	10.039	15:30:46.39	15:30:46.38	0	0.0s	0	2º	1º
23	Tmp	64	10.408	15:31:19.82	15:31:20.32	0	0.5s	+5	15º	2º
24	Tmp	66	10.894	15:32:08.02	15:32:08.10	0	0.1s	+1	6º	2º
25	Tmp	69	11.453	15:33:08.75	15:33:08.79	0	0.0s	0	3º	1º
26	Tmp	72	11.854	15:34:13.27	15:34:13.41	0	0.1s	+1	3º	1º
27	Tmp	74	12.120	15:34:39.83	15:34:40.31	0	0.5s	+5	10º	1º
28	Tmp	78	12.464	15:35:16.70	15:35:16.43	0	0.3s	-3	13º	1º
29	Tmp	80	12.892	15:35:50.02	15:35:50.37	0	0.4s	+4	16º	1º
30	Tmp	82	13.207	15:36:14.08	15:36:14.38	0	0.3s	+3	11º	1º
31	Tmp	84	13.462	15:36:36.25	15:36:36.46	0	0.2s	+2	7º	1º
32	Tmp	86	13.701	15:37:01.76	15:37:02.12	0	0.4s	+4	9º	1º
33	Tmp	91	14.082	15:37:43.69	15:37:43.45	0	0.2s	-2	8º	1º
34	Tmp	93	14.553	15:38:21.22	15:38:21.33	0	0.1s	+1	10º	1º
35	Tmp	95	14.709	15:38:36.80	15:38:37.84	0	1.0s	+10	21º	1º
36	Tmp	99	14.922	15:39:01.15	15:39:02.52	0	1.4s	[+14]	6º	1º
37	Tmp	100	15.020	15:39:11.37	15:39:11.52	0	0.2s	+2	3º	1º
38	Tmp	104	15.403	15:39:53.80	15:39:54.32	0	0.5s	+5	3º	1º
39	Tmp	106	15.863	15:40:29.18	15:40:29.51	0	0.3s	+3	5º	1º
40	Tmp	109	16.329	15:41:08.52	15:41:08.63	0	0.1s	+1	3º	1º
41	Tmp	112	16.744	15:41:55.65	15:41:55.62	0	0.0s	0	1º	1º
42	Tmp	114	16.950	15:42:22.15	15:42:22.13	0	0.0s	0	4º	1º
43	Tmp	120	17.608	15:43:53.83	15:43:53.99	0	0.2s	+2	5º	1º
44	Tmp	123	17.901	15:44:31.07	15:44:32.94	0	1.9s	[+19]	17º	1º
45	Tmp	125	18.177	15:44:56.62	15:44:57.16	0	0.5s	+5	14º	1º
46	Tmp	131	19.038	15:46:06.24	15:46:06.36	0	0.1s	+1	6º	1º
47	Tmp	134	19.557	15:46:46.33	15:46:46.22	0	0.1s	-1	9º	1º
48	Tmp	137	19.864	15:47:12.88	15:47:12.61	0	0.3s	-3	13º	1º
49	Tmp	139	20.145	15:47:39.19	15:47:39.60	0	0.4s	+4	11º	1º
50	Tmp	141	20.435	15:48:04.54	15:48:05.62	0	1.1s	[+11]	14º	1º
51	Tmp	143	20.774	15:48:33.50	15:48:34.30	0	0.8s	+8	18º	1º
52	Tmp	145	21.189	15:49:16.05	15:49:16.37	0	0.3s	+3	5º	1º

PC	Tp	Trc	DistPC	Ideal	Passagem	Pen	Erro	Pontos	NoPC	AtePC
53	Tmp	149	21.775	15:50:12.70	15:50:13.32	0	0.6s	+6	7º	2º
54	Tmp	153	22.268	15:51:11.43	15:51:12.27	0	0.8s	+8	13º	2º
55	Tmp	154	22.555	15:51:35.69	15:51:35.71	0	0.0s	0	3º	2º
56	Tmp	156	22.905	15:52:07.32	15:52:07.33	0	0.0s	0	2º	2º
57	Tmp	162	23.683	15:53:18.46	15:53:19.28	0	0.8s	+8	22º	2º
58	Tmp	169	24.450	15:54:29.80	15:54:30.52	0	0.7s	+7	17º	2º
59	Tmp	177	25.486	15:57:34.00	15:57:37.22	0	3.2s	[+32]	28º	2º
60	Tmp	179	25.952	15:58:24.49	15:58:25.33	0	0.8s	+8	6º	2º
61	Tmp	186	27.056	15:59:57.13	15:59:57.36	0	0.2s	+2	13º	2º
62	Tmp	189	27.455	16:00:29.53	16:00:29.60	0	0.1s	+1	6º	2º
63	Tmp	191	27.928	16:01:11.63	16:01:11.41	0	0.2s	-2	8º	2º
64	Tmp	193	28.229	16:01:43.63	16:01:43.98	0	0.4s	+4	15º	2º
65	Tmp	195	28.655	16:02:23.10	16:02:24.23	0	1.1s	[+11]	26º	2º
66	Tmp	201	29.452	16:03:39.06	16:03:38.95	0	0.1s	-1	8º	2º
67	Tmp	202	29.808	16:04:23.39	16:04:23.09	0	0.3s	-3	7º	2º
68	Tmp	208	30.747	16:06:23.99	16:06:24.41	0	0.4s	+4	14º	2º
69	Tmp	211	32.108	16:08:37.60	16:08:37.63	0	0.0s	0	4º	2º

Num	215	Pen	0	PCZ	9	Total PP	187	Col. Final	2º
-----	-----	-----	---	-----	---	----------	-----	------------	----



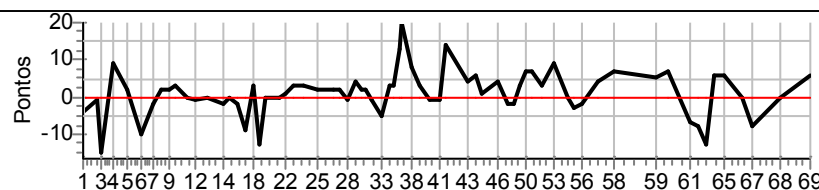
Supervisão		Patrocínio		Patrocínio		Patrocínio		Cronometragem	

Performance Individual

PC	Tp	Trc	DistPC	Ideal	Passagem	Pen	Erro	Pontos	NoPC	AtePC
N	216	216 / Orii Ademir Katzer / Gustavo Henrique Katzer								
u	4º	Cat / NL / Largada TURISMO / 68 / 09:08:00								
m		Sao Bento do Sul PAJERO								
PC	Tp	Trc	DistPC	Ideal	Passagem	Pen	Erro	Pontos	NoPC	AtePC
1	Tmp	6	0.935	15:13:14.31	15:13:13.89	0	0.4s	-4	25°	25°
2	Tmp	10	1.628	15:14:10.68	15:14:10.55	0	0.1s	-1	13°	15°
3	Tmp	12	1.837	15:14:35.52	15:14:34.01	0	1.5s	[-15]	26°	22°
4	Tmp	16	2.341	15:15:27.60	15:15:28.51	0	0.9s	+9	29°	26°
5	Tmp	20	3.052	15:16:25.02	15:16:25.23	0	0.2s	+2	16°	23°
6	Tmp	24	3.711	15:17:27.65	15:17:26.63	0	1.0s	-10	26°	25°
7	Tmp	27	4.099	15:18:13.49	15:18:13.25	0	0.2s	-2	9°	24°
8	Tmp	29	4.491	15:18:50.19	15:18:50.38	0	0.2s	+2	7°	18°
9	Tmp	31	4.889	15:19:22.48	15:19:22.66	0	0.2s	+2	12°	18°
10	Tmp	32	5.251	15:19:51.44	15:19:51.74	0	0.3s	+3	19°	15°
11	Tmp	35	5.776	15:20:40.58	15:20:40.62	0	0.0s	0	5°	14°
12	Tmp	38	6.180	15:21:18.55	15:21:18.46	0	0.1s	-1	8°	12°
13	Tmp	42	6.662	15:22:15.18	15:22:15.16	0	0.0s	0	2°	10°
14	Tmp	46	7.337	15:23:17.40	15:23:17.22	0	0.2s	-2	9°	8°
15	Tmp	47	7.678	15:23:46.07	15:23:46.08	0	0.0s	0	4°	6°
16	Tmp	50	8.104	15:24:19.11	15:24:18.91	0	0.2s	-2	14°	6°
17	Tmp	52	8.500	15:24:58.04	15:24:57.15	0	0.9s	-9	26°	9°
18	Tmp	53	8.845	15:25:30.55	15:25:30.87	0	0.3s	+3	14°	9°
19	Tmp	55	9.060	15:25:56.37	15:25:55.10	0	1.3s	[-13]	20°	11°
20	Tmp	56	9.366	15:26:26.53	15:26:26.49	0	0.0s	0	4°	10°
21	Pass	60	9.749	15:27:20.55	15:27:20.61	0	0.1s	0	30°	10°
22	Tmp	61	10.039	15:27:46.39	15:27:46.49	0	0.1s	+1	10°	9°
23	Tmp	64	10.408	15:28:19.82	15:28:20.11	0	0.3s	+3	10°	9°
24	Tmp	66	10.894	15:29:08.02	15:29:08.29	0	0.3s	+3	15°	9°
25	Tmp	69	11.453	15:30:08.75	15:30:08.96	0	0.2s	+2	9°	9°
26	Tmp	72	11.854	15:31:13.27	15:31:13.51	0	0.2s	+2	6°	7°
27	Tmp	74	12.120	15:31:39.83	15:31:40.03	0	0.2s	+2	4°	3°
28	Tmp	78	12.464	15:32:16.70	15:32:16.58	0	0.1s	-1	7°	3°
29	Tmp	80	12.892	15:32:50.02	15:32:50.44	0	0.4s	+4	18°	2°
30	Tmp	82	13.207	15:33:14.08	15:33:14.32	0	0.2s	+2	8°	3°
31	Tmp	84	13.462	15:33:36.25	15:33:36.44	0	0.2s	+2	9°	2°
32	Tmp	86	13.701	15:34:01.76	15:34:01.69	0	0.1s	-1	4°	2°
33	Tmp	91	14.082	15:34:43.69	15:34:43.16	0	0.5s	-5	14°	3°
34	Tmp	93	14.553	15:35:21.22	15:35:21.54	0	0.3s	+3	17°	2°
35	Tmp	95	14.709	15:35:36.80	15:35:37.11	0	0.3s	+3	8°	3°
36	Tmp	99	14.922	15:36:01.15	15:36:02.48	0	1.3s	[+13]	5°	3°
37	Tmp	100	15.020	15:36:11.37	15:36:13.34	0	2.0s	[+20]	9°	4°
38	Tmp	104	15.403	15:36:53.80	15:36:54.57	0	0.8s	+8	6°	4°
39	Tmp	106	15.863	15:37:29.18	15:37:29.49	0	0.3s	+3	6°	4°
40	Tmp	109	16.329	15:38:08.52	15:38:08.47	0	0.1s	-1	4°	4°
41	Tmp	112	16.744	15:38:55.65	15:38:55.51	0	0.1s	-1	3°	3°
42	Tmp	114	16.950	15:39:22.15	15:39:23.52	0	1.4s	[+14]	17°	3°
43	Tmp	120	17.608	15:40:53.83	15:40:54.23	0	0.4s	+4	10°	3°
44	Tmp	123	17.901	15:41:31.07	15:41:31.68	0	0.6s	+6	6°	3°
45	Tmp	125	18.177	15:41:56.62	15:41:56.67	0	0.1s	+1	6°	3°
46	Tmp	131	19.038	15:43:06.24	15:43:06.63	0	0.4s	+4	14°	3°
47	Tmp	134	19.557	15:43:46.33	15:43:46.13	0	0.2s	-2	10°	3°
48	Tmp	137	19.864	15:44:12.88	15:44:12.70	0	0.2s	-2	12°	3°
49	Tmp	139	20.145	15:44:39.19	15:44:39.52	0	0.3s	+3	9°	3°
50	Tmp	141	20.435	15:45:04.54	15:45:05.24	0	0.7s	+7	8°	3°
51	Tmp	143	20.774	15:45:33.50	15:45:34.18	0	0.7s	+7	17°	3°
52	Tmp	145	21.189	15:46:16.05	15:46:16.38	0	0.3s	+3	6°	3°

PC	Tp	Trc	DistPC	Ideal	Passagem	Pen	Erro	Pontos	NoPC	AtePC
53	Tmp	149	21.775	15:47:12.70	15:47:13.55	0	0.9s	+9	10°	3°
54	Tmp	153	22.268	15:48:11.43	15:48:11.44	0	0.0s	0	1°	3°
55	Tmp	154	22.555	15:48:35.69	15:48:35.40	0	0.3s	-3	13°	3°
56	Tmp	156	22.905	15:49:07.32	15:49:07.14	0	0.2s	-2	6°	3°
57	Tmp	162	23.683	15:50:18.46	15:50:18.83	0	0.4s	+4	16°	3°
58	Tmp	169	24.450	15:51:29.80	15:51:30.54	0	0.7s	+7	19°	3°
59	Tmp	177	25.486	15:54:34.00	15:54:34.54	0	0.5s	+5	5°	3°
60	Tmp	179	25.952	15:55:24.49	15:55:25.21	0	0.7s	+7	4°	3°
61	Tmp	186	27.056	15:56:57.13	15:56:56.47	0	0.7s	-7	21°	3°
62	Tmp	189	27.455	15:57:29.53	15:57:28.69	0	0.8s	-8	20°	4°
63	Tmp	191	27.928	15:58:11.63	15:58:10.31	0	1.3s	-13	26°	4°
64	Tmp	193	28.229	15:58:43.63	15:58:44.24	0	0.6s	+6	22°	4°
65	Tmp	195	28.655	15:59:23.10	15:59:23.67	0	0.6s	+6	12°	4°
66	Tmp	201	29.452	16:00:39.06	16:00:39.06	0	0.0s	0	5°	4°
67	Tmp	202	29.808	16:01:23.39	16:01:22.64	0	0.8s	-8	16°	4°
68	Tmp	208	30.747	16:03:23.99	16:03:23.97	0	0.0s	0	3°	4°
69	Tmp	211	32.108	16:05:37.60	16:05:38.21	0	0.6s	+6	22°	4°

Num	216	Pen	0	PCZ	7	Total PP	229	Col. Final	4º
-----	-----	-----	---	-----	---	----------	-----	------------	----



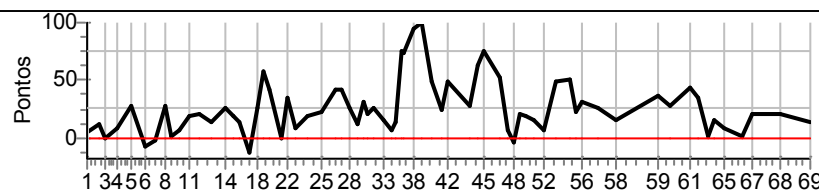
Supervisão		Patrocínio		Patrocínio		Patrocínio		Cronometragem	

Performance Individual

PC	Tp	Trc	DistPC	Ideal	Passagem	Pen	Erro	Pontos	NoPC	AtePC
N	217	217 / Joao Alberto Szatkoski / Alberto Vicente Szatkoski								
u		Cat / NL / Largada TURISMO / 96 / 09:36:00								
m	20°	Foz do Iguaçu JEEP WRANGLER								
PC	Tp	Trc	DistPC	Ideal	Passagem	Pen	Erro	Pontos	NoPC	AtePC
1	Tmp	6	0.935	15:41:14.31	15:41:14.73	0	0.4s	+4	21°	21°
2	Tmp	10	1.628	15:42:10.68	15:42:11.85	0	1.2s	+12	31°	27°
3	Tmp	12	1.837	15:42:35.52	15:42:35.55	0	0.0s	0	1°	16°
4	Tmp	16	2.341	15:43:27.60	15:43:28.54	0	0.9s	+9	27°	24°
5	Tmp	20	3.052	15:44:25.02	15:44:27.69	0	2.7s	[+27]	30°	30°
6	Tmp	24	3.711	15:45:27.65	15:45:26.94	0	0.7s	-7	16°	27°
7	Tmp	27	4.099	15:46:13.49	15:46:13.22	0	0.3s	-3	10°	27°
8	Tmp	29	4.491	15:46:50.19	15:46:52.92	0	2.7s	[+27]	28°	29°
9	Tmp	31	4.889	15:47:22.48	15:47:22.54	0	0.1s	+1	2°	28°
10	Tmp	32	5.251	15:47:51.44	15:47:52.13	0	0.7s	+7	25°	28°
11	Tmp	35	5.776	15:48:40.58	15:48:42.49	0	1.9s	+19	30°	29°
12	Tmp	38	6.180	15:49:18.55	15:49:20.50	0	2.0s	+20	30°	29°
13	Tmp	42	6.662	15:50:15.18	15:50:16.57	0	1.4s	+14	32°	29°
14	Tmp	46	7.337	15:51:17.40	15:51:19.88	0	2.5s	+25	30°	29°
15	Tmp	47	7.678	15:51:46.07	15:51:48.01	0	1.9s	+19	31°	29°
16	Tmp	50	8.104	15:52:19.11	15:52:20.49	0	1.4s	+14	31°	29°
17	Tmp	52	8.500	15:52:58.04	15:52:56.79	0	1.3s	-13	29°	29°
18	Tmp	53	8.845	15:53:30.55	15:53:33.15	0	2.6s	+26	30°	29°
19	Tmp	55	9.060	15:53:56.37	15:54:02.18	0	5.8s	+58	31°	29°
20	Tmp	56	9.366	15:54:26.53	15:54:30.63	0	4.1s	+41	30°	29°
21	Pass	60	9.749	15:55:20.55	15:55:27.09	0	6.5s	0	2°	29°
22	Tmp	61	10.039	15:55:46.39	15:55:49.77	0	3.4s	+34	27°	29°
23	Tmp	64	10.408	15:56:19.82	15:56:20.76	0	0.9s	+9	20°	28°
24	Tmp	66	10.894	15:57:08.02	15:57:09.82	0	1.8s	+18	31°	28°
25	Tmp	69	11.453	15:58:08.75	15:58:10.99	0	2.2s	+22	29°	28°
26	Tmp	72	11.854	15:59:13.27	15:59:17.42	0	4.2s	+42	30°	29°
27	Tmp	74	12.120	15:59:39.83	15:59:44.01	0	4.2s	+42	31°	29°
28	Tmp	78	12.464	16:00:16.70	16:00:19.23	0	2.5s	+25	29°	29°
29	Tmp	80	12.892	16:00:50.02	16:00:51.08	0	1.1s	+11	26°	29°
30	Tmp	82	13.207	16:01:14.08	16:01:17.19	0	3.1s	+31	26°	29°
31	Tmp	84	13.462	16:01:36.25	16:01:38.29	0	2.0s	+20	25°	29°
32	Tmp	86	13.701	16:02:01.76	16:02:04.22	0	2.5s	+25	24°	28°
33	Tmp	91	14.082	16:02:43.69	16:02:45.27	0	1.6s	+16	27°	28°
34	Tmp	93	14.553	16:03:21.22	16:03:21.86	0	0.6s	+6	25°	28°
35	Tmp	95	14.709	16:03:36.80	16:03:38.21	0	1.4s	+14	24°	28°
36	Tmp	99	14.922	16:04:01.15	16:04:08.63	0	7.5s	+75	20°	28°
37	Tmp	100	15.020	16:04:11.37	16:04:18.77	0	7.4s	+74	13°	25°
38	Tmp	104	15.403	16:04:53.80	16:05:03.31	0	9.5s	+95	15°	22°
39	Tmp	106	15.863	16:05:29.18	16:05:39.13	0	10.0s	[+100]	18°	17°
40	Tmp	109	16.329	16:06:08.52	16:06:13.30	0	4.8s	+48	17°	16°
41	Tmp	112	16.744	16:06:55.65	16:06:58.02	0	2.4s	+24	19°	16°
42	Tmp	114	16.950	16:07:22.15	16:07:26.92	0	4.8s	+48	22°	16°
43	Tmp	120	17.608	16:08:53.83	16:08:56.64	0	2.8s	[+28]	23°	16°
44	Tmp	123	17.901	16:09:31.07	16:09:37.40	0	6.3s	+63	23°	17°
45	Tmp	125	18.177	16:09:56.62	16:10:04.22	0	7.6s	+76	23°	18°
46	Tmp	131	19.038	16:11:06.24	16:11:11.52	0	5.3s	+53	20°	18°
47	Tmp	134	19.557	16:11:46.33	16:11:46.92	0	0.6s	+6	17°	17°
48	Tmp	137	19.864	16:12:12.88	16:12:12.40	0	0.5s	-5	15°	17°
49	Tmp	139	20.145	16:12:39.19	16:12:41.15	0	2.0s	+20	20°	17°
50	Tmp	141	20.435	16:13:04.54	16:13:06.35	0	1.8s	+18	20°	17°
51	Tmp	143	20.774	16:13:33.50	16:13:35.01	0	1.5s	+15	21°	17°
52	Tmp	145	21.189	16:14:16.05	16:14:16.79	0	0.7s	+7	17°	17°

PC	Tp	Trc	DistPC	Ideal	Passagem	Pen	Erro	Pontos	NoPC	AtePC
53	Tmp	149	21.775	16:15:12.70	16:15:17.49	0	4.8s	+48	21°	18°
54	Tmp	153	22.268	16:16:11.43	16:16:16.41	0	5.0s	+50	25°	19°
55	Tmp	154	22.555	16:16:35.69	16:16:37.98	0	2.3s	+23	24°	19°
56	Tmp	156	22.905	16:17:07.32	16:17:10.50	0	3.2s	+32	24°	20°
57	Tmp	162	23.683	16:18:18.46	16:18:21.06	0	2.6s	+26	25°	20°
58	Tmp	169	24.450	16:19:29.80	16:19:31.36	0	1.6s	+16	24°	20°
59	Tmp	177	25.486	16:22:34.00	16:22:37.60	0	3.6s	+36	29°	20°
60	Tmp	179	25.952	16:23:24.49	16:23:27.33	0	2.8s	[+28]	27°	20°
61	Tmp	186	27.056	16:24:57.13	16:25:01.56	0	4.4s	+44	28°	20°
62	Tmp	189	27.455	16:25:29.53	16:25:32.94	0	3.4s	+34	28°	20°
63	Tmp	191	27.928	16:26:11.63	16:26:11.74	0	0.1s	+1	5°	20°
64	Tmp	193	28.229	16:26:43.63	16:26:45.17	0	1.5s	+15	29°	20°
65	Tmp	195	28.655	16:27:23.10	16:27:23.92	0	0.8s	+8	18°	20°
66	Tmp	201	29.452	16:28:39.06	16:28:39.24	0	0.2s	+2	9°	20°
67	Tmp	202	29.808	16:29:23.39	16:29:25.40	0	2.0s	+20	25°	20°
68	Tmp	208	30.747	16:31:23.99	16:31:26.12	0	2.1s	+21	27°	20°
69	Tmp	211	32.108	16:33:37.60	16:33:38.93	0	1.3s	+13	30°	20°

Num	217	Pen	0	PCZ	1	Total PP	1623	Col. Final	20°
-----	-----	-----	---	-----	---	----------	------	------------	-----



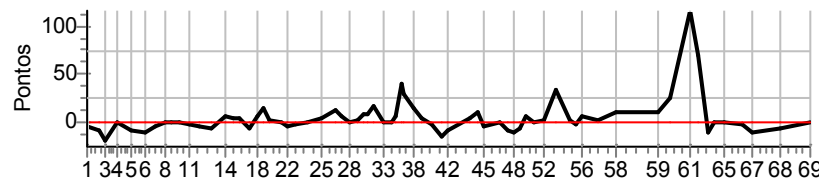
Supervisão		Patrocínio		Patrocínio		Patrocínio		Cronometragem	

Performance Individual

PC	Tp	Trc	DistPC	Ideal	Passagem	Pen	Erro	Pontos	NoPC	AtePC
N	218	218 / Edson Ziolkowski / Roberto Frey								
u		Cat / NL / Largada TURISMO / 80 / 09:20:00								
m	14º	Fraiburgo PAJERO								
PC	Tp	Trc	DistPC	Ideal	Passagem	Pen	Erro	Pontos	NoPC	AtePC
1	Tmp	6	0.935	15:25:14.31	15:25:13.92	0	0.4s	-4	24°	24°
2	Tmp	10	1.628	15:26:10.68	15:26:09.78	0	0.9s	-9	30°	26°
3	Tmp	12	1.837	15:26:35.52	15:26:33.64	0	1.9s	[-19]	28°	30°
4	Tmp	16	2.341	15:27:27.60	15:27:27.48	0	0.1s	-1	8°	27°
5	Tmp	20	3.052	15:28:25.02	15:28:24.22	0	0.8s	-8	27°	29°
6	Tmp	24	3.711	15:29:27.65	15:29:26.51	0	1.1s	-11	27°	28°
7	Tmp	27	4.099	15:30:13.49	15:30:13.05	0	0.4s	-4	18°	28°
8	Tmp	29	4.491	15:30:50.19	15:30:50.09	0	0.1s	-1	4°	25°
9	Tmp	31	4.889	15:31:22.48	15:31:22.35	0	0.1s	-1	7°	23°
10	Tmp	32	5.251	15:31:51.44	15:31:51.33	0	0.1s	-1	8°	22°
11	Tmp	35	5.776	15:32:40.58	15:32:40.43	0	0.2s	-2	20°	19°
12	Tmp	38	6.180	15:33:18.55	15:33:18.05	0	0.5s	-5	20°	20°
13	Tmp	42	6.662	15:34:15.18	15:34:14.50	0	0.7s	-7	28°	21°
14	Tmp	46	7.337	15:35:17.40	15:35:18.01	0	0.6s	+6	20°	22°
15	Tmp	47	7.678	15:35:46.07	15:35:46.51	0	0.4s	+4	19°	22°
16	Tmp	50	8.104	15:36:19.11	15:36:19.63	0	0.5s	+5	25°	22°
17	Tmp	52	8.500	15:36:58.04	15:36:57.44	0	0.6s	-6	21°	23°
18	Tmp	53	8.845	15:37:30.55	15:37:31.29	0	0.7s	+7	25°	25°
19	Tmp	55	9.060	15:37:56.37	15:37:57.76	0	1.4s	+14	21°	24°
20	Tmp	56	9.366	15:38:26.53	15:38:26.74	0	0.2s	+2	12°	24°
21	Pass	60	9.749	15:39:20.55	15:39:26.03	0	5.5s	0	18°	24°
22	Tmp	61	10.039	15:39:46.39	15:39:45.99	0	0.4s	-4	14°	23°
23	Tmp	64	10.408	15:40:19.82	15:40:19.60	0	0.2s	-2	5°	22°
24	Tmp	66	10.894	15:41:08.02	15:41:08.13	0	0.1s	+1	4°	20°
25	Tmp	69	11.453	15:42:08.75	15:42:09.24	0	0.5s	+5	15°	19°
26	Tmp	72	11.854	15:43:13.27	15:43:14.54	0	1.3s	+13	19°	21°
27	Tmp	74	12.120	15:43:39.83	15:43:40.46	0	0.6s	+6	11°	18°
28	Tmp	78	12.464	15:44:16.70	15:44:16.70	0	0.0s	0	2°	16°
29	Tmp	80	12.892	15:44:50.02	15:44:50.28	0	0.3s	+3	11°	16°
30	Tmp	82	13.207	15:45:14.08	15:45:15.01	0	0.9s	+9	22°	17°
31	Tmp	84	13.462	15:45:36.25	15:45:37.15	0	0.9s	+9	20°	17°
32	Tmp	86	13.701	15:46:01.76	15:46:03.49	0	1.7s	[+17]	20°	16°
33	Tmp	91	14.082	15:46:43.69	15:46:43.73	0	0.0s	0	2°	15°
34	Tmp	93	14.553	15:47:21.22	15:47:21.35	0	0.1s	+1	6°	15°
35	Tmp	95	14.709	15:47:36.80	15:47:37.54	0	0.7s	+7	17°	16°
36	Tmp	99	14.922	15:48:01.15	15:48:05.18	0	4.0s	+40	14°	15°
37	Tmp	100	15.020	15:48:11.37	15:48:14.28	0	2.9s	[+29]	11°	13°
38	Tmp	104	15.403	15:48:53.80	15:48:55.28	0	1.5s	+15	9°	11°
39	Tmp	106	15.863	15:49:29.18	15:49:29.72	0	0.5s	+5	8°	11°
40	Tmp	109	16.329	15:50:08.52	15:50:08.28	0	0.2s	-2	5°	11°
41	Tmp	112	16.744	15:50:55.65	15:50:54.30	0	1.4s	-14	15°	10°
42	Tmp	114	16.950	15:51:22.15	15:51:21.27	0	0.9s	-9	14°	10°
43	Tmp	120	17.608	15:52:53.83	15:52:54.26	0	0.4s	+4	9°	10°
44	Tmp	123	17.901	15:53:31.07	15:53:32.09	0	1.0s	+10	12°	11°
45	Tmp	125	18.177	15:53:56.62	15:53:56.10	0	0.5s	-5	13°	11°
46	Tmp	131	19.038	15:55:06.24	15:55:06.19	0	0.1s	-1	3°	10°
47	Tmp	134	19.557	15:55:46.33	15:55:45.51	0	0.8s	-8	20°	11°
48	Tmp	137	19.864	15:56:12.88	15:56:11.82	0	1.1s	-11	22°	12°
49	Tmp	139	20.145	15:56:39.19	15:56:38.53	0	0.7s	-7	15°	12°
50	Tmp	141	20.435	15:57:04.54	15:57:05.19	0	0.7s	+7	7°	12°
51	Tmp	143	20.774	15:57:33.50	15:57:33.46	0	0.0s	0	3°	11°
52	Tmp	145	21.189	15:58:16.05	15:58:16.27	0	0.2s	+2	2°	11°

PC	Tp	Trc	DistPC	Ideal	Passagem	Pen	Erro	Pontos	NoPC	AtePC
53	Tmp	149	21.775	15:59:12.70	15:59:16.10	0	3.4s	+34	19°	12°
54	Tmp	153	22.268	16:00:11.43	16:00:11.63	0	0.2s	+2	7°	11°
55	Tmp	154	22.555	16:00:35.69	16:00:35.49	0	0.2s	-2	10°	11°
56	Tmp	156	22.905	16:01:07.32	16:01:07.88	0	0.6s	+6	12°	10°
57	Tmp	162	23.683	16:02:18.46	16:02:18.80	0	0.3s	+3	11°	10°
58	Tmp	169	24.450	16:03:29.80	16:03:30.82	0	1.0s	+10	23°	11°
59	Tmp	177	25.486	16:06:34.00	16:06:35.14	0	1.1s	+11	15°	11°
60	Tmp	179	25.952	16:07:24.49	16:07:26.97	0	2.5s	[+25]	26°	11°
61	Tmp	186	27.056	16:08:57.13	16:09:08.76	0	11.6s	[+116]	29°	12°
62	Tmp	189	27.455	16:09:29.53	16:09:36.44	0	6.9s	+69	30°	14°
63	Tmp	191	27.928	16:10:11.63	16:10:10.64	0	1.0s	-10	23°	14°
64	Tmp	193	28.229	16:10:43.63	16:10:43.66	0	0.0s	0	3°	14°
65	Tmp	195	28.655	16:11:23.10	16:11:23.02	0	0.1s	-1	2°	14°
66	Tmp	201	29.452	16:12:39.06	16:12:38.91	0	0.2s	-2	11°	14°
67	Tmp	202	29.808	16:13:23.39	16:13:22.43	0	1.0s	-10	18°	14°
68	Tmp	208	30.747	16:15:23.99	16:15:23.39	0	0.6s	-6	19°	14°
69	Tmp	211	32.108	16:17:37.60	16:17:37.62	0	0.0s	0	2°	14°

Num	218	Pen	0	PCZ	5	Total PP	464	Col. Final	14º
-----	-----	-----	---	-----	---	----------	-----	------------	-----



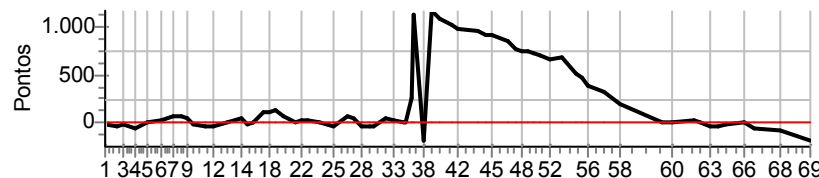
Supervisão		Patrocínio		Patrocínio		Patrocínio		Cronometragem	

Performance Individual

PC	Tp	Trc	DistPC	Ideal	Passagem	Pen	Erro	Pontos	NoPC	AtePC
N	219	219 / Julio Schindwein Junior / Ricardo Schindwein								
u	30°	Cat / NL / Largada TURISMO / 94 / 09:34:00								
m		Guabiruba TROLLER T4								
PC	Tp	Trc	DistPC	Ideal	Passagem	Pen	Erro	Pontos	NoPC	AtePC
1	Tmp	6	0.935	15:39:14.31	15:39:11.59	0	2.7s	[-27]	32°	32°
2	Tmp	10	1.628	15:40:10.68	15:40:05.88	0	4.8s	-48	32°	32°
3	Tmp	12	1.837	15:40:35.52	15:40:31.84	0	3.7s	-37	32°	32°
4	Tmp	16	2.341	15:41:27.60	15:41:20.59	0	7.0s	-70	32°	32°
5	Tmp	20	3.052	15:42:25.02	15:42:24.83	0	0.2s	-2	9°	32°
6	Tmp	24	3.711	15:43:27.65	15:43:28.63	0	1.0s	+10	23°	32°
7	Tmp	27	4.099	15:44:13.49	15:44:19.71	0	6.2s	+62	31°	32°
8	Tmp	29	4.491	15:44:50.19	15:44:57.09	0	6.9s	+69	31°	32°
9	Tmp	31	4.889	15:45:22.48	15:45:26.06	0	3.6s	+36	31°	32°
10	Tmp	32	5.251	15:45:51.44	15:45:48.99	0	2.5s	[-25]	32°	32°
11	Tmp	35	5.776	15:46:40.58	15:46:35.24	0	5.3s	-53	32°	32°
12	Tmp	38	6.180	15:47:18.55	15:47:13.73	0	4.8s	-48	32°	32°
13	Tmp	42	6.662	15:48:15.18	15:48:15.50	0	0.3s	+3	14°	32°
14	Tmp	46	7.337	15:49:17.40	15:49:20.69	0	3.3s	+33	31°	32°
15	Tmp	47	7.678	15:49:46.07	15:49:43.81	0	2.3s	[-23]	32°	32°
16	Tmp	50	8.104	15:50:19.11	15:50:19.65	0	0.5s	+5	23°	32°
17	Tmp	52	8.500	15:50:58.04	15:51:09.17	0	11.1s	+111	32°	32°
18	Tmp	53	8.845	15:51:30.55	15:51:40.46	0	9.9s	+99	32°	32°
19	Tmp	55	9.060	15:51:56.37	15:52:08.13	0	11.8s	+118	32°	32°
20	Tmp	56	9.366	15:52:26.53	15:52:32.30	0	5.8s	+58	32°	32°
21	Pass	60	9.749	15:53:20.55	15:53:27.06	0	6.5s	0	4°	32°
22	Tmp	61	10.039	15:53:46.39	15:53:47.98	0	1.6s	+16	25°	32°
23	Tmp	64	10.408	15:54:19.82	15:54:21.20	0	1.4s	+14	29°	32°
24	Tmp	66	10.894	15:55:08.02	15:55:07.42	0	0.6s	-6	23°	32°
25	Tmp	69	11.453	15:56:08.75	15:56:04.54	0	4.2s	-42	31°	32°
26	Tmp	72	11.854	15:57:13.27	15:57:19.44	0	6.2s	+62	32°	32°
27	Tmp	74	12.120	15:57:39.83	15:57:44.16	0	4.3s	+43	32°	32°
28	Tmp	78	12.464	15:58:16.70	15:58:12.88	0	3.8s	-38	31°	32°
29	Tmp	80	12.892	15:58:50.02	15:58:44.95	0	5.1s	-51	32°	32°
30	Tmp	82	13.207	15:59:14.08	15:59:09.80	0	4.3s	-43	30°	32°
31	Tmp	84	13.462	15:59:36.25	15:59:36.65	0	0.4s	+4	13°	32°
32	Tmp	86	13.701	16:00:01.76	16:00:06.52	0	4.8s	+48	28°	31°
33	Tmp	91	14.082	16:00:43.69	16:00:44.76	0	1.1s	+11	23°	31°
34	Tmp	93	14.553	16:01:21.22	16:01:21.17	0	0.1s	-1	4°	31°
35	Tmp	95	14.709	16:01:36.80	16:01:35.55	0	1.3s	-13	23°	30°
36	Tmp	99	14.922	16:02:01.15	16:02:26.32	0	25.2s	+252	30°	30°
37	Tmp	100	15.020	16:02:11.37	16:04:06.28	0	1m54s	+1149	30°	30°
38	Tmp	104	15.403	16:02:53.80	16:02:33.90	0	19.9s	-199	19°	30°
39	Tmp	106	15.863	16:03:29.18	16:05:27.52	0	1m58s	[+1183]	29°	30°
40	Tmp	109	16.329	16:04:08.52	16:05:58.15	0	1m49s	+1096	29°	30°
41	Tmp	112	16.744	16:04:55.65	16:06:39.63	0	1m44s	+1040	29°	29°
42	Tmp	114	16.950	16:05:22.15	16:07:00.80	0	1m38s	+987	29°	29°
43	Tmp	120	17.608	16:06:53.83	16:08:29.55	0	1m35s	+957	29°	30°
44	Tmp	123	17.901	16:07:31.07	16:09:03.46	0	1m32s	+924	29°	30°
45	Tmp	125	18.177	16:07:56.62	16:09:28.32	0	1m31s	+917	29°	30°
46	Tmp	131	19.038	16:09:06.24	16:10:31.14	0	1m24s	+849	29°	30°
47	Tmp	134	19.557	16:09:46.33	16:11:03.96	0	1m17s	+776	29°	30°
48	Tmp	137	19.864	16:10:12.88	16:11:27.90	0	1m15s	+750	30°	30°
49	Tmp	139	20.145	16:10:39.19	16:11:53.68	0	1m14s	+745	30°	30°
50	Tmp	141	20.435	16:11:04.54	16:12:18.14	0	1m13s	+736	30°	30°
51	Tmp	143	20.774	16:11:33.50	16:12:44.90	0	1m11s	+714	30°	30°
52	Tmp	145	21.189	16:12:16.05	16:13:22.52	0	1m06s	+665	29°	30°

PC	Tp	Trc	DistPC	Ideal	Passagem	Pen	Erro	Pontos	NoPC	AtePC
53	Tmp	149	21.775	16:13:12.70	16:14:22.12	0	1m09s	+694	30°	30°
54	Tmp	153	22.268	16:14:11.43	16:15:03.13	0	51.7s	+517	30°	30°
55	Tmp	154	22.555	16:14:35.69	16:15:22.15	0	46.5s	+465	29°	30°
56	Tmp	156	22.905	16:15:07.32	16:15:45.76	0	38.4s	+384	29°	30°
57	Tmp	162	23.683	16:16:18.46	16:16:50.80	0	32.3s	+323	29°	30°
58	Tmp	169	24.450	16:17:29.80	16:17:48.99	0	19.2s	+192	29°	30°
59	Tmp	177	25.486	16:20:34.00	16:20:33.43	0	0.6s	-6	6°	30°
60	Tmp	179	25.952	16:21:24.49	16:21:24.96	0	0.5s	+5	2°	30°
61	Tmp	186	27.056	16:22:57.13	16:22:58.02	0	0.9s	+9	22°	30°
62	Tmp	189	27.455	16:23:29.53	16:23:28.32	0	1.2s	-12	27°	30°
63	Tmp	191	27.928	16:24:11.63	16:24:07.13	0	4.5s	-45	30°	30°
64	Tmp	193	28.229	16:24:43.63	16:24:39.27	0	4.4s	-44	30°	30°
65	Tmp	195	28.655	16:25:23.10	16:25:20.30	0	2.8s	[-28]	30°	30°
66	Tmp	201	29.452	16:26:39.06	16:26:37.90	0	1.2s	-12	27°	30°
67	Tmp	202	29.808	16:27:23.39	16:27:17.19	0	6.2s	-62	30°	30°
68	Tmp	208	30.747	16:29:23.99	16:29:15.00	0	9.0s	-90	31°	30°
69	Tmp	211	32.108	16:31:37.60	16:31:18.71	0	18.9s	-189	31°	30°

Num	219	Pen	0	PCZ	0	Total PP	17059	Col. Final	30°
-----	-----	-----	---	-----	---	----------	-------	------------	-----



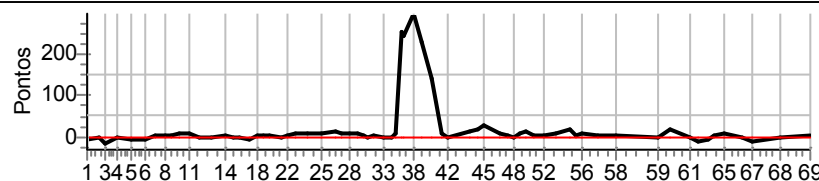
Supervisão		Patrocínio		Patrocínio		Patrocínio		Cronometragem	

Performance Individual

PC	Tp	Trc	DistPC	Ideal	Passagem	Pen	Erro	Pontos	NoPC	AtePC
Nu	221	221 / Dirceu Araujo Salla / Leonardo Jose de Farias								
		Cat / NL / Largada TURISMO / 84 / 09:24:00								
		Curitiba TROLLER T4								
PC	Tp	Trc	DistPC	Ideal	Passagem	Pen	Erro	Pontos	NoPC	AtePC
1	Tmp	6	0.935	15:29:14.31	15:29:14.14	0	0.2s	-2	9°	9°
2	Tmp	10	1.628	15:30:10.68	15:30:10.72	0	0.0s	0	2°	3°
3	Tmp	12	1.837	15:30:35.52	15:30:34.10	0	1.4s	-14	24°	8°
4	Tmp	16	2.341	15:31:27.60	15:31:27.68	0	0.1s	+1	7°	4°
5	Tmp	20	3.052	15:32:25.02	15:32:24.54	0	0.5s	-5	23°	10°
6	Tmp	24	3.711	15:33:27.65	15:33:27.05	0	0.6s	-6	14°	10°
7	Tmp	27	4.099	15:34:13.49	15:34:13.78	0	0.3s	+3	11°	9°
8	Tmp	29	4.491	15:34:50.19	15:34:50.89	0	0.7s	+7	21°	12°
9	Tmp	31	4.889	15:35:22.48	15:35:22.86	0	0.4s	+4	20°	12°
10	Tmp	32	5.251	15:35:51.44	15:35:52.38	0	0.9s	+9	29°	18°
11	Tmp	35	5.776	15:36:40.58	15:36:41.36	0	0.8s	+8	28°	23°
12	Tmp	38	6.180	15:37:18.55	15:37:18.54	0	0.0s	0	2°	18°
13	Tmp	42	6.662	15:38:15.18	15:38:15.41	0	0.2s	+2	9°	18°
14	Tmp	46	7.337	15:39:17.40	15:39:18.03	0	0.6s	+6	18°	18°
15	Tmp	47	7.678	15:39:46.07	15:39:46.24	0	0.2s	+2	12°	16°
16	Tmp	50	8.104	15:40:19.11	15:40:19.19	0	0.1s	+1	6°	16°
17	Tmp	52	8.500	15:40:58.04	15:40:57.66	0	0.4s	-4	17°	16°
18	Tmp	53	8.845	15:41:30.55	15:41:30.98	0	0.4s	+4	16°	16°
19	Tmp	55	9.060	15:41:56.37	15:41:56.66	0	0.3s	+3	6°	16°
20	Tmp	56	9.366	15:42:26.53	15:42:27.24	0	0.7s	+7	28°	17°
21	Pass	60	9.749	15:43:20.55	15:43:25.48	0	4.9s	0	14°	17°
22	Tmp	61	10.039	15:43:46.39	15:43:46.93	0	0.5s	+5	18°	16°
23	Tmp	64	10.408	15:44:19.82	15:44:21.01	0	1.2s	+12	25°	18°
24	Tmp	66	10.894	15:45:08.02	15:45:08.80	0	0.8s	+8	26°	18°
25	Tmp	69	11.453	15:46:08.75	15:46:09.51	0	0.8s	+8	21°	17°
26	Tmp	72	11.854	15:47:13.27	15:47:14.68	0	1.4s	+14	20°	19°
27	Tmp	74	12.120	15:47:39.83	15:47:41.03	0	1.2s	+12	22°	20°
28	Tmp	78	12.464	15:48:16.70	15:48:17.67	0	1.0s	+10	25°	20°
29	Tmp	80	12.892	15:48:50.02	15:48:50.93	0	0.9s	+9	25°	22°
30	Tmp	82	13.207	15:49:14.08	15:49:14.55	0	0.5s	+5	15°	20°
31	Tmp	84	13.462	15:49:36.25	15:49:36.40	0	0.2s	+2	5°	20°
32	Tmp	86	13.701	15:50:01.76	15:50:02.13	0	0.4s	+4	7°	17°
33	Tmp	91	14.082	15:50:43.69	15:50:43.73	0	0.0s	0	1°	16°
34	Tmp	93	14.553	15:51:21.22	15:51:21.40	0	0.2s	+2	13°	16°
35	Tmp	95	14.709	15:51:36.80	15:51:37.92	0	1.1s	+11	22°	18°
36	Tmp	99	14.922	15:52:01.15	15:52:26.25	0	25.1s	+251	29°	16°
37	Tmp	100	15.020	15:52:11.37	15:52:35.59	0	24.2s	+242	22°	21°
38	Tmp	104	15.403	15:52:53.80	15:53:23.17	0	29.4s	[+294]	23°	20°
39	Tmp	106	15.863	15:53:29.18	15:53:52.09	0	22.9s	+229	21°	19°
40	Tmp	109	16.329	15:54:08.52	15:54:22.70	0	14.2s	+142	21°	18°
41	Tmp	112	16.744	15:54:55.65	15:54:56.70	0	1.1s	+11	13°	18°
42	Tmp	114	16.950	15:55:22.15	15:55:22.32	0	0.2s	+2	8°	18°
43	Tmp	120	17.608	15:56:53.83	15:56:55.45	0	1.6s	+16	21°	18°
44	Tmp	123	17.901	15:57:31.07	15:57:33.07	0	2.0s	[+20]	19°	18°
45	Tmp	125	18.177	15:57:56.62	15:57:59.44	0	2.8s	[+28]	22°	17°
46	Tmp	131	19.038	15:59:06.24	15:59:07.14	0	0.9s	+9	18°	16°
47	Tmp	134	19.557	15:59:46.33	15:59:46.66	0	0.3s	+3	11°	16°
48	Tmp	137	19.864	16:00:12.88	16:00:12.97	0	0.1s	+1	6°	16°
49	Tmp	139	20.145	16:00:39.19	16:00:39.94	0	0.8s	+8	17°	16°
50	Tmp	141	20.435	16:01:04.54	16:01:05.97	0	1.4s	+14	18°	16°
51	Tmp	143	20.774	16:01:33.50	16:01:34.05	0	0.6s	+6	15°	16°
52	Tmp	145	21.189	16:02:16.05	16:02:16.63	0	0.6s	+6	14°	16°

PC	Tp	Trc	DistPC	Ideal	Passagem	Pen	Erro	Pontos	NoPC	AtePC
53	Tmp	149	21.775	16:03:12.70	16:03:13.53	0	0.8s	+8	9°	16°
54	Tmp	153	22.268	16:04:11.43	16:04:13.42	0	2.0s	[+20]	17°	16°
55	Tmp	154	22.555	16:04:35.69	16:04:36.04	0	0.4s	+4	14°	16°
56	Tmp	156	22.905	16:05:07.32	16:05:08.22	0	0.9s	+9	18°	16°
57	Tmp	162	23.683	16:06:18.46	16:06:18.98	0	0.5s	+5	17°	16°
58	Tmp	169	24.450	16:07:29.80	16:07:30.12	0	0.3s	+3	13°	16°
59	Tmp	177	25.486	16:10:34.00	16:10:34.22	0	0.2s	+2	2°	16°
60	Tmp	179	25.952	16:11:24.49	16:11:26.37	0	1.9s	[+19]	20°	16°
61	Tmp	186	27.056	16:12:57.13	16:12:57.15	0	0.0s	0	1°	16°
62	Tmp	189	27.455	16:13:29.53	16:13:28.80	0	0.7s	-7	18°	16°
63	Tmp	191	27.928	16:14:11.63	16:14:11.10	0	0.5s	-5	14°	16°
64	Tmp	193	28.229	16:14:43.63	16:14:44.17	0	0.5s	+5	18°	16°
65	Tmp	195	28.655	16:15:23.10	16:15:24.03	0	0.9s	+9	22°	16°
66	Tmp	201	29.452	16:16:39.06	16:16:39.03	0	0.0s	0	2°	16°
67	Tmp	202	29.808	16:17:23.39	16:17:22.73	0	0.7s	-7	13°	16°
68	Tmp	208	30.747	16:19:23.99	16:19:23.99	0	0.0s	0	1°	16°
69	Tmp	211	32.108	16:21:37.60	16:21:38.10	0	0.5s	+5	20°	16°

Num 221 Pen 0 PCZ 6 Total PP 1199 Col. Final 16°



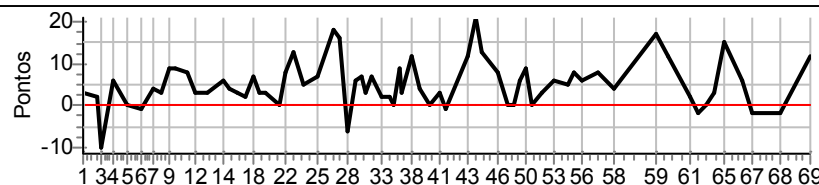
Supervisão		Patrocínio		Patrocínio		Patrocínio		Cronometragem	

Performance Individual

PC	Tp	Trc	DistPC	Ideal	Passagem	Pen	Erro	Pontos	NoPC	AtePC
N	u	222	222 / Wivalde Jonas Liebl / Adimar Diego MÜhlbauer							
			Cat / NL / Largada TURISMO / 85 / 09:25:00							
			Sao Bento do Sul TROLLER T4							
PC	Tp	Trc	DistPC	Ideal	Passagem	Pen	Erro	Pontos	NoPC	AtePC
1	Tmp	6	0.935	15:30:14.31	15:30:14.60	0	0.3s	+3	19°	19°
2	Tmp	10	1.628	15:31:10.68	15:31:10.91	0	0.2s	+2	14°	20°
3	Tmp	12	1.837	15:31:35.52	15:31:34.48	0	1.0s	-10	19°	20°
4	Tmp	16	2.341	15:32:27.60	15:32:28.24	0	0.6s	+6	23°	21°
5	Tmp	20	3.052	15:33:25.02	15:33:25.05	0	0.0s	0	2°	18°
6	Tmp	24	3.711	15:34:27.65	15:34:27.51	0	0.1s	-1	3°	6°
7	Tmp	27	4.099	15:35:13.49	15:35:13.89	0	0.4s	+4	16°	7°
8	Tmp	29	4.491	15:35:50.19	15:35:50.51	0	0.3s	+3	9°	7°
9	Tmp	31	4.889	15:36:22.48	15:36:23.37	0	0.9s	+9	27°	10°
10	Tmp	32	5.251	15:36:51.44	15:36:52.37	0	0.9s	+9	28°	16°
11	Tmp	35	5.776	15:37:40.58	15:37:41.40	0	0.8s	+8	27°	22°
12	Tmp	38	6.180	15:38:18.55	15:38:18.85	0	0.3s	+3	13°	22°
13	Tmp	42	6.662	15:39:15.18	15:39:15.48	0	0.3s	+3	18°	20°
14	Tmp	46	7.337	15:40:17.40	15:40:18.00	0	0.6s	+6	17°	20°
15	Tmp	47	7.678	15:40:46.07	15:40:46.50	0	0.4s	+4	17°	21°
16	Tmp	50	8.104	15:41:19.11	15:41:19.43	0	0.3s	+3	16°	20°
17	Tmp	52	8.500	15:41:58.04	15:41:58.24	0	0.2s	+2	11°	20°
18	Tmp	53	8.845	15:42:30.55	15:42:31.24	0	0.7s	+7	24°	20°
19	Tmp	55	9.060	15:42:56.37	15:42:56.67	0	0.3s	+3	5°	19°
20	Tmp	56	9.366	15:43:26.53	15:43:26.80	0	0.3s	+3	17°	20°
21	Pass	60	9.749	15:44:20.55	15:44:25.40	0	4.9s	0	13°	20°
22	Tmp	61	10.039	15:44:46.39	15:44:47.18	0	0.8s	+8	23°	21°
23	Tmp	64	10.408	15:45:19.82	15:45:21.14	0	1.3s	+13	28°	21°
24	Tmp	66	10.894	15:46:08.02	15:46:08.56	0	0.5s	+5	22°	22°
25	Tmp	69	11.453	15:47:08.75	15:47:09.41	0	0.7s	+7	17°	21°
26	Tmp	72	11.854	15:48:13.27	15:48:15.05	0	1.8s	[+18]	23°	20°
27	Tmp	74	12.120	15:48:39.83	15:48:41.42	0	1.6s	[+16]	24°	21°
28	Tmp	78	12.464	15:49:16.70	15:49:16.08	0	0.6s	-6	19°	19°
29	Tmp	80	12.892	15:49:50.02	15:49:50.64	0	0.6s	+6	21°	20°
30	Tmp	82	13.207	15:50:14.08	15:50:14.82	0	0.7s	+7	17°	19°
31	Tmp	84	13.462	15:50:36.25	15:50:36.57	0	0.3s	+3	11°	19°
32	Tmp	86	13.701	15:51:01.76	15:51:02.50	0	0.7s	+7	13°	18°
33	Tmp	91	14.082	15:51:43.69	15:51:43.84	0	0.2s	+2	7°	18°
34	Tmp	93	14.553	15:52:21.22	15:52:21.46	0	0.2s	+2	12°	18°
35	Tmp	95	14.709	15:52:36.80	15:52:36.81	0	0.0s	0	1°	15°
36	Tmp	99	14.922	15:53:01.15	15:53:02.02	0	0.9s	+9	3°	13°
37	Tmp	100	15.020	15:53:11.37	15:53:11.67	0	0.3s	+3	4°	9°
38	Tmp	104	15.403	15:53:53.80	15:53:54.98	0	1.2s	+12	8°	8°
39	Tmp	106	15.863	15:54:29.18	15:54:29.57	0	0.4s	+4	7°	8°
40	Tmp	109	16.329	15:55:08.52	15:55:08.50	0	0.0s	0	2°	8°
41	Tmp	112	16.744	15:55:55.65	15:55:55.93	0	0.3s	+3	6°	7°
42	Tmp	114	16.950	15:56:22.15	15:56:22.06	0	0.1s	-1	5°	8°
43	Tmp	120	17.608	15:57:53.83	15:57:55.02	0	1.2s	+12	18°	9°
44	Tmp	123	17.901	15:58:31.07	15:58:33.13	0	2.1s	[+21]	21°	7°
45	Tmp	125	18.177	15:58:56.62	15:58:57.88	0	1.3s	+13	18°	8°
46	Tmp	131	19.038	16:00:06.24	16:00:07.06	0	0.8s	+8	17°	8°
47	Tmp	134	19.557	16:00:46.33	16:00:46.34	0	0.0s	0	1°	8°
48	Tmp	137	19.864	16:01:12.88	16:01:12.90	0	0.0s	0	1°	8°
49	Tmp	139	20.145	16:01:39.19	16:01:39.80	0	0.6s	+6	14°	8°
50	Tmp	141	20.435	16:02:04.54	16:02:05.46	0	0.9s	+9	10°	8°
51	Tmp	143	20.774	16:02:33.50	16:02:33.53	0	0.0s	0	2°	8°
52	Tmp	145	21.189	16:03:16.05	16:03:16.33	0	0.3s	+3	3°	8°

PC	Tp	Trc	DistPC	Ideal	Passagem	Pen	Erro	Pontos	NoPC	AtePC
53	Tmp	149	21.775	16:04:12.70	16:04:13.32	0	0.6s	+6	6°	8°
54	Tmp	153	22.268	16:05:11.43	16:05:11.92	0	0.5s	+5	9°	7°
55	Tmp	154	22.555	16:05:35.69	16:05:36.48	0	0.8s	+8	18°	7°
56	Tmp	156	22.905	16:06:07.32	16:06:07.92	0	0.6s	+6	11°	7°
57	Tmp	162	23.683	16:07:18.46	16:07:19.30	0	0.8s	+8	20°	8°
58	Tmp	169	24.450	16:08:29.80	16:08:30.21	0	0.4s	+4	15°	8°
59	Tmp	177	25.486	16:11:34.00	16:11:35.68	0	1.7s	[+17]	23°	8°
60	Tmp	179	25.952	16:12:24.49	16:12:25.71	0	1.2s	+12	11°	8°
61	Tmp	186	27.056	16:13:57.13	16:13:57.36	0	0.2s	+2	11°	8°
62	Tmp	189	27.455	16:14:29.53	16:14:29.36	0	0.2s	-2	9°	7°
63	Tmp	191	27.928	16:15:11.63	16:15:11.62	0	0.0s	0	2°	7°
64	Tmp	193	28.229	16:15:43.63	16:15:43.94	0	0.3s	+3	10°	7°
65	Tmp	195	28.655	16:16:23.10	16:16:24.62	0	1.5s	[+15]	28°	7°
66	Tmp	201	29.452	16:17:39.06	16:17:39.65	0	0.6s	+6	21°	8°
67	Tmp	202	29.808	16:18:23.39	16:18:23.21	0	0.2s	-2	6°	7°
68	Tmp	208	30.747	16:20:23.99	16:20:23.75	0	0.2s	-2	10°	7°
69	Tmp	211	32.108	16:22:37.60	16:22:38.78	0	1.2s	+12	28°	8°

Num	222	Pen	0	PCZ	7	Total PP	316	Col. Final	8°
-----	-----	-----	---	-----	---	----------	-----	------------	----



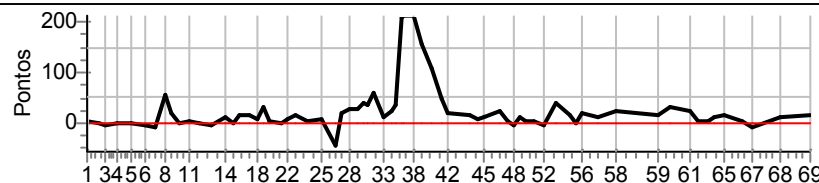
Supervisão		Patrocínio		Patrocínio		Patrocínio		Cronometragem	

Performance Individual

PC	Tp	Trc	DistPC	Ideal	Passagem	Pen	Erro	Pontos	NoPC	AtePC
N	u	223	223 / Luiz Antonio Menegotto Ribeiro / Fabio Moreti							
			Cat / NL / Largada		TURISMO / 97 / 09:37:00					
			Capinzal		TROLER T4					
PC	Tp	Trc	DistPC	Ideal	Passagem	Pen	Erro	Pontos	NoPC	AtePC
1	Tmp	6	0.935	15:42:14.31	15:42:14.69	0	0.4s	+4	20°	20°
2	Tmp	10	1.628	15:43:10.68	15:43:10.58	0	0.1s	-1	5°	13°
3	Tmp	12	1.837	15:43:35.52	15:43:34.81	0	0.7s	-7	12°	19°
4	Tmp	16	2.341	15:44:27.60	15:44:27.34	0	0.3s	-3	15°	17°
5	Tmp	20	3.052	15:45:25.02	15:45:24.98	0	0.0s	0	1°	7°
6	Tmp	24	3.711	15:46:27.65	15:46:27.08	0	0.6s	-6	11°	8°
7	Tmp	27	4.099	15:47:13.49	15:47:12.35	0	1.1s	-11	30°	15°
8	Tmp	29	4.491	15:47:50.19	15:47:55.61	0	5.4s	+54	29°	21°
9	Tmp	31	4.889	15:48:22.48	15:48:24.48	0	2.0s	+20	29°	27°
10	Tmp	32	5.251	15:48:51.44	15:48:51.30	0	0.1s	-1	5°	26°
11	Tmp	35	5.776	15:49:40.58	15:49:40.89	0	0.3s	+3	22°	25°
12	Tmp	38	6.180	15:50:18.55	15:50:18.38	0	0.2s	-2	9°	25°
13	Tmp	42	6.662	15:51:15.18	15:51:14.48	0	0.7s	-7	27°	25°
14	Tmp	46	7.337	15:52:17.40	15:52:18.63	0	1.2s	+12	26°	26°
15	Tmp	47	7.678	15:52:46.07	15:52:45.97	0	0.1s	-1	5°	25°
16	Tmp	50	8.104	15:53:19.11	15:53:20.45	0	1.3s	+13	30°	27°
17	Tmp	52	8.500	15:53:58.04	15:53:59.56	0	1.5s	+15	31°	28°
18	Tmp	53	8.845	15:54:30.55	15:54:31.33	0	0.8s	+8	27°	27°
19	Tmp	55	9.060	15:54:56.37	15:54:59.41	0	3.0s	[+30]	27°	27°
20	Tmp	56	9.366	15:55:26.53	15:55:26.67	0	0.1s	+1	7°	27°
21	Pass	60	9.749	15:56:20.55	15:56:25.49	0	4.9s	0	1°	27°
22	Tmp	61	10.039	15:56:46.39	15:56:47.06	0	0.7s	+7	22°	26°
23	Tmp	64	10.408	15:57:19.82	15:57:21.45	0	1.6s	+16	30°	26°
24	Tmp	66	10.894	15:58:08.02	15:58:08.46	0	0.4s	+4	16°	26°
25	Tmp	69	11.453	15:59:08.75	15:59:09.22	0	0.5s	+5	14°	26°
26	Tmp	72	11.854	16:00:13.27	16:00:08.74	0	4.5s	-45	31°	27°
27	Tmp	74	12.120	16:00:39.83	16:00:41.87	0	2.0s	+20	26°	27°
28	Tmp	78	12.464	16:01:16.70	16:01:19.37	0	2.7s	[+27]	30°	27°
29	Tmp	80	12.892	16:01:50.02	16:01:52.54	0	2.5s	[+25]	30°	27°
30	Tmp	82	13.207	16:02:14.08	16:02:18.01	0	3.9s	+39	29°	27°
31	Tmp	84	13.462	16:02:36.25	16:02:39.87	0	3.6s	+36	27°	27°
32	Tmp	86	13.701	16:03:01.76	16:03:07.76	0	6.0s	+60	29°	26°
33	Tmp	91	14.082	16:03:43.69	16:03:44.73	0	1.0s	+10	22°	27°
34	Tmp	93	14.553	16:04:21.22	16:04:23.64	0	2.4s	+24	30°	27°
35	Tmp	95	14.709	16:04:36.80	16:04:40.23	0	3.4s	+34	29°	27°
36	Tmp	99	14.922	16:05:01.15	16:05:21.71	0	20.6s	+206	28°	27°
37	Tmp	100	15.020	16:05:11.37	16:05:32.40	0	21.0s	[+210]	20°	26°
38	Tmp	104	15.403	16:05:53.80	16:06:14.83	0	21.0s	+210	20°	24°
39	Tmp	106	15.863	16:06:29.18	16:06:44.79	0	15.6s	+156	19°	22°
40	Tmp	109	16.329	16:07:08.52	16:07:19.36	0	10.8s	+108	18°	20°
41	Tmp	112	16.744	16:07:55.65	16:08:00.49	0	4.8s	+48	22°	20°
42	Tmp	114	16.950	16:08:22.15	16:08:23.96	0	1.8s	+18	19°	20°
43	Tmp	120	17.608	16:09:53.83	16:09:55.39	0	1.6s	+16	20°	20°
44	Tmp	123	17.901	16:10:31.07	16:10:31.61	0	0.5s	+5	2°	19°
45	Tmp	125	18.177	16:10:56.62	16:10:57.83	0	1.2s	+12	17°	20°
46	Tmp	131	19.038	16:12:06.24	16:12:08.63	0	2.4s	+24	19°	20°
47	Tmp	134	19.557	16:12:46.33	16:12:46.41	0	0.1s	+1	5°	20°
48	Tmp	137	19.864	16:13:12.88	16:13:12.16	0	0.7s	-7	20°	20°
49	Tmp	139	20.145	16:13:39.19	16:13:40.17	0	1.0s	+10	19°	20°
50	Tmp	141	20.435	16:14:04.54	16:14:04.96	0	0.4s	+4	3°	20°
51	Tmp	143	20.774	16:14:33.50	16:14:33.82	0	0.3s	+3	7°	20°
52	Tmp	145	21.189	16:15:16.05	16:15:15.68	0	0.4s	-4	7°	20°

PC	Tp	Trc	DistPC	Ideal	Passagem	Pen	Erro	Pontos	NoPC	AtePC
53	Tmp	149	21.775	16:16:12.70	16:16:16.53	0	3.8s	+38	20°	20°
54	Tmp	153	22.268	16:17:11.43	16:17:12.86	0	1.4s	+14	15°	20°
55	Tmp	154	22.555	16:17:35.69	16:17:35.51	0	0.2s	-2	9°	20°
56	Tmp	156	22.905	16:18:07.32	16:18:09.11	0	1.8s	+18	22°	19°
57	Tmp	162	23.683	16:19:18.46	16:19:19.53	0	1.1s	+11	24°	19°
58	Tmp	169	24.450	16:20:29.80	16:20:31.91	0	2.1s	+21	27°	19°
59	Tmp	177	25.486	16:23:34.00	16:23:35.63	0	1.6s	+16	22°	19°
60	Tmp	179	25.952	16:24:24.49	16:24:27.46	0	3.0s	[+30]	28°	19°
61	Tmp	186	27.056	16:25:57.13	16:25:59.24	0	2.1s	+21	24°	19°
62	Tmp	189	27.455	16:26:29.53	16:26:29.76	0	0.2s	+2	7°	19°
63	Tmp	191	27.928	16:27:11.63	16:27:11.96	0	0.3s	+3	10°	19°
64	Tmp	193	28.229	16:27:43.63	16:27:44.54	0	0.9s	+9	24°	19°
65	Tmp	195	28.655	16:28:23.10	16:28:24.56	0	1.5s	+15	27°	19°
66	Tmp	201	29.452	16:29:39.06	16:29:39.33	0	0.3s	+3	14°	19°
67	Tmp	202	29.808	16:30:23.39	16:30:22.56	0	0.8s	-8	15°	19°
68	Tmp	208	30.747	16:32:23.99	16:32:25.13	0	1.1s	+11	24°	19°
69	Tmp	211	32.108	16:34:37.60	16:34:38.93	0	1.3s	+13	29°	19°

Num	223	Pen	0	PCZ	1	Total PP	1506	Col. Final	19°
-----	-----	-----	---	-----	---	----------	------	------------	-----



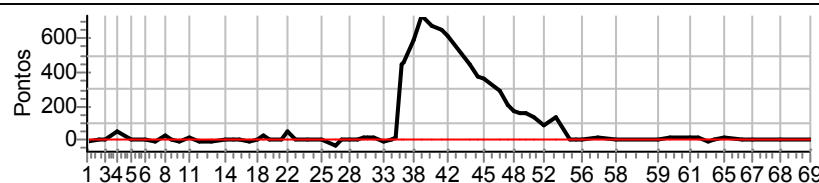
Supervisão		Patrocínio		Patrocínio		Patrocínio		Cronometragem	

Performance Individual

PC	Tp	Trc	DistPC	Ideal	Passagem	Pen	Erro	Pontos	NoPC	AtePC
N	224	224 / Andre Minichelli Mazoni / Camila Leme Marques Mazoni								
u		Cat / NL / Largada TURISMO / 95 / 09:35:00								
m	22°	Guarulhos L200 TRITON								
PC	Tp	Trc	DistPC	Ideal	Passagem	Pen	Erro	Pontos	NoPC	AtePC
1	Tmp	6	0.935	15:40:14.31	15:40:13.92	0	0.4s	-4	22°	22°
2	Tmp	10	1.628	15:41:10.68	15:41:10.80	0	0.1s	+1	6°	14°
3	Tmp	12	1.837	15:41:35.52	15:41:35.65	0	0.1s	+1	4°	5°
4	Tmp	16	2.341	15:42:27.60	15:42:33.00	0	5.4s	+54	31°	13°
5	Tmp	20	3.052	15:43:25.02	15:43:25.08	0	0.1s	+1	5°	6°
6	Tmp	24	3.711	15:44:27.65	15:44:28.21	0	0.6s	+6	12°	7°
7	Tmp	27	4.099	15:45:13.49	15:45:12.94	0	0.6s	-6	22°	14°
8	Tmp	29	4.491	15:45:50.19	15:45:52.26	0	2.1s	[+21]	26°	27°
9	Tmp	31	4.889	15:46:22.48	15:46:22.80	0	0.3s	+3	14°	26°
10	Tmp	32	5.251	15:46:51.44	15:46:51.04	0	0.4s	-4	20°	25°
11	Tmp	35	5.776	15:47:40.58	15:47:42.30	0	1.7s	+17	29°	27°
12	Tmp	38	6.180	15:48:18.55	15:48:17.51	0	1.0s	-10	26°	27°
13	Tmp	42	6.662	15:49:15.18	15:49:14.82	0	0.4s	-4	20°	28°
14	Tmp	46	7.337	15:50:17.40	15:50:17.40	0	0.0s	0	1°	28°
15	Tmp	47	7.678	15:50:46.07	15:50:46.05	0	0.0s	0	1°	24°
16	Tmp	50	8.104	15:51:19.11	15:51:18.80	0	0.3s	-3	15°	24°
17	Tmp	52	8.500	15:51:58.04	15:51:57.35	0	0.7s	-7	23°	24°
18	Tmp	53	8.845	15:52:30.55	15:52:30.79	0	0.2s	+2	5°	24°
19	Tmp	55	9.060	15:52:56.37	15:52:58.80	0	2.4s	[+24]	26°	26°
20	Tmp	56	9.366	15:53:26.53	15:53:26.85	0	0.3s	+3	15°	26°
21	Pass	60	9.749	15:54:20.55	15:54:27.72	0	7.2s	0	3°	26°
22	Tmp	61	10.039	15:54:46.39	15:54:51.13	0	4.7s	+47	30°	27°
23	Tmp	64	10.408	15:55:19.82	15:55:20.51	0	0.7s	+7	17°	27°
24	Tmp	66	10.894	15:56:08.02	15:56:07.99	0	0.0s	0	1°	27°
25	Tmp	69	11.453	15:57:08.75	15:57:09.04	0	0.3s	+3	11°	27°
26	Tmp	72	11.854	15:58:13.27	15:58:09.99	0	3.3s	-33	26°	26°
27	Tmp	74	12.120	15:58:39.83	15:58:39.90	0	0.1s	+1	2°	26°
28	Tmp	78	12.464	15:59:16.70	15:59:16.42	0	0.3s	-3	11°	26°
29	Tmp	80	12.892	15:59:50.02	15:59:50.33	0	0.3s	+3	9°	26°
30	Tmp	82	13.207	16:00:14.08	16:00:15.76	0	1.7s	+17	24°	26°
31	Tmp	84	13.462	16:00:36.25	16:00:37.91	0	1.7s	+17	23°	25°
32	Tmp	86	13.701	16:01:01.76	16:01:03.70	0	1.9s	[+19]	23°	24°
33	Tmp	91	14.082	16:01:43.69	16:01:42.87	0	0.8s	-8	17°	24°
34	Tmp	93	14.553	16:02:21.22	16:02:21.59	0	0.4s	+4	19°	24°
35	Tmp	95	14.709	16:02:36.80	16:02:38.84	0	2.0s	[+20]	28°	24°
36	Tmp	99	14.922	16:03:01.15	16:03:45.49	0	44.3s	+443	31°	24°
37	Tmp	100	15.020	16:03:11.37	16:03:57.54	0	46.2s	+462	25°	27°
38	Tmp	104	15.403	16:03:53.80	16:04:52.94	0	59.1s	+591	29°	27°
39	Tmp	106	15.863	16:04:29.18	16:05:42.42	0	1m13s	[+732]	25°	27°
40	Tmp	109	16.329	16:05:08.52	16:06:15.17	0	1m06s	+667	25°	26°
41	Tmp	112	16.744	16:05:55.65	16:07:00.38	0	1m04s	+647	25°	26°
42	Tmp	114	16.950	16:06:22.15	16:07:23.64	0	1m01s	+615	25°	25°
43	Tmp	120	17.608	16:07:53.83	16:08:38.11	0	44.3s	+443	25°	24°
44	Tmp	123	17.901	16:08:31.07	16:09:08.68	0	37.6s	+376	24°	24°
45	Tmp	125	18.177	16:08:56.62	16:09:32.32	0	35.7s	+357	24°	24°
46	Tmp	131	19.038	16:10:06.24	16:10:35.17	0	28.9s	+289	23°	24°
47	Tmp	134	19.557	16:10:46.33	16:11:06.80	0	20.5s	+205	23°	24°
48	Tmp	137	19.864	16:11:12.88	16:11:29.54	0	16.7s	+167	23°	24°
49	Tmp	139	20.145	16:11:39.19	16:11:55.21	0	16.0s	+160	23°	24°
50	Tmp	141	20.435	16:12:04.54	16:12:20.56	0	16.0s	+160	23°	24°
51	Tmp	143	20.774	16:12:33.50	16:12:46.49	0	13.0s	+130	23°	24°
52	Tmp	145	21.189	16:13:16.05	16:13:24.96	0	8.9s	+89	23°	23°

PC	Tp	Trc	DistPC	Ideal	Passagem	Pen	Erro	Pontos	NoPC	AtePC
53	Tmp	149	21.775	16:14:12.70	16:14:25.56	0	12.9s	+129	25°	23°
54	Tmp	153	22.268	16:15:11.43	16:15:11.63	0	0.2s	+2	6°	23°
55	Tmp	154	22.555	16:15:35.69	16:15:35.67	0	0.0s	0	1°	23°
56	Tmp	156	22.905	16:16:07.32	16:16:08.09	0	0.8s	+8	15°	23°
57	Tmp	162	23.683	16:17:18.46	16:17:19.48	0	1.0s	+10	23°	23°
58	Tmp	169	24.450	16:18:29.80	16:18:30.38	0	0.6s	+6	16°	23°
59	Tmp	177	25.486	16:21:34.00	16:21:34.51	0	0.5s	+5	4°	23°
60	Tmp	179	25.952	16:22:24.49	16:22:26.04	0	1.6s	+16	16°	23°
61	Tmp	186	27.056	16:23:57.13	16:23:58.24	0	1.1s	+11	23°	22°
62	Tmp	189	27.455	16:24:29.53	16:24:30.57	0	1.0s	+10	22°	22°
63	Tmp	191	27.928	16:25:11.63	16:25:11.17	0	0.5s	-5	12°	22°
64	Tmp	193	28.229	16:25:43.63	16:25:44.26	0	0.6s	+6	21°	22°
65	Tmp	195	28.655	16:26:23.10	16:26:23.97	0	0.9s	+9	20°	22°
66	Tmp	201	29.452	16:27:39.06	16:27:39.44	0	0.4s	+4	17°	22°
67	Tmp	202	29.808	16:28:23.39	16:28:23.62	0	0.2s	+2	4°	22°
68	Tmp	208	30.747	16:30:23.99	16:30:24.12	0	0.1s	+1	4°	22°
69	Tmp	211	32.108	16:32:37.60	16:32:37.91	0	0.3s	+3	11°	22°

Num	224	Pen	0	PCZ	4	Total PP	6297	Col. Final	22°
-----	-----	-----	---	-----	---	----------	------	------------	-----



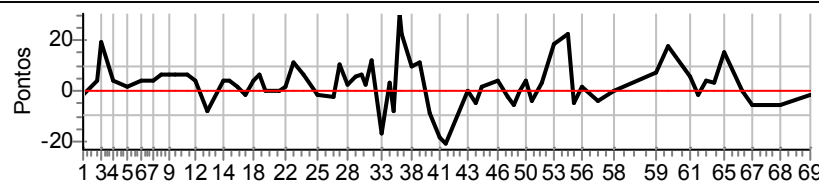
Supervisão		Patrocínio		Patrocínio		Patrocínio		Cronometragem	

Performance Individual

PC	Tp	Trc	DistPC	Ideal	Passagem	Pen	Erro	Pontos	NoPC	AtePC
N	225	225 / Adilson Gonze / Joao Paulo Salfer Gonze								
u	9º	Cat / NL / Largada TURISMO / 82 / 09:22:00								
m		Itajai TROLLER T4								
PC	Tp	Trc	DistPC	Ideal	Passagem	Pen	Erro	Pontos	NoPC	AtePC
1	Tmp	6	0.935	15:27:14.31	15:27:14.16	0	0.2s	-2	10°	10°
2	Tmp	10	1.628	15:28:10.68	15:28:11.08	0	0.4s	+4	23°	23°
3	Tmp	12	1.837	15:28:35.52	15:28:37.45	0	1.9s	[+19]	27°	23°
4	Tmp	16	2.341	15:29:27.60	15:29:28.00	0	0.4s	+4	19°	20°
5	Tmp	20	3.052	15:30:25.02	15:30:25.14	0	0.1s	+1	7°	19°
6	Tmp	24	3.711	15:31:27.65	15:31:28.09	0	0.4s	+4	8°	13°
7	Tmp	27	4.099	15:32:13.49	15:32:13.87	0	0.4s	+4	17°	13°
8	Tmp	29	4.491	15:32:50.19	15:32:50.75	0	0.6s	+6	15°	15°
9	Tmp	31	4.889	15:33:22.48	15:33:23.08	0	0.6s	+6	25°	17°
10	Tmp	32	5.251	15:33:51.44	15:33:52.00	0	0.6s	+6	24°	19°
11	Tmp	35	5.776	15:34:40.58	15:34:41.22	0	0.6s	+6	26°	20°
12	Tmp	38	6.180	15:35:18.55	15:35:18.95	0	0.4s	+4	17°	21°
13	Tmp	42	6.662	15:36:15.18	15:36:14.37	0	0.8s	-8	30°	22°
14	Tmp	46	7.337	15:37:17.40	15:37:17.83	0	0.4s	+4	12°	21°
15	Tmp	47	7.678	15:37:46.07	15:37:46.50	0	0.4s	+4	18°	23°
16	Tmp	50	8.104	15:38:19.11	15:38:19.18	0	0.1s	+1	7°	21°
17	Tmp	52	8.500	15:38:58.04	15:38:57.83	0	0.2s	-2	12°	21°
18	Tmp	53	8.845	15:39:30.55	15:39:30.94	0	0.4s	+4	17°	19°
19	Tmp	55	9.060	15:39:56.37	15:39:56.97	0	0.6s	+6	18°	20°
20	Tmp	56	9.366	15:40:26.53	15:40:26.52	0	0.0s	0	1°	18°
21	Pass	60	9.749	15:41:20.55	15:41:25.85	0	5.3s	0	16°	18°
22	Tmp	61	10.039	15:41:46.39	15:41:46.44	0	0.1s	+1	6°	15°
23	Tmp	64	10.408	15:42:19.82	15:42:20.94	0	1.1s	+11	24°	15°
24	Tmp	66	10.894	15:43:08.02	15:43:08.60	0	0.6s	+6	24°	16°
25	Tmp	69	11.453	15:44:08.75	15:44:08.54	0	0.2s	-2	7°	16°
26	Tmp	72	11.854	15:45:13.27	15:45:12.96	0	0.3s	-3	7°	15°
27	Tmp	74	12.120	15:45:39.83	15:45:40.86	0	1.0s	+10	15°	15°
28	Tmp	78	12.464	15:46:16.70	15:46:16.90	0	0.2s	+2	9°	15°
29	Tmp	80	12.892	15:46:50.02	15:46:50.50	0	0.5s	+5	19°	15°
30	Tmp	82	13.207	15:47:14.08	15:47:14.68	0	0.6s	+6	16°	15°
31	Tmp	84	13.462	15:47:36.25	15:47:36.40	0	0.2s	+2	6°	13°
32	Tmp	86	13.701	15:48:01.76	15:48:02.98	0	1.2s	+12	16°	12°
33	Tmp	91	14.082	15:48:43.69	15:48:42.02	0	1.7s	-17	28°	12°
34	Tmp	93	14.553	15:49:21.22	15:49:21.49	0	0.3s	+3	15°	12°
35	Tmp	95	14.709	15:49:36.80	15:49:35.97	0	0.8s	-8	19°	12°
36	Tmp	99	14.922	15:50:01.15	15:50:04.17	0	3.0s	[+30]	13°	11°
37	Tmp	100	15.020	15:50:11.37	15:50:13.58	0	2.2s	[+22]	10°	12°
38	Tmp	104	15.403	15:50:53.80	15:50:54.69	0	0.9s	+9	7°	10°
39	Tmp	106	15.863	15:51:29.18	15:51:30.30	0	1.1s	+11	12°	10°
40	Tmp	109	16.329	15:52:08.52	15:52:07.64	0	0.9s	-9	12°	10°
41	Tmp	112	16.744	15:52:55.65	15:52:53.80	0	1.9s	-19	18°	11°
42	Tmp	114	16.950	15:53:22.15	15:53:20.07	0	2.1s	[-21]	21°	12°
43	Tmp	120	17.608	15:54:53.83	15:54:53.84	0	0.0s	0	1°	11°
44	Tmp	123	17.901	15:55:31.07	15:55:30.62	0	0.5s	-5	3°	10°
45	Tmp	125	18.177	15:55:56.62	15:55:56.69	0	0.1s	+1	2°	9°
46	Tmp	131	19.038	15:57:06.24	15:57:06.68	0	0.4s	+4	13°	9°
47	Tmp	134	19.557	15:57:46.33	15:57:46.00	0	0.3s	-3	12°	9°
48	Tmp	137	19.864	15:58:12.88	15:58:12.29	0	0.6s	-6	17°	10°
49	Tmp	139	20.145	15:58:39.19	15:58:39.23	0	0.0s	0	1°	10°
50	Tmp	141	20.435	15:59:04.54	15:59:04.96	0	0.4s	+4	4°	9°
51	Tmp	143	20.774	15:59:33.50	15:59:33.07	0	0.4s	-4	10°	9°
52	Tmp	145	21.189	16:00:16.05	16:00:16.37	0	0.3s	+3	4°	9°

PC	Tp	Trc	DistPC	Ideal	Passagem	Pen	Erro	Pontos	NoPC	AtePC
53	Tmp	149	21.775	16:01:12.70	16:01:14.46	0	1.8s	+18	14°	9°
54	Tmp	153	22.268	16:02:11.43	16:02:13.67	0	2.2s	[+22]	19°	10°
55	Tmp	154	22.555	16:02:35.69	16:02:35.23	0	0.5s	-5	16°	10°
56	Tmp	156	22.905	16:03:07.32	16:03:07.41	0	0.1s	+1	4°	9°
57	Tmp	162	23.683	16:04:18.46	16:04:18.02	0	0.4s	-4	14°	9°
58	Tmp	169	24.450	16:05:29.80	16:05:29.78	0	0.0s	0	1°	9°
59	Tmp	177	25.486	16:08:34.00	16:08:34.68	0	0.7s	+7	8°	9°
60	Tmp	179	25.952	16:09:24.49	16:09:26.15	0	1.7s	+17	18°	9°
61	Tmp	186	27.056	16:10:57.13	16:10:57.63	0	0.5s	+5	19°	9°
62	Tmp	189	27.455	16:11:29.53	16:11:29.29	0	0.2s	-2	10°	9°
63	Tmp	191	27.928	16:12:11.63	16:12:12.01	0	0.4s	+4	11°	9°
64	Tmp	193	28.229	16:12:43.63	16:12:43.96	0	0.3s	+3	11°	9°
65	Tmp	195	28.655	16:13:23.10	16:13:24.60	0	1.5s	+15	29°	9°
66	Tmp	201	29.452	16:14:39.06	16:14:39.10	0	0.0s	0	3°	9°
67	Tmp	202	29.808	16:15:23.39	16:15:22.83	0	0.6s	-6	11°	9°
68	Tmp	208	30.747	16:17:23.99	16:17:23.40	0	0.6s	-6	18°	9°
69	Tmp	211	32.108	16:19:37.60	16:19:37.37	0	0.2s	-2	9°	9°

Num	225	Pen	0	PCZ	5	Total PP	337	Col. Final	9º
-----	-----	-----	---	-----	---	----------	-----	------------	----



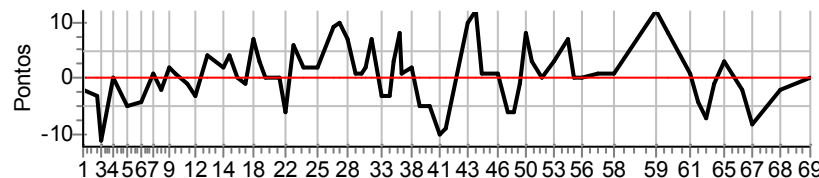
Supervisão		Patrocínio		Patrocínio		Patrocínio		Cronometragem	

Performance Individual

PC	Tp	Trc	DistPC	Ideal	Passagem	Pen	Erro	Pontos	NoPC	AtePC
N	226	226 / Reginaldo Cardoso da Silva / Mauricio Alcantara Gonçalves								
u	3º	Cat / NL / Largada TURISMO / 66 / 09:06:00								
m		Sorocaba TROLLER								
PC	Tp	Trc	DistPC	Ideal	Passagem	Pen	Erro	Pontos	NoPC	AtePC
1	Tmp	6	0.935	15:11:14.31	15:11:14.07	0	0.2s	-2	16°	16°
2	Tmp	10	1.628	15:12:10.68	15:12:10.36	0	0.3s	-3	21°	21°
3	Tmp	12	1.837	15:12:35.52	15:12:34.41	0	1.1s	[-11]	21°	21°
4	Tmp	16	2.341	15:13:27.60	15:13:27.61	0	0.0s	0	4°	9°
5	Tmp	20	3.052	15:14:25.02	15:14:24.56	0	0.5s	-5	24°	15°
6	Tmp	24	3.711	15:15:27.65	15:15:27.28	0	0.4s	-4	9°	9°
7	Tmp	27	4.099	15:16:13.49	15:16:13.61	0	0.1s	+1	6°	5°
8	Tmp	29	4.491	15:16:50.19	15:16:49.98	0	0.2s	-2	8°	5°
9	Tmp	31	4.889	15:17:22.48	15:17:22.72	0	0.2s	+2	13°	4°
10	Tmp	32	5.251	15:17:51.44	15:17:51.57	0	0.1s	+1	12°	5°
11	Tmp	35	5.776	15:18:40.58	15:18:40.51	0	0.1s	-1	17°	5°
12	Tmp	38	6.180	15:19:18.55	15:19:18.25	0	0.3s	-3	14°	4°
13	Tmp	42	6.662	15:20:15.18	15:20:15.58	0	0.4s	+4	24°	5°
14	Tmp	46	7.337	15:21:17.40	15:21:17.63	0	0.2s	+2	10°	2°
15	Tmp	47	7.678	15:21:46.07	15:21:46.42	0	0.4s	+4	23°	8°
16	Tmp	50	8.104	15:22:19.11	15:22:19.13	0	0.0s	0	5°	3°
17	Tmp	52	8.500	15:22:58.04	15:22:57.96	0	0.1s	-1	9°	3°
18	Tmp	53	8.845	15:23:30.55	15:23:31.27	0	0.7s	+7	26°	4°
19	Tmp	55	9.060	15:23:56.37	15:23:56.68	0	0.3s	+3	11°	4°
20	Tmp	56	9.366	15:24:26.53	15:24:26.51	0	0.0s	0	6°	3°
21	Pass	60	9.749	15:25:20.55	15:25:22.02	0	1.5s	0	32°	3°
22	Tmp	61	10.039	15:25:46.39	15:25:45.75	0	0.6s	-6	21°	5°
23	Tmp	64	10.408	15:26:19.82	15:26:20.37	0	0.6s	+6	16°	6°
24	Tmp	66	10.894	15:27:08.02	15:27:08.21	0	0.2s	+2	13°	5°
25	Tmp	69	11.453	15:28:08.75	15:28:08.92	0	0.2s	+2	10°	3°
26	Tmp	72	11.854	15:29:13.27	15:29:14.16	0	0.9s	+9	15°	5°
27	Tmp	74	12.120	15:29:39.83	15:29:40.86	0	1.0s	[+10]	19°	6°
28	Tmp	78	12.464	15:30:16.70	15:30:17.35	0	0.7s	+7	22°	8°
29	Tmp	80	12.892	15:30:50.02	15:30:50.08	0	0.1s	+1	8°	7°
30	Tmp	82	13.207	15:31:14.08	15:31:14.15	0	0.1s	+1	5°	8°
31	Tmp	84	13.462	15:31:36.25	15:31:36.46	0	0.2s	+2	10°	6°
32	Tmp	86	13.701	15:32:01.76	15:32:02.47	0	0.7s	+7	15°	7°
33	Tmp	91	14.082	15:32:43.69	15:32:43.41	0	0.3s	-3	11°	6°
34	Tmp	93	14.553	15:33:21.22	15:33:20.97	0	0.3s	-3	18°	7°
35	Tmp	95	14.709	15:33:36.80	15:33:37.14	0	0.3s	+3	9°	6°
36	Tmp	99	14.922	15:34:01.15	15:34:01.93	0	0.8s	+8	2°	6°
37	Tmp	100	15.020	15:34:11.37	15:34:11.42	0	0.1s	+1	2°	3°
38	Tmp	104	15.403	15:34:53.80	15:34:54.02	0	0.2s	+2	2°	3°
39	Tmp	106	15.863	15:35:29.18	15:35:28.67	0	0.5s	-5	10°	3°
40	Tmp	109	16.329	15:36:08.52	15:36:08.02	0	0.5s	-5	10°	3°
41	Tmp	112	16.744	15:36:55.65	15:36:54.68	0	1.0s	[-10]	12°	4°
42	Tmp	114	16.950	15:37:22.15	15:37:21.28	0	0.9s	-9	15°	4°
43	Tmp	120	17.608	15:38:53.83	15:38:54.82	0	1.0s	+10	15°	4°
44	Tmp	123	17.901	15:39:31.07	15:39:32.22	0	1.2s	[+12]	14°	4°
45	Tmp	125	18.177	15:39:56.62	15:39:56.69	0	0.1s	+1	7°	4°
46	Tmp	131	19.038	15:41:06.24	15:41:06.37	0	0.1s	+1	8°	4°
47	Tmp	134	19.557	15:41:46.33	15:41:45.72	0	0.6s	-6	18°	4°
48	Tmp	137	19.864	15:42:12.88	15:42:12.33	0	0.6s	-6	19°	4°
49	Tmp	139	20.145	15:42:39.19	15:42:39.07	0	0.1s	-1	3°	4°
50	Tmp	141	20.435	15:43:04.54	15:43:05.30	0	0.8s	+8	9°	4°
51	Tmp	143	20.774	15:43:33.50	15:43:33.80	0	0.3s	+3	9°	4°
52	Tmp	145	21.189	15:44:16.05	15:44:16.04	0	0.0s	0	1°	4°

PC	Tp	Trc	DistPC	Ideal	Passagem	Pen	Erro	Pontos	NoPC	AtePC
53	Tmp	149	21.775	15:45:12.70	15:45:12.96	0	0.3s	+3	5°	4°
54	Tmp	153	22.268	15:46:11.43	15:46:12.11	0	0.7s	+7	11°	4°
55	Tmp	154	22.555	15:46:35.69	15:46:35.68	0	0.0s	0	4°	4°
56	Tmp	156	22.905	15:47:07.32	15:47:07.28	0	0.0s	0	3°	4°
57	Tmp	162	23.683	15:48:18.46	15:48:18.60	0	0.1s	+1	6°	4°
58	Tmp	169	24.450	15:49:29.80	15:49:29.90	0	0.1s	+1	8°	4°
59	Tmp	177	25.486	15:52:34.00	15:52:35.15	0	1.2s	[+12]	19°	4°
60	Tmp	179	25.952	15:53:24.49	15:53:25.33	0	0.8s	+8	7°	4°
61	Tmp	186	27.056	15:54:57.13	15:54:57.21	0	0.1s	+1	9°	4°
62	Tmp	189	27.455	15:55:29.53	15:55:29.16	0	0.4s	-4	14°	3°
63	Tmp	191	27.928	15:56:11.63	15:56:10.90	0	0.7s	-7	19°	3°
64	Tmp	193	28.229	15:56:43.63	15:56:43.51	0	0.1s	-1	6°	3°
65	Tmp	195	28.655	15:57:23.10	15:57:23.44	0	0.3s	+3	7°	3°
66	Tmp	201	29.452	15:58:39.06	15:58:38.89	0	0.2s	-2	13°	3°
67	Tmp	202	29.808	15:59:23.39	15:59:22.60	0	0.8s	-8	17°	3°
68	Tmp	208	30.747	16:01:23.99	16:01:23.84	0	0.2s	-2	12°	3°
69	Tmp	211	32.108	16:03:37.60	16:03:37.61	0	0.0s	0	5°	3°

Num	226	Pen	0	PCZ	7	Total PP	211	Col. Final	3º
-----	-----	-----	---	-----	---	----------	-----	------------	----



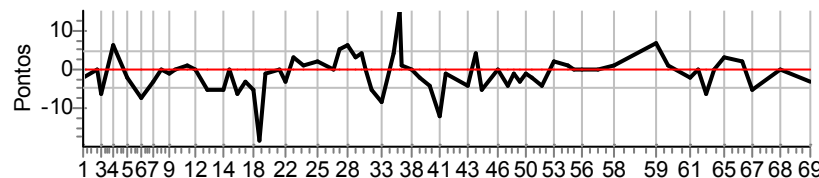
Supervisão		Patrocínio		Patrocínio		Patrocínio		Cronometragem	

Performance Individual

PC	Tp	Trc	DistPC	Ideal	Passagem	Pen	Erro	Pontos	NoPC	AtePC
N	227	227 / Renato de Almeida Silva / Andre Luiz Lenger								
u		Cat / NL / Largada TURISMO / 81 / 09:21:00								
m	1º	Sorocaba TROLLER T4								
PC	Tp	Trc	DistPC	Ideal	Passagem	Pen	Erro	Pontos	NoPC	AtePC
1	Tmp	6	0.935	15:26:14.31	15:26:14.12	0	0.2s	-2	11º	11º
2	Tmp	10	1.628	15:27:10.68	15:27:10.72	0	0.0s	0	3º	4º
3	Tmp	12	1.837	15:27:35.52	15:27:34.96	0	0.6s	-6	9º	6º
4	Tmp	16	2.341	15:28:27.60	15:28:28.18	0	0.6s	+6	24º	15º
5	Tmp	20	3.052	15:29:25.02	15:29:24.84	0	0.2s	-2	12º	13º
6	Tmp	24	3.711	15:30:27.65	15:30:26.93	0	0.7s	[-7]	17º	14º
7	Tmp	27	4.099	15:31:13.49	15:31:13.20	0	0.3s	-3	12º	11º
8	Tmp	29	4.491	15:31:50.19	15:31:50.16	0	0.0s	0	1º	6º
9	Tmp	31	4.889	15:32:22.48	15:32:22.34	0	0.1s	-1	6º	6º
10	Tmp	32	5.251	15:32:51.44	15:32:51.44	0	0.0s	0	1º	4º
11	Tmp	35	5.776	15:33:40.58	15:33:40.70	0	0.1s	+1	11º	4º
12	Tmp	38	6.180	15:34:18.55	15:34:18.54	0	0.0s	0	3º	1º
13	Tmp	42	6.662	15:35:15.18	15:35:14.64	0	0.5s	-5	25º	3º
14	Tmp	46	7.337	15:36:17.40	15:36:16.92	0	0.5s	-5	15º	3º
15	Tmp	47	7.678	15:36:46.07	15:36:46.07	0	0.0s	0	2º	2º
16	Tmp	50	8.104	15:37:19.11	15:37:18.51	0	0.6s	-6	26º	7º
17	Tmp	52	8.500	15:37:58.04	15:37:57.71	0	0.3s	-3	15º	5º
18	Tmp	53	8.845	15:38:30.55	15:38:30.07	0	0.5s	-5	20º	7º
19	Tmp	55	9.060	15:38:56.37	15:38:54.61	0	1.8s	[-18]	25º	7º
20	Tmp	56	9.366	15:39:26.53	15:39:26.46	0	0.1s	-1	8º	8º
21	Pass	60	9.749	15:40:20.55	15:40:22.84	0	2.3s	0	17º	8º
22	Tmp	61	10.039	15:40:46.39	15:40:46.06	0	0.3s	-3	12º	7º
23	Tmp	64	10.408	15:41:19.82	15:41:20.14	0	0.3s	+3	8º	8º
24	Tmp	66	10.894	15:42:08.02	15:42:08.09	0	0.1s	+1	3º	8º
25	Tmp	69	11.453	15:43:08.75	15:43:08.98	0	0.2s	+2	8º	5º
26	Tmp	72	11.854	15:44:13.27	15:44:13.23	0	0.0s	0	1º	2º
27	Tmp	74	12.120	15:44:39.83	15:44:40.36	0	0.5s	+5	8º	2º
28	Tmp	78	12.464	15:45:16.70	15:45:17.33	0	0.6s	+6	20º	2º
29	Tmp	80	12.892	15:45:50.02	15:45:50.35	0	0.3s	+3	10º	5º
30	Tmp	82	13.207	15:46:14.08	15:46:14.47	0	0.4s	+4	12º	6º
31	Tmp	84	13.462	15:46:36.25	15:46:36.28	0	0.0s	0	2º	4º
32	Tmp	86	13.701	15:47:01.76	15:47:01.30	0	0.5s	-5	11º	4º
33	Tmp	91	14.082	15:47:43.69	15:47:42.90	0	0.8s	[-8]	18º	5º
34	Tmp	93	14.553	15:48:21.22	15:48:21.19	0	0.0s	0	2º	4º
35	Tmp	95	14.709	15:48:36.80	15:48:37.17	0	0.4s	+4	10º	4º
36	Tmp	99	14.922	15:49:01.15	15:49:02.62	0	1.5s	[+15]	7º	4º
37	Tmp	100	15.020	15:49:11.37	15:49:11.48	0	0.1s	+1	1º	2º
38	Tmp	104	15.403	15:49:53.80	15:49:53.82	0	0.0s	0	1º	2º
39	Tmp	106	15.863	15:50:29.18	15:50:29.01	0	0.2s	-2	4º	2º
40	Tmp	109	16.329	15:51:08.52	15:51:08.11	0	0.4s	-4	7º	2º
41	Tmp	112	16.744	15:51:55.65	15:51:54.46	0	1.2s	[-12]	14º	2º
42	Tmp	114	16.950	15:52:22.15	15:52:22.07	0	0.1s	-1	6º	2º
43	Tmp	120	17.608	15:53:53.83	15:53:53.43	0	0.4s	-4	8º	2º
44	Tmp	123	17.901	15:54:31.07	15:54:31.51	0	0.4s	+4	1º	2º
45	Tmp	125	18.177	15:54:56.62	15:54:56.11	0	0.5s	-5	12º	2º
46	Tmp	131	19.038	15:56:06.24	15:56:06.27	0	0.0s	0	1º	2º
47	Tmp	134	19.557	15:56:46.33	15:56:45.94	0	0.4s	-4	15º	2º
48	Tmp	137	19.864	15:57:12.88	15:57:12.78	0	0.1s	-1	7º	2º
49	Tmp	139	20.145	15:57:39.19	15:57:38.94	0	0.3s	-3	7º	2º
50	Tmp	141	20.435	15:58:04.54	15:58:04.48	0	0.1s	-1	1º	2º
51	Tmp	143	20.774	15:58:33.50	15:58:33.30	0	0.2s	-2	6º	2º
52	Tmp	145	21.189	15:59:16.05	15:59:15.64	0	0.4s	-4	8º	2º

PC	Tp	Trc	DistPC	Ideal	Passagem	Pen	Erro	Pontos	NoPC	AtePC
53	Tmp	149	21.775	16:00:12.70	16:00:12.88	0	0.2s	+2	3º	1º
54	Tmp	153	22.268	16:01:11.43	16:01:11.52	0	0.1s	+1	4º	1º
55	Tmp	154	22.555	16:01:35.69	16:01:35.65	0	0.0s	0	2º	1º
56	Tmp	156	22.905	16:02:07.32	16:02:07.28	0	0.0s	0	1º	1º
57	Tmp	162	23.683	16:03:18.46	16:03:18.48	0	0.0s	0	2º	1º
58	Tmp	169	24.450	16:04:29.80	16:04:29.91	0	0.1s	+1	5º	1º
59	Tmp	177	25.486	16:07:34.00	16:07:34.65	0	0.7s	+7	9º	1º
60	Tmp	179	25.952	16:08:24.49	16:08:24.60	0	0.1s	+1	1º	1º
61	Tmp	186	27.056	16:09:57.13	16:09:56.95	0	0.2s	-2	12º	1º
62	Tmp	189	27.455	16:10:29.53	16:10:29.50	0	0.0s	0	1º	1º
63	Tmp	191	27.928	16:11:11.63	16:11:11.05	0	0.6s	-6	18º	1º
64	Tmp	193	28.229	16:11:43.63	16:11:43.61	0	0.0s	0	2º	1º
65	Tmp	195	28.655	16:12:23.10	16:12:23.43	0	0.3s	+3	6º	1º
66	Tmp	201	29.452	16:13:39.06	16:13:39.28	0	0.2s	+2	10º	1º
67	Tmp	202	29.808	16:14:23.39	16:14:22.87	0	0.5s	-5	9º	1º
68	Tmp	208	30.747	16:16:23.99	16:16:23.96	0	0.0s	0	2º	1º
69	Tmp	211	32.108	16:18:37.60	16:18:37.34	0	0.3s	-3	14º	1º

Num	227	Pen	0	PCZ	16	Total PP	151	Col. Final	1º
-----	-----	-----	---	-----	----	----------	-----	------------	----



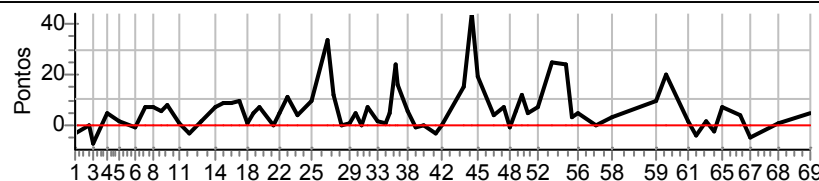
Supervisão		Patrocínio		Patrocínio		Patrocínio		Cronometragem	

Performance Individual

PC	Tp	Trc	DistPC	Ideal	Passagem	Pen	Erro	Pontos	NoPC	AtePC
N	228	228 / Eduardo Felipe Finta / Rafael Romanovicz								
u		Cat / NL / Largada TURISMO / 89 / 09:29:00								
m	10°	Jaraguá do Sul TOYOTA HILUX								
PC	Tp	Trc	DistPC	Ideal	Passagem	Pen	Erro	Pontos	NoPC	AtePC
1	Tmp	6	0.935	15:34:14.31	15:34:14.02	0	0.3s	-3	17°	17°
2	Tmp	10	1.628	15:35:10.68	15:35:10.69	0	0.0s	0	1°	6°
3	Tmp	12	1.837	15:35:35.52	15:35:34.82	0	0.7s	-7	14°	9°
4	Tmp	16	2.341	15:36:27.60	15:36:28.12	0	0.5s	+5	21°	16°
5	Tmp	20	3.052	15:37:25.02	15:37:25.23	0	0.2s	+2	11°	14°
6	Tmp	24	3.711	15:38:27.65	15:38:27.51	0	0.1s	-1	2°	4°
7	Tmp	27	4.099	15:39:13.49	15:39:14.20	0	0.7s	+7	26°	10°
8	Tmp	29	4.491	15:39:50.19	15:39:50.89	0	0.7s	+7	18°	13°
9	Tmp	31	4.889	15:40:22.48	15:40:23.08	0	0.6s	+6	24°	16°
10	Tmp	32	5.251	15:40:51.44	15:40:52.28	0	0.8s	+8	26°	20°
11	Tmp	35	5.776	15:41:40.58	15:41:40.72	0	0.1s	+1	9°	17°
12	Tmp	38	6.180	15:42:18.55	15:42:18.28	0	0.3s	-3	12°	16°
13	Tmp	42	6.662	15:43:15.18	15:43:15.38	0	0.2s	+2	7°	15°
14	Tmp	46	7.337	15:44:17.40	15:44:18.12	0	0.7s	+7	22°	16°
15	Tmp	47	7.678	15:44:46.07	15:44:46.99	0	0.9s	+9	28°	20°
16	Tmp	50	8.104	15:45:19.11	15:45:19.99	0	0.9s	+9	29°	23°
17	Tmp	52	8.500	15:45:58.04	15:45:59.00	0	1.0s	+10	27°	25°
18	Tmp	53	8.845	15:46:30.55	15:46:30.69	0	0.1s	+1	3°	23°
19	Tmp	55	9.060	15:46:56.37	15:46:56.90	0	0.5s	+5	15°	22°
20	Tmp	56	9.366	15:47:26.53	15:47:27.24	0	0.7s	+7	27°	23°
21	Pass	60	9.749	15:48:20.55	15:48:26.83	0	6.3s	0	9°	23°
22	Tmp	61	10.039	15:48:46.39	15:48:46.85	0	0.5s	+5	17°	22°
23	Tmp	64	10.408	15:49:19.82	15:49:20.96	0	1.1s	+11	22°	24°
24	Tmp	66	10.894	15:50:08.02	15:50:08.41	0	0.4s	+4	17°	24°
25	Tmp	69	11.453	15:51:08.75	15:51:09.77	0	1.0s	+10	23°	24°
26	Tmp	72	11.854	15:52:13.27	15:52:16.67	0	3.4s	+34	27°	23°
27	Tmp	74	12.120	15:52:39.83	15:52:41.02	0	1.2s	+12	21°	23°
28	Tmp	78	12.464	15:53:16.70	15:53:16.74	0	0.0s	0	1°	21°
29	Tmp	80	12.892	15:53:50.02	15:53:50.16	0	0.1s	+1	6°	19°
30	Tmp	82	13.207	15:54:14.08	15:54:14.56	0	0.5s	+5	14°	18°
31	Tmp	84	13.462	15:54:36.25	15:54:36.21	0	0.0s	0	1°	18°
32	Tmp	86	13.701	15:55:01.76	15:55:02.44	0	0.7s	+7	12°	15°
33	Tmp	91	14.082	15:55:43.69	15:55:43.86	0	0.2s	+2	6°	14°
34	Tmp	93	14.553	15:56:21.22	15:56:21.35	0	0.1s	+1	5°	14°
35	Tmp	95	14.709	15:56:36.80	15:56:37.34	0	0.5s	+5	12°	14°
36	Tmp	99	14.922	15:57:01.15	15:57:03.57	0	2.4s	[+24]	11°	14°
37	Tmp	100	15.020	15:57:11.37	15:57:12.96	0	1.6s	+16	8°	11°
38	Tmp	104	15.403	15:57:53.80	15:57:54.43	0	0.6s	+6	4°	9°
39	Tmp	106	15.863	15:58:29.18	15:58:29.10	0	0.1s	-1	1°	9°
40	Tmp	109	16.329	15:59:08.52	15:59:08.49	0	0.0s	0	1°	9°
41	Tmp	112	16.744	15:59:55.65	15:59:55.32	0	0.3s	-3	5°	8°
42	Tmp	114	16.950	16:00:22.15	16:00:22.11	0	0.0s	0	1°	7°
43	Tmp	120	17.608	16:01:53.83	16:01:55.35	0	1.5s	+15	19°	8°
44	Tmp	123	17.901	16:02:31.07	16:02:35.49	0	4.4s	[+44]	22°	9°
45	Tmp	125	18.177	16:02:56.62	16:02:58.56	0	1.9s	+19	20°	10°
46	Tmp	131	19.038	16:04:06.24	16:04:06.67	0	0.4s	+4	12°	12°
47	Tmp	134	19.557	16:04:46.33	16:04:47.04	0	0.7s	+7	19°	12°
48	Tmp	137	19.864	16:05:12.88	16:05:12.76	0	0.1s	-1	4°	11°
49	Tmp	139	20.145	16:05:39.19	16:05:39.83	0	0.6s	+6	13°	11°
50	Tmp	141	20.435	16:06:04.54	16:06:05.72	0	1.2s	+12	15°	11°
51	Tmp	143	20.774	16:06:33.50	16:06:34.03	0	0.5s	+5	12°	12°
52	Tmp	145	21.189	16:07:16.05	16:07:16.70	0	0.7s	+7	18°	12°

PC	Tp	Trc	DistPC	Ideal	Passagem	Pen	Erro	Pontos	NoPC	AtePC
53	Tmp	149	21.775	16:08:12.70	16:08:15.23	0	2.5s	[+25]	17°	11°
54	Tmp	153	22.268	16:09:11.43	16:09:13.84	0	2.4s	[+24]	21°	12°
55	Tmp	154	22.555	16:09:35.69	16:09:36.03	0	0.3s	+3	12°	12°
56	Tmp	156	22.905	16:10:07.32	16:10:07.78	0	0.5s	+5	10°	11°
57	Tmp	162	23.683	16:11:18.46	16:11:18.49	0	0.0s	0	1°	11°
58	Tmp	169	24.450	16:12:29.80	16:12:30.10	0	0.3s	+3	12°	10°
59	Tmp	177	25.486	16:15:34.00	16:15:34.95	0	1.0s	+10	11°	10°
60	Tmp	179	25.952	16:16:24.49	16:16:26.51	0	2.0s	[+20]	22°	10°
61	Tmp	186	27.056	16:17:57.13	16:17:57.37	0	0.2s	+2	10°	10°
62	Tmp	189	27.455	16:18:29.53	16:18:29.17	0	0.4s	-4	13°	10°
63	Tmp	191	27.928	16:19:11.63	16:19:11.87	0	0.2s	+2	6°	10°
64	Tmp	193	28.229	16:19:43.63	16:19:43.41	0	0.2s	-2	7°	10°
65	Tmp	195	28.655	16:20:23.10	16:20:23.84	0	0.7s	+7	13°	10°
66	Tmp	201	29.452	16:21:39.06	16:21:39.49	0	0.4s	+4	19°	10°
67	Tmp	202	29.808	16:22:23.39	16:22:22.93	0	0.5s	-5	8°	10°
68	Tmp	208	30.747	16:24:23.99	16:24:24.13	0	0.1s	+1	6°	10°
69	Tmp	211	32.108	16:26:37.60	16:26:38.12	0	0.5s	+5	19°	10°

Num	228	Pen	0	PCZ	6	Total PP	352	Col. Final	10°
-----	-----	-----	---	-----	---	----------	-----	------------	-----



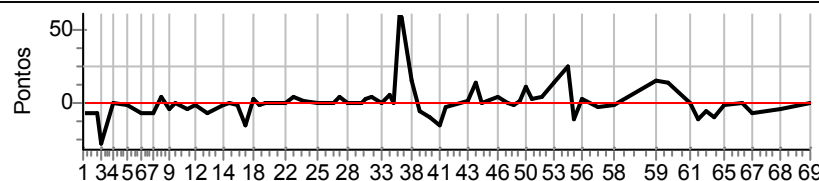
Supervisão		Patrocínio		Patrocínio		Patrocínio		Cronometragem	

Performance Individual

PC	Tp	Trc	DistPC	Ideal	Passagem	Pen	Erro	Pontos	NoPC	AtePC
N	u	229	229 / Denilson Bonfanti / Milton Rodrigo Merizio							
			Cat / NL / Largada TURISMO / 72 / 09:12:00							
			Sao Bento do Sul TROLLER T4							
PC	Tp	Trc	DistPC	Ideal	Passagem	Pen	Erro	Pontos	NoPC	AtePC
1	Tmp	6	0.935	15:17:14.31	15:17:13.59	0	0.7s	-7	29°	29°
2	Tmp	10	1.628	15:18:10.68	15:18:10.07	0	0.6s	-6	26°	31°
3	Tmp	12	1.837	15:18:35.52	15:18:32.84	0	2.7s	[-27]	31°	31°
4	Tmp	16	2.341	15:19:27.60	15:19:27.60	0	0.0s	0	2°	25°
5	Tmp	20	3.052	15:20:25.02	15:20:24.94	0	0.1s	-1	8°	22°
6	Tmp	24	3.711	15:21:27.65	15:21:26.99	0	0.7s	-7	18°	19°
7	Tmp	27	4.099	15:22:13.49	15:22:12.94	0	0.6s	-6	25°	22°
8	Tmp	29	4.491	15:22:50.19	15:22:50.61	0	0.4s	+4	13°	20°
9	Tmp	31	4.889	15:23:22.48	15:23:22.19	0	0.3s	-3	16°	20°
10	Tmp	32	5.251	15:23:51.44	15:23:51.48	0	0.0s	0	3°	14°
11	Tmp	35	5.776	15:24:40.58	15:24:40.23	0	0.4s	-4	24°	16°
12	Tmp	38	6.180	15:25:18.55	15:25:18.43	0	0.1s	-1	6°	14°
13	Tmp	42	6.662	15:26:15.18	15:26:14.44	0	0.7s	-7	29°	17°
14	Tmp	46	7.337	15:27:17.40	15:27:17.28	0	0.1s	-1	6°	15°
15	Tmp	47	7.678	15:27:46.07	15:27:46.21	0	0.1s	+1	10°	13°
16	Tmp	50	8.104	15:28:19.11	15:28:19.01	0	0.1s	-1	9°	13°
17	Tmp	52	8.500	15:28:58.04	15:28:56.65	0	1.4s	-14	30°	15°
18	Tmp	53	8.845	15:29:30.55	15:29:30.83	0	0.3s	+3	13°	15°
19	Tmp	55	9.060	15:29:56.37	15:29:56.25	0	0.1s	-1	2°	12°
20	Tmp	56	9.366	15:30:26.53	15:30:26.67	0	0.1s	+1	10°	12°
21	Pass	60	9.749	15:31:20.55	15:31:25.60	0	5.1s	0	26°	12°
22	Tmp	61	10.039	15:31:46.39	15:31:46.47	0	0.1s	+1	9°	12°
23	Tmp	64	10.408	15:32:19.82	15:32:20.30	0	0.5s	+5	14°	12°
24	Tmp	66	10.894	15:33:08.02	15:33:08.22	0	0.2s	+2	10°	12°
25	Tmp	69	11.453	15:34:08.75	15:34:08.79	0	0.0s	0	2°	10°
26	Tmp	72	11.854	15:35:13.27	15:35:13.25	0	0.0s	0	2°	6°
27	Tmp	74	12.120	15:35:39.83	15:35:40.29	0	0.5s	+5	9°	5°
28	Tmp	78	12.464	15:36:16.70	15:36:16.72	0	0.0s	0	5°	5°
29	Tmp	80	12.892	15:36:50.02	15:36:50.11	0	0.1s	+1	7°	3°
30	Tmp	82	13.207	15:37:14.08	15:37:14.09	0	0.0s	0	1°	2°
31	Tmp	84	13.462	15:37:36.25	15:37:36.56	0	0.3s	+3	12°	3°
32	Tmp	86	13.701	15:38:01.76	15:38:02.12	0	0.4s	+4	8°	3°
33	Tmp	91	14.082	15:38:43.69	15:38:43.70	0	0.0s	0	3°	2°
34	Tmp	93	14.553	15:39:21.22	15:39:21.85	0	0.6s	+6	26°	3°
35	Tmp	95	14.709	15:39:36.80	15:39:36.89	0	0.1s	+1	5°	2°
36	Tmp	99	14.922	15:40:01.15	15:40:07.22	0	6.1s	[+61]	18°	2°
37	Tmp	100	15.020	15:40:11.37	15:40:17.21	0	5.8s	+58	12°	8°
38	Tmp	104	15.403	15:40:53.80	15:40:55.33	0	1.5s	[+15]	10°	7°
39	Tmp	106	15.863	15:41:29.18	15:41:28.67	0	0.5s	-5	9°	7°
40	Tmp	109	16.329	15:42:08.52	15:42:07.66	0	0.9s	-9	13°	7°
41	Tmp	112	16.744	15:42:55.65	15:42:54.29	0	1.4s	-14	16°	9°
42	Tmp	114	16.950	15:43:22.15	15:43:21.95	0	0.2s	-2	9°	9°
43	Tmp	120	17.608	15:44:53.83	15:44:54.07	0	0.2s	+2	4°	7°
44	Tmp	123	17.901	15:45:31.07	15:45:32.50	0	1.4s	+14	16°	8°
45	Tmp	125	18.177	15:45:56.62	15:45:56.64	0	0.0s	0	1°	7°
46	Tmp	131	19.038	15:47:06.24	15:47:06.75	0	0.5s	+5	15°	7°
47	Tmp	134	19.557	15:47:46.33	15:47:46.37	0	0.0s	0	3°	7°
48	Tmp	137	19.864	15:48:12.88	15:48:12.83	0	0.1s	-1	10°	7°
49	Tmp	139	20.145	15:48:39.19	15:48:39.43	0	0.2s	+2	6°	7°
50	Tmp	141	20.435	15:49:04.54	15:49:05.67	0	1.1s	+11	13°	7°
51	Tmp	143	20.774	15:49:33.50	15:49:33.75	0	0.3s	+3	8°	7°
52	Tmp	145	21.189	15:50:16.05	15:50:16.47	0	0.4s	+4	12°	7°

PC	Tp	Trc	DistPC	Ideal	Passagem	Pen	Erro	Pontos	NoPC	AtePC
53	Tmp	149	21.775	15:51:12.70	15:51:14.05	0	1.4s	+14	13°	7°
54	Tmp	153	22.268	15:52:11.43	15:52:13.92	0	2.5s	[+25]	24°	8°
55	Tmp	154	22.555	15:52:35.69	15:52:34.66	0	1.0s	-10	21°	8°
56	Tmp	156	22.905	15:53:07.32	15:53:07.61	0	0.3s	+3	7°	8°
57	Tmp	162	23.683	15:54:18.46	15:54:18.28	0	0.2s	-2	10°	7°
58	Tmp	169	24.450	15:55:29.80	15:55:29.68	0	0.1s	-1	6°	7°
59	Tmp	177	25.486	15:58:34.00	15:58:35.47	0	1.5s	[+15]	21°	7°
60	Tmp	179	25.952	15:59:24.49	15:59:25.88	0	1.4s	+14	15°	7°
61	Tmp	186	27.056	16:00:57.13	16:00:57.10	0	0.0s	0	4°	7°
62	Tmp	189	27.455	16:01:29.53	16:01:28.55	0	1.0s	-10	25°	8°
63	Tmp	191	27.928	16:02:11.63	16:02:11.14	0	0.5s	-5	16°	8°
64	Tmp	193	28.229	16:02:43.63	16:02:42.74	0	0.9s	-9	25°	8°
65	Tmp	195	28.655	16:03:23.10	16:03:22.96	0	0.1s	-1	4°	8°
66	Tmp	201	29.452	16:04:39.06	16:04:39.06	0	0.0s	0	4°	7°
67	Tmp	202	29.808	16:05:23.39	16:05:22.69	0	0.7s	-7	14°	8°
68	Tmp	208	30.747	16:07:23.99	16:07:23.59	0	0.4s	-4	13°	8°
69	Tmp	211	32.108	16:09:37.60	16:09:37.65	0	0.1s	+1	7°	7°

Num	229	Pen	0	PCZ	11	Total PP	307	Col. Final	7°
-----	-----	-----	---	-----	----	----------	-----	------------	----



TOTEM Cronometragem (www.totemonline.com.br / www.rallyvirtual.com.br)

16/jul/2015 21hr51min (v8.41) pagina 72/81

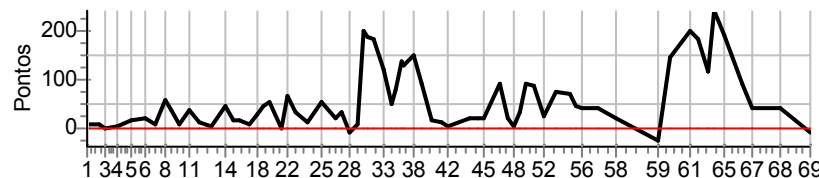
Supervisão		Patrocínio		Patrocínio		Patrocínio		Cronometragem	

Performance Individual

PC	Tp	Trc	DistPC	Ideal	Passagem	Pen	Erro	Pontos	NoPC	AtePC
N	230	230 / Jose Claudio Brandt / Luciano Pasqual								
u		Cat / NL / Largada / TURISMO / 87 / 09:27:00								
m	21°	Videira / JEEP WRANGLER SPORT								
PC	Tp	Trc	DistPC	Ideal	Passagem	Pen	Erro	Pontos	NoPC	AtePC
1	Tmp	6	0.935	15:32:14.31	15:32:14.93	0	0.6s	+6	27°	27°
2	Tmp	10	1.628	15:33:10.68	15:33:11.40	0	0.7s	+7	27°	30°
3	Tmp	12	1.837	15:33:35.52	15:33:35.21	0	0.3s	-3	6°	27°
4	Tmp	16	2.341	15:34:27.60	15:34:27.91	0	0.3s	+3	17°	22°
5	Tmp	20	3.052	15:35:25.02	15:35:26.64	0	1.6s	+16	29°	26°
6	Tmp	24	3.711	15:36:27.65	15:36:29.41	0	1.8s	+18	31°	29°
7	Tmp	27	4.099	15:37:13.49	15:37:13.97	0	0.5s	+5	20°	29°
8	Tmp	29	4.491	15:37:50.19	15:37:55.78	0	5.6s	+56	30°	28°
9	Tmp	31	4.889	15:38:22.48	15:38:25.91	0	3.4s	+34	30°	30°
10	Tmp	32	5.251	15:38:51.44	15:38:52.25	0	0.8s	+8	27°	30°
11	Tmp	35	5.776	15:39:40.58	15:39:44.31	0	3.7s	+37	31°	30°
12	Tmp	38	6.180	15:40:18.55	15:40:19.69	0	1.1s	+11	29°	30°
13	Tmp	42	6.662	15:41:15.18	15:41:15.23	0	0.1s	+1	4°	30°
14	Tmp	46	7.337	15:42:17.40	15:42:21.69	0	4.3s	+43	32°	30°
15	Tmp	47	7.678	15:42:46.07	15:42:47.79	0	1.7s	+17	30°	30°
16	Tmp	50	8.104	15:43:19.11	15:43:20.77	0	1.7s	+17	32°	30°
17	Tmp	52	8.500	15:43:58.04	15:43:58.50	0	0.5s	+5	20°	30°
18	Tmp	53	8.845	15:44:30.55	15:44:33.13	0	2.6s	[+26]	31°	30°
19	Tmp	55	9.060	15:44:56.37	15:45:00.71	0	4.3s	+43	30°	30°
20	Tmp	56	9.366	15:45:26.53	15:45:31.83	0	5.3s	+53	31°	30°
21	Pass	60	9.749	15:46:20.55	15:46:29.20	0	8.7s	0	11°	30°
22	Tmp	61	10.039	15:46:46.39	15:46:52.88	0	6.5s	+65	31°	31°
23	Tmp	64	10.408	15:47:19.82	15:47:22.86	0	3.0s	[+30]	31°	31°
24	Tmp	66	10.894	15:48:08.02	15:48:09.24	0	1.2s	+12	30°	30°
25	Tmp	69	11.453	15:49:08.75	15:49:14.12	0	5.4s	+54	32°	30°
26	Tmp	72	11.854	15:50:13.27	15:50:15.16	0	1.9s	+19	24°	30°
27	Tmp	74	12.120	15:50:39.83	15:50:42.78	0	3.0s	[+30]	29°	30°
28	Tmp	78	12.464	15:51:16.70	15:51:15.82	0	0.9s	-9	24°	30°
29	Tmp	80	12.892	15:51:50.02	15:51:50.76	0	0.7s	+7	22°	30°
30	Tmp	82	13.207	15:52:14.08	15:52:33.97	0	19.9s	+199	32°	30°
31	Tmp	84	13.462	15:52:36.25	15:52:54.98	0	18.7s	+187	32°	31°
32	Tmp	86	13.701	15:53:01.76	15:53:20.06	0	18.3s	+183	31°	30°
33	Tmp	91	14.082	15:53:43.69	15:53:55.62	0	11.9s	+119	31°	30°
34	Tmp	93	14.553	15:54:21.22	15:54:25.95	0	4.7s	+47	31°	30°
35	Tmp	95	14.709	15:54:36.80	15:54:44.37	0	7.6s	+76	30°	31°
36	Tmp	99	14.922	15:55:01.15	15:55:14.63	0	13.5s	+135	25°	31°
37	Tmp	100	15.020	15:55:11.37	15:55:24.17	0	12.8s	+128	18°	29°
38	Tmp	104	15.403	15:55:53.80	15:56:08.88	0	15.1s	+151	17°	29°
39	Tmp	106	15.863	15:56:29.18	15:56:38.31	0	9.1s	+91	16°	25°
40	Tmp	109	16.329	15:57:08.52	15:57:09.96	0	1.4s	+14	15°	22°
41	Tmp	112	16.744	15:57:55.65	15:57:56.67	0	1.0s	+10	10°	21°
42	Tmp	114	16.950	15:58:22.15	15:58:22.39	0	0.2s	+2	7°	21°
43	Tmp	120	17.608	15:59:53.83	15:59:55.58	0	1.8s	+18	22°	21°
44	Tmp	123	17.901	16:00:31.07	16:00:33.03	0	2.0s	+20	18°	21°
45	Tmp	125	18.177	16:00:56.62	16:00:58.39	0	1.8s	+18	19°	21°
46	Tmp	131	19.038	16:02:06.24	16:02:15.14	0	8.9s	+89	21°	21°
47	Tmp	134	19.557	16:02:46.33	16:02:48.14	0	1.8s	+18	21°	21°
48	Tmp	137	19.864	16:03:12.88	16:03:12.93	0	0.1s	+1	5°	21°
49	Tmp	139	20.145	16:03:39.19	16:03:42.41	0	3.2s	+32	22°	21°
50	Tmp	141	20.435	16:04:04.54	16:04:13.45	0	8.9s	+89	22°	21°
51	Tmp	143	20.774	16:04:33.50	16:04:42.23	0	8.7s	+87	22°	21°
52	Tmp	145	21.189	16:05:16.05	16:05:18.47	0	2.4s	+24	22°	21°

PC	Tp	Trc	DistPC	Ideal	Passagem	Pen	Erro	Pontos	NoPC	AtePC
53	Tmp	149	21.775	16:06:12.70	16:06:19.98	0	7.3s	+73	23°	21°
54	Tmp	153	22.268	16:07:11.43	16:07:18.55	0	7.1s	+71	26°	21°
55	Tmp	154	22.555	16:07:35.69	16:07:40.03	0	4.3s	+43	25°	21°
56	Tmp	156	22.905	16:08:07.32	16:08:11.18	0	3.9s	+39	25°	21°
57	Tmp	162	23.683	16:09:18.46	16:09:22.44	0	4.0s	+40	26°	21°
58	Tmp	169	24.450	16:10:29.80	16:10:31.69	0	1.9s	+19	26°	21°
59	Tmp	177	25.486	16:13:34.00	16:13:31.27	0	2.7s	[-27]	27°	21°
60	Tmp	179	25.952	16:14:24.49	16:14:39.13	0	14.6s	+146	31°	21°
61	Tmp	186	27.056	16:15:57.13	16:16:17.20	0	20.1s	+201	30°	21°
62	Tmp	189	27.455	16:16:29.53	16:16:47.97	0	18.4s	+184	31°	21°
63	Tmp	191	27.928	16:17:11.63	16:17:23.23	0	11.6s	+116	31°	21°
64	Tmp	193	28.229	16:17:43.63	16:18:07.84	0	24.2s	[+242]	31°	21°
65	Tmp	195	28.655	16:18:23.10	16:18:42.33	0	19.2s	+192	31°	21°
66	Tmp	201	29.452	16:19:39.06	16:19:47.96	0	8.9s	+89	31°	21°
67	Tmp	202	29.808	16:20:23.39	16:20:27.41	0	4.0s	+40	29°	21°
68	Tmp	208	30.747	16:22:23.99	16:22:27.84	0	3.9s	+39	28°	21°
69	Tmp	211	32.108	16:24:37.60	16:24:36.75	0	0.9s	-9	26°	21°

Num	230	Pen	0	PCZ	0	Total PP	3588	Col. Final	21°
-----	-----	-----	---	-----	---	----------	------	------------	-----



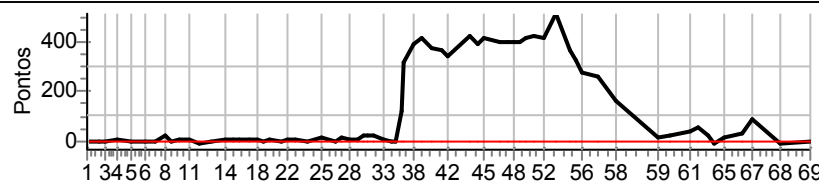
Supervisão		Patrocínio		Patrocínio		Patrocínio		Cronometragem	

Performance Individual

PC	Tp	Trc	DistPC	Ideal	Passagem	Pen	Erro	Pontos	NoPC	AtePC
N	u	231	231 / Rogério Acunha / Gustavo do Amaral Plieski							
			Cat / NL / Largada		TURISMO / 79 / 09:19:00					
			Concordia TROLLER							
PC	Tp	Trc	DistPC	Ideal	Passagem	Pen	Erro	Pontos	NoPC	AtePC
1	Tmp	6	0.935	15:24:14.31	15:24:14.13	0	0.2s	-2	12°	12°
2	Tmp	10	1.628	15:25:10.68	15:25:10.70	0	0.0s	0	4°	5°
3	Tmp	12	1.837	15:25:35.52	15:25:35.33	0	0.2s	-2	5°	3°
4	Tmp	16	2.341	15:26:27.60	15:26:27.94	0	0.3s	+3	18°	5°
5	Tmp	20	3.052	15:27:25.02	15:27:24.99	0	0.0s	0	3°	2°
6	Tmp	24	3.711	15:28:27.65	15:28:27.63	0	0.0s	0	1°	1°
7	Tmp	27	4.099	15:29:13.49	15:29:12.99	0	0.5s	-5	21°	1°
8	Tmp	29	4.491	15:29:50.19	15:29:52.12	0	1.9s	[+19]	25°	2°
9	Tmp	31	4.889	15:30:22.48	15:30:22.32	0	0.2s	-2	10°	2°
10	Tmp	32	5.251	15:30:51.44	15:30:51.75	0	0.3s	+3	16°	2°
11	Tmp	35	5.776	15:31:40.58	15:31:40.71	0	0.1s	+1	12°	1°
12	Tmp	38	6.180	15:32:18.55	15:32:17.62	0	0.9s	-9	25°	6°
13	Tmp	42	6.662	15:33:15.18	15:33:14.94	0	0.2s	-2	11°	6°
14	Tmp	46	7.337	15:34:17.40	15:34:17.94	0	0.5s	+5	16°	6°
15	Tmp	47	7.678	15:34:46.07	15:34:46.31	0	0.2s	+2	13°	4°
16	Tmp	50	8.104	15:35:19.11	15:35:19.51	0	0.4s	+4	20°	8°
17	Tmp	52	8.500	15:35:58.04	15:35:58.74	0	0.7s	+7	24°	8°
18	Tmp	53	8.845	15:36:30.55	15:36:31.18	0	0.6s	+6	21°	12°
19	Tmp	55	9.060	15:36:56.37	15:36:56.07	0	0.3s	-3	7°	9°
20	Tmp	56	9.366	15:37:26.53	15:37:26.83	0	0.3s	+3	18°	9°
21	Pass	60	9.749	15:38:20.55	15:38:25.88	0	5.3s	0	19°	9°
22	Tmp	61	10.039	15:38:46.39	15:38:46.70	0	0.3s	+3	13°	10°
23	Tmp	64	10.408	15:39:19.82	15:39:20.25	0	0.4s	+4	11°	10°
24	Tmp	66	10.894	15:40:08.02	15:40:07.84	0	0.2s	-2	8°	10°
25	Tmp	69	11.453	15:41:08.75	15:41:10.01	0	1.3s	+13	25°	11°
26	Tmp	72	11.854	15:42:13.27	15:42:12.72	0	0.6s	-6	13°	11°
27	Tmp	74	12.120	15:42:39.83	15:42:40.95	0	1.1s	+11	20°	13°
28	Tmp	78	12.464	15:43:16.70	15:43:17.36	0	0.7s	+7	21°	14°
29	Tmp	80	12.892	15:43:50.02	15:43:50.75	0	0.7s	+7	23°	13°
30	Tmp	82	13.207	15:44:14.08	15:44:16.28	0	2.2s	[+22]	25°	14°
31	Tmp	84	13.462	15:44:36.25	15:44:38.16	0	1.9s	+19	24°	15°
32	Tmp	86	13.701	15:45:01.76	15:45:03.48	0	1.7s	+17	21°	14°
33	Tmp	91	14.082	15:45:43.69	15:45:44.51	0	0.8s	+8	19°	17°
34	Tmp	93	14.553	15:46:21.22	15:46:20.84	0	0.4s	-4	21°	17°
35	Tmp	95	14.709	15:46:36.80	15:46:36.28	0	0.5s	-5	13°	17°
36	Tmp	99	14.922	15:47:01.15	15:47:13.12	0	12.0s	+120	24°	17°
37	Tmp	100	15.020	15:47:11.37	15:47:43.30	0	31.9s	+319	24°	19°
38	Tmp	104	15.403	15:47:53.80	15:48:33.45	0	39.7s	+397	24°	19°
39	Tmp	106	15.863	15:48:29.18	15:49:10.70	0	41.5s	+415	24°	21°
40	Tmp	109	16.329	15:49:08.52	15:49:46.48	0	38.0s	+380	24°	21°
41	Tmp	112	16.744	15:49:55.65	15:50:32.95	0	37.3s	+373	24°	22°
42	Tmp	114	16.950	15:50:22.15	15:50:56.76	0	34.6s	+346	24°	23°
43	Tmp	120	17.608	15:51:53.83	15:52:36.92	0	43.1s	+431	24°	23°
44	Tmp	123	17.901	15:52:31.07	15:53:10.47	0	39.4s	+394	25°	23°
45	Tmp	125	18.177	15:52:56.62	15:53:38.86	0	42.2s	+422	25°	23°
46	Tmp	131	19.038	15:54:06.24	15:54:46.71	0	40.5s	+405	24°	23°
47	Tmp	134	19.557	15:54:46.33	15:55:26.57	0	40.2s	+402	25°	23°
48	Tmp	137	19.864	15:55:12.88	15:55:53.20	0	40.3s	+403	27°	23°
49	Tmp	139	20.145	15:55:39.19	15:56:19.72	0	40.5s	+405	27°	23°
50	Tmp	141	20.435	15:56:04.54	15:56:46.45	0	41.9s	+419	27°	23°
51	Tmp	143	20.774	15:56:33.50	15:57:16.09	0	42.6s	+426	27°	23°
52	Tmp	145	21.189	15:57:16.05	15:57:58.04	0	42.0s	+420	27°	24°

PC	Tp	Trc	DistPC	Ideal	Passagem	Pen	Erro	Pontos	NoPC	AtePC
53	Tmp	149	21.775	15:58:12.70	15:59:04.48	0	51.8s	[+518]	28°	24°
54	Tmp	153	22.268	15:59:11.43	15:59:48.26	0	36.8s	+368	28°	25°
55	Tmp	154	22.555	15:59:35.69	16:00:08.83	0	33.1s	+331	28°	25°
56	Tmp	156	22.905	16:00:07.32	16:00:35.42	0	28.1s	+281	28°	25°
57	Tmp	162	23.683	16:01:18.46	16:01:44.94	0	26.5s	+265	28°	26°
58	Tmp	169	24.450	16:02:29.80	16:02:46.09	0	16.3s	+163	28°	26°
59	Tmp	177	25.486	16:05:34.00	16:05:35.08	0	1.1s	+11	16°	26°
60	Tmp	179	25.952	16:06:24.49	16:06:26.60	0	2.1s	[+21]	24°	26°
61	Tmp	186	27.056	16:07:57.13	16:08:01.22	0	4.1s	+41	27°	25°
62	Tmp	189	27.455	16:08:29.53	16:08:34.96	0	5.4s	+54	29°	25°
63	Tmp	191	27.928	16:09:11.63	16:09:13.85	0	2.2s	[+22]	29°	25°
64	Tmp	193	28.229	16:09:43.63	16:09:42.39	0	1.2s	-12	26°	25°
65	Tmp	195	28.655	16:10:23.10	16:10:24.13	0	1.0s	+10	24°	25°
66	Tmp	201	29.452	16:11:39.06	16:11:42.31	0	3.3s	+33	30°	25°
67	Tmp	202	29.808	16:12:23.39	16:12:31.75	0	8.4s	+84	31°	25°
68	Tmp	208	30.747	16:14:23.99	16:14:22.85	0	1.1s	-11	25°	25°
69	Tmp	211	32.108	16:16:37.60	16:16:37.29	0	0.3s	-3	15°	25°

Num	231	Pen	0	PCZ	3	Total PP	8309	Col. Final	25°
-----	-----	-----	---	-----	---	----------	------	------------	-----



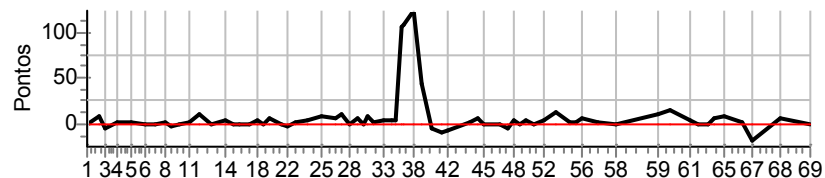
Supervisão		Patrocínio		Patrocínio		Patrocínio		Cronometragem	

Performance Individual

PC	Tp	Trc	DistPC	Ideal	Passagem	Pen	Erro	Pontos	NoPC	AtePC
N	232	232 / Jorge Larri Taufer / Rafael Olmi Floriani								
u		Cat / NL / Largada TURISMO / 75 / 09:15:00								
m	13°	Concordia TROLLER								
PC	Tp	Trc	DistPC	Ideal	Passagem	Pen	Erro	Pontos	NoPC	AtePC
1	Tmp	6	0.935	15:20:14.31	15:20:14.24	0	0.1s	-1	7°	7°
2	Tmp	10	1.628	15:21:10.68	15:21:11.40	0	0.7s	+7	28°	16°
3	Tmp	12	1.837	15:21:35.52	15:21:34.94	0	0.6s	-6	10°	24°
4	Tmp	16	2.341	15:22:27.60	15:22:27.78	0	0.2s	+2	13°	19°
5	Tmp	20	3.052	15:23:25.02	15:23:25.24	0	0.2s	+2	13°	17°
6	Tmp	24	3.711	15:24:27.65	15:24:27.58	0	0.1s	-1	4°	5°
7	Tmp	27	4.099	15:25:13.49	15:25:13.48	0	0.0s	0	3°	4°
8	Tmp	29	4.491	15:25:50.19	15:25:50.36	0	0.2s	+2	5°	3°
9	Tmp	31	4.889	15:26:22.48	15:26:22.07	0	0.4s	-4	22°	3°
10	Tmp	32	5.251	15:26:51.44	15:26:51.47	0	0.0s	0	2°	3°
11	Tmp	35	5.776	15:27:40.58	15:27:40.72	0	0.1s	+1	14°	2°
12	Tmp	38	6.180	15:28:18.55	15:28:19.50	0	1.0s	[+10]	27°	5°
13	Tmp	42	6.662	15:29:15.18	15:29:15.11	0	0.1s	-1	6°	4°
14	Tmp	46	7.337	15:30:17.40	15:30:17.78	0	0.4s	+4	14°	4°
15	Tmp	47	7.678	15:30:46.07	15:30:45.94	0	0.1s	-1	9°	3°
16	Tmp	50	8.104	15:31:19.11	15:31:18.94	0	0.2s	-2	13°	2°
17	Tmp	52	8.500	15:31:58.04	15:31:57.94	0	0.1s	-1	5°	1°
18	Tmp	53	8.845	15:32:30.55	15:32:30.86	0	0.3s	+3	12°	1°
19	Tmp	55	9.060	15:32:56.37	15:32:56.21	0	0.2s	-2	3°	1°
20	Tmp	56	9.366	15:33:26.53	15:33:26.98	0	0.5s	+5	23°	2°
21	Pass	60	9.749	15:34:20.55	15:34:24.78	0	4.2s	0	23°	2°
22	Tmp	61	10.039	15:34:46.39	15:34:46.04	0	0.4s	-4	15°	3°
23	Tmp	64	10.408	15:35:19.82	15:35:19.87	0	0.1s	+1	2°	3°
24	Tmp	66	10.894	15:36:08.02	15:36:08.45	0	0.4s	+4	18°	3°
25	Tmp	69	11.453	15:37:08.75	15:37:09.56	0	0.8s	+8	22°	4°
26	Tmp	72	11.854	15:38:13.27	15:38:13.78	0	0.5s	+5	9°	3°
27	Tmp	74	12.120	15:38:39.83	15:38:40.83	0	1.0s	+10	17°	4°
28	Tmp	78	12.464	15:39:16.70	15:39:16.69	0	0.0s	0	4°	4°
29	Tmp	80	12.892	15:39:50.02	15:39:50.48	0	0.5s	+5	20°	6°
30	Tmp	82	13.207	15:40:14.08	15:40:13.96	0	0.1s	-1	4°	5°
31	Tmp	84	13.462	15:40:36.25	15:40:36.96	0	0.7s	+7	18°	5°
32	Tmp	86	13.701	15:41:01.76	15:41:01.89	0	0.1s	+1	1°	5°
33	Tmp	91	14.082	15:41:43.69	15:41:44.13	0	0.4s	+4	12°	4°
34	Tmp	93	14.553	15:42:21.22	15:42:21.48	0	0.3s	+3	16°	5°
35	Tmp	95	14.709	15:42:36.80	15:42:37.06	0	0.3s	+3	7°	5°
36	Tmp	99	14.922	15:43:01.15	15:43:11.77	0	10.6s	+106	23°	5°
37	Tmp	100	15.020	15:43:11.37	15:43:22.31	0	10.9s	+109	16°	15°
38	Tmp	104	15.403	15:43:53.80	15:44:06.34	0	12.5s	[+125]	16°	16°
39	Tmp	106	15.863	15:44:29.18	15:44:33.72	0	4.5s	+45	14°	14°
40	Tmp	109	16.329	15:45:08.52	15:45:07.88	0	0.6s	-6	11°	14°
41	Tmp	112	16.744	15:45:55.65	15:45:54.72	0	0.9s	-9	9°	14°
42	Tmp	114	16.950	15:46:22.15	15:46:21.45	0	0.7s	-7	13°	14°
43	Tmp	120	17.608	15:47:53.83	15:47:53.94	0	0.1s	+1	3°	14°
44	Tmp	123	17.901	15:48:31.07	15:48:31.70	0	0.6s	+6	5°	14°
45	Tmp	125	18.177	15:48:56.62	15:48:56.43	0	0.2s	-2	8°	14°
46	Tmp	131	19.038	15:50:06.24	15:50:06.28	0	0.0s	0	2°	14°
47	Tmp	134	19.557	15:50:46.33	15:50:45.84	0	0.5s	-5	16°	14°
48	Tmp	137	19.864	15:51:12.88	15:51:13.25	0	0.4s	+4	14°	14°
49	Tmp	139	20.145	15:51:39.19	15:51:39.23	0	0.0s	0	2°	14°
50	Tmp	141	20.435	15:52:04.54	15:52:04.90	0	0.4s	+4	5°	14°
51	Tmp	143	20.774	15:52:33.50	15:52:33.54	0	0.0s	0	4°	14°
52	Tmp	145	21.189	15:53:16.05	15:53:16.44	0	0.4s	+4	10°	14°

PC	Tp	Trc	DistPC	Ideal	Passagem	Pen	Erro	Pontos	NoPC	AtePC
53	Tmp	149	21.775	15:54:12.70	15:54:14.03	0	1.3s	[+13]	12°	14°
54	Tmp	153	22.268	15:55:11.43	15:55:11.65	0	0.2s	+2	8°	14°
55	Tmp	154	22.555	15:55:35.69	15:55:35.77	0	0.1s	+1	6°	14°
56	Tmp	156	22.905	15:56:07.32	15:56:07.93	0	0.6s	+6	13°	14°
57	Tmp	162	23.683	15:57:18.46	15:57:18.68	0	0.2s	+2	9°	14°
58	Tmp	169	24.450	15:58:29.80	15:58:29.83	0	0.0s	0	3°	14°
59	Tmp	177	25.486	16:01:34.00	16:01:35.03	0	1.0s	+10	13°	14°
60	Tmp	179	25.952	16:02:24.49	16:02:25.91	0	1.4s	[+14]	14°	14°
61	Tmp	186	27.056	16:03:57.13	16:03:57.47	0	0.3s	+3	15°	14°
62	Tmp	189	27.455	16:04:29.53	16:04:29.55	0	0.0s	0	2°	13°
63	Tmp	191	27.928	16:05:11.63	16:05:11.48	0	0.2s	-2	7°	13°
64	Tmp	193	28.229	16:05:43.63	16:05:44.15	0	0.5s	+5	20°	13°
65	Tmp	195	28.655	16:06:23.10	16:06:23.84	0	0.7s	+7	14°	13°
66	Tmp	201	29.452	16:07:39.06	16:07:39.22	0	0.2s	+2	12°	13°
67	Tmp	202	29.808	16:08:23.39	16:08:21.52	0	1.9s	[-19]	24°	13°
68	Tmp	208	30.747	16:10:23.99	16:10:24.52	0	0.5s	+5	16°	13°
69	Tmp	211	32.108	16:12:37.60	16:12:37.57	0	0.0s	0	3°	13°

Num	232	Pen	0	PCZ	9	Total PP	454	Col. Final	13°
-----	-----	-----	---	-----	---	----------	-----	------------	-----



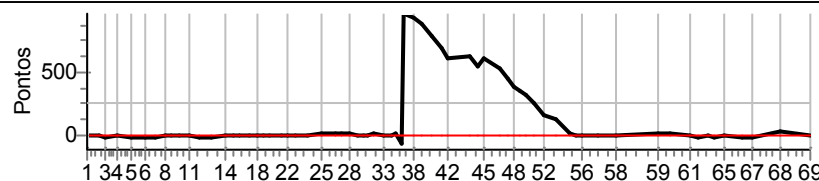
Supervisão		Patrocínio		Patrocínio		Patrocínio		Cronometragem	

Performance Individual

PC	Tp	Trc	DistPC	Ideal	Passagem	Pen	Erro	Pontos	NoPC	AtePC
N	233	233 / Daniel Pedrosa Palma / Mauricio Ibrahim								
u		Cat / NL / Largada TURISMO / 83 / 09:23:00								
m	26°	Sorocaba TROLLER								
PC	Tp	Trc	DistPC	Ideal	Passagem	Pen	Erro	Pontos	NoPC	AtePC
1	Tmp	6	0.935	15:28:14.31	15:28:14.28	0	0.0s	0	1°	1°
2	Tmp	10	1.628	15:29:10.68	15:29:10.76	0	0.1s	+1	10°	1°
3	Tmp	12	1.837	15:29:35.52	15:29:34.31	0	1.2s	-12	22°	1°
4	Tmp	16	2.341	15:30:27.60	15:30:28.05	0	0.5s	+5	22°	12°
5	Tmp	20	3.052	15:31:25.02	15:31:24.92	0	0.1s	-1	6°	5°
6	Tmp	24	3.711	15:32:27.65	15:32:26.73	0	0.9s	-9	21°	16°
7	Tmp	27	4.099	15:33:13.49	15:33:12.94	0	0.6s	-6	23°	17°
8	Tmp	29	4.491	15:33:50.19	15:33:50.87	0	0.7s	+7	22°	17°
9	Tmp	31	4.889	15:34:22.48	15:34:22.58	0	0.1s	+1	5°	15°
10	Tmp	32	5.251	15:34:51.44	15:34:51.68	0	0.2s	+2	14°	13°
11	Tmp	35	5.776	15:35:40.58	15:35:40.57	0	0.0s	0	1°	12°
12	Tmp	38	6.180	15:36:18.55	15:36:18.00	0	0.6s	-6	21°	13°
13	Tmp	42	6.662	15:37:15.18	15:37:15.01	0	0.2s	-2	10°	13°
14	Tmp	46	7.337	15:38:17.40	15:38:18.01	0	0.6s	+6	19°	14°
15	Tmp	47	7.678	15:38:46.07	15:38:46.52	0	0.5s	+5	25°	15°
16	Tmp	50	8.104	15:39:19.11	15:39:19.39	0	0.3s	+3	17°	14°
17	Tmp	52	8.500	15:39:58.04	15:39:58.02	0	0.0s	0	2°	13°
18	Tmp	53	8.845	15:40:30.55	15:40:30.85	0	0.3s	+3	10°	13°
19	Tmp	55	9.060	15:40:56.37	15:40:56.42	0	0.1s	+1	1°	10°
20	Tmp	56	9.366	15:41:26.53	15:41:26.91	0	0.4s	+4	20°	11°
21	Pass	60	9.749	15:42:20.55	15:42:26.04	0	5.5s	0	15°	11°
22	Tmp	61	10.039	15:42:46.39	15:42:46.46	0	0.1s	+1	5°	11°
23	Tmp	64	10.408	15:43:19.82	15:43:20.90	0	1.1s	+11	23°	13°
24	Tmp	66	10.894	15:44:08.02	15:44:08.92	0	0.9s	+9	28°	14°
25	Tmp	69	11.453	15:45:08.75	15:45:10.67	0	1.9s	+19	28°	15°
26	Tmp	72	11.854	15:46:13.27	15:46:15.66	0	2.4s	[+24]	25°	16°
27	Tmp	74	12.120	15:46:39.83	15:46:41.92	0	2.1s	[+21]	27°	17°
28	Tmp	78	12.464	15:47:16.70	15:47:18.36	0	1.7s	+17	28°	22°
29	Tmp	80	12.892	15:47:50.02	15:47:51.19	0	1.2s	+12	28°	21°
30	Tmp	82	13.207	15:48:14.08	15:48:15.48	0	1.4s	+14	23°	24°
31	Tmp	84	13.462	15:48:36.25	15:48:37.65	0	1.4s	+14	22°	23°
32	Tmp	86	13.701	15:49:01.76	15:49:03.37	0	1.6s	+16	18°	22°
33	Tmp	91	14.082	15:49:43.69	15:49:44.23	0	0.5s	+5	13°	22°
34	Tmp	93	14.553	15:50:21.22	15:50:21.24	0	0.0s	0	1°	21°
35	Tmp	95	14.709	15:50:36.80	15:50:38.71	0	1.9s	+19	26°	22°
36	Tmp	99	14.922	15:51:01.15	15:50:55.59	0	5.6s	-56	15°	22°
37	Tmp	100	15.020	15:51:11.37	15:52:47.89	0	1m36s	[+965]	29°	18°
38	Tmp	104	15.403	15:51:53.80	15:53:27.37	0	1m33s	+936	30°	26°
39	Tmp	106	15.863	15:52:29.18	15:53:57.09	0	1m27s	+879	26°	29°
40	Tmp	109	16.329	15:53:08.52	15:54:28.19	0	1m19s	+797	26°	27°
41	Tmp	112	16.744	15:53:55.65	15:55:04.65	0	1m09s	+690	26°	27°
42	Tmp	114	16.950	15:54:22.15	15:55:23.79	0	1m01s	+616	26°	27°
43	Tmp	120	17.608	15:55:53.83	15:56:56.30	0	1m02s	+625	26°	27°
44	Tmp	123	17.901	15:56:31.07	15:57:26.77	0	55.7s	+557	26°	27°
45	Tmp	125	18.177	15:56:56.62	15:57:57.36	0	1m00s	+607	27°	26°
46	Tmp	131	19.038	15:58:06.24	15:59:00.16	0	53.9s	+539	26°	26°
47	Tmp	134	19.557	15:58:46.33	15:59:31.15	0	44.8s	+448	27°	27°
48	Tmp	137	19.864	15:59:12.88	15:59:52.43	0	39.6s	+396	26°	27°
49	Tmp	139	20.145	15:59:39.19	16:00:14.37	0	35.2s	+352	26°	27°
50	Tmp	141	20.435	16:00:04.54	16:00:36.58	0	32.0s	+320	26°	27°
51	Tmp	143	20.774	16:00:33.50	16:01:00.31	0	26.8s	+268	26°	27°
52	Tmp	145	21.189	16:01:16.05	16:01:33.57	0	17.5s	+175	26°	27°

PC	Tp	Trc	DistPC	Ideal	Passagem	Pen	Erro	Pontos	NoPC	AtePC
53	Tmp	149	21.775	16:02:12.70	16:02:25.79	0	13.1s	+131	26°	27°
54	Tmp	153	22.268	16:03:11.43	16:03:13.79	0	2.4s	[+24]	22°	27°
55	Tmp	154	22.555	16:03:35.69	16:03:36.29	0	0.6s	+6	17°	27°
56	Tmp	156	22.905	16:04:07.32	16:04:08.39	0	1.1s	+11	19°	27°
57	Tmp	162	23.683	16:05:18.46	16:05:19.29	0	0.8s	+8	21°	27°
58	Tmp	169	24.450	16:06:29.80	16:06:30.64	0	0.8s	+8	20°	27°
59	Tmp	177	25.486	16:09:34.00	16:09:35.68	0	1.7s	+17	24°	27°
60	Tmp	179	25.952	16:10:24.49	16:10:26.53	0	2.0s	[+20]	23°	27°
61	Tmp	186	27.056	16:11:57.13	16:11:57.11	0	0.0s	0	2°	26°
62	Tmp	189	27.455	16:12:29.53	16:12:29.44	0	0.1s	-1	4°	26°
63	Tmp	191	27.928	16:13:11.63	16:13:11.66	0	0.0s	0	3°	26°
64	Tmp	193	28.229	16:13:43.63	16:13:43.46	0	0.2s	-2	8°	26°
65	Tmp	195	28.655	16:14:23.10	16:14:23.92	0	0.8s	+8	19°	26°
66	Tmp	201	29.452	16:15:39.06	16:15:39.00	0	0.1s	-1	7°	26°
67	Tmp	202	29.808	16:16:23.39	16:16:23.33	0	0.1s	-1	2°	26°
68	Tmp	208	30.747	16:18:23.99	16:18:28.41	0	4.4s	+44	29°	26°
69	Tmp	211	32.108	16:20:37.60	16:20:37.60	0	0.0s	0	1°	26°

Num 233 Pen 0 PCZ 7 Total PP 8710 Col. Final 26°



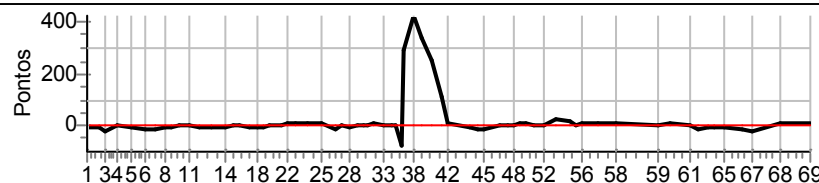
Supervisão		Patrocínio		Patrocínio		Patrocínio		Cronometragem	

Performance Individual

PC	Tp	Trc	DistPC	Ideal	Passagem	Pen	Erro	Pontos	NoPC	AtePC
N	234	234 / Kleber Rodrigues de Bairros / Bruno Trento de Bairros								
u	18°	Cat / NL / Largada TURISMO / 77 / 09:17:00								
m	18°	Laranjeiras do Sul TROLLER								
PC	Tp	Trc	DistPC	Ideal	Passagem	Pen	Erro	Pontos	NoPC	AtePC
1	Tmp	6	0.935	15:22:14.31	15:22:13.86	0	0.5s	-5	26°	26°
2	Tmp	10	1.628	15:23:10.68	15:23:10.43	0	0.3s	-3	18°	24°
3	Tmp	12	1.837	15:23:35.52	15:23:33.47	0	2.1s	[-21]	30°	26°
4	Tmp	16	2.341	15:24:27.60	15:24:27.63	0	0.0s	0	1°	18°
5	Tmp	20	3.052	15:25:25.02	15:25:24.69	0	0.3s	-3	19°	20°
6	Tmp	24	3.711	15:26:27.65	15:26:26.11	0	1.5s	-15	30°	26°
7	Tmp	27	4.099	15:27:13.49	15:27:12.59	0	0.9s	-9	29°	26°
8	Tmp	29	4.491	15:27:50.19	15:27:49.81	0	0.4s	-4	12°	26°
9	Tmp	31	4.889	15:28:22.48	15:28:22.05	0	0.4s	-4	21°	25°
10	Tmp	32	5.251	15:28:51.44	15:28:51.52	0	0.1s	+1	10°	24°
11	Tmp	35	5.776	15:29:40.58	15:29:40.49	0	0.1s	-1	13°	24°
12	Tmp	38	6.180	15:30:18.55	15:30:17.83	0	0.7s	-7	22°	23°
13	Tmp	42	6.662	15:31:15.18	15:31:14.37	0	0.8s	-8	31°	24°
14	Tmp	46	7.337	15:32:17.40	15:32:16.97	0	0.4s	-4	13°	23°
15	Tmp	47	7.678	15:32:46.07	15:32:46.08	0	0.0s	0	3°	19°
16	Tmp	50	8.104	15:33:19.11	15:33:18.98	0	0.1s	-1	8°	17°
17	Tmp	52	8.500	15:33:58.04	15:33:57.67	0	0.4s	-4	18°	18°
18	Tmp	53	8.845	15:34:30.55	15:34:30.31	0	0.2s	-2	6°	17°
19	Tmp	55	9.060	15:34:56.37	15:34:55.85	0	0.5s	-5	16°	17°
20	Tmp	56	9.366	15:35:26.53	15:35:26.63	0	0.1s	+1	9°	16°
21	Pass	60	9.749	15:36:20.55	15:36:24.71	0	4.2s	0	21°	16°
22	Tmp	61	10.039	15:36:46.39	15:36:47.18	0	0.8s	+8	24°	17°
23	Tmp	64	10.408	15:37:19.82	15:37:20.60	0	0.8s	+8	19°	16°
24	Tmp	66	10.894	15:38:08.02	15:38:09.12	0	1.1s	+11	29°	19°
25	Tmp	69	11.453	15:39:08.75	15:39:09.47	0	0.7s	+7	19°	20°
26	Tmp	72	11.854	15:40:13.27	15:40:11.74	0	1.5s	-15	21°	22°
27	Tmp	74	12.120	15:40:39.83	15:40:40.25	0	0.4s	+4	7°	19°
28	Tmp	78	12.464	15:41:16.70	15:41:16.38	0	0.3s	-3	12°	18°
29	Tmp	80	12.892	15:41:50.02	15:41:50.35	0	0.3s	+3	12°	17°
30	Tmp	82	13.207	15:42:14.08	15:42:14.34	0	0.3s	+3	9°	16°
31	Tmp	84	13.462	15:42:36.25	15:42:36.68	0	0.4s	+4	16°	16°
32	Tmp	86	13.701	15:43:01.76	15:43:03.08	0	1.3s	+13	17°	13°
33	Tmp	91	14.082	15:43:43.69	15:43:43.95	0	0.3s	+3	10°	13°
34	Tmp	93	14.553	15:44:21.22	15:44:21.36	0	0.1s	+1	7°	13°
35	Tmp	95	14.709	15:44:36.80	15:44:37.26	0	0.5s	+5	14°	13°
36	Tmp	99	14.922	15:45:01.15	15:44:53.70	0	7.5s	-75	21°	19°
37	Tmp	100	15.020	15:45:11.37	15:45:40.56	0	29.2s	+292	23°	16°
38	Tmp	104	15.403	15:45:53.80	15:46:36.14	0	42.3s	[+423]	25°	17°
39	Tmp	106	15.863	15:46:29.18	15:47:03.10	0	33.9s	+339	23°	18°
40	Tmp	109	16.329	15:47:08.52	15:47:33.95	0	25.4s	+254	23°	19°
41	Tmp	112	16.744	15:47:55.65	15:48:06.60	0	11.0s	+110	23°	19°
42	Tmp	114	16.950	15:48:22.15	15:48:23.49	0	1.3s	+13	16°	19°
43	Tmp	120	17.608	15:49:53.83	15:49:53.17	0	0.7s	-7	14°	19°
44	Tmp	123	17.901	15:50:31.07	15:50:30.01	0	1.1s	-11	13°	20°
45	Tmp	125	18.177	15:50:56.62	15:50:55.60	0	1.0s	-10	16°	19°
46	Tmp	131	19.038	15:52:06.24	15:52:06.39	0	0.2s	+2	10°	19°
47	Tmp	134	19.557	15:52:46.33	15:52:46.40	0	0.1s	+1	8°	19°
48	Tmp	137	19.864	15:53:12.88	15:53:13.08	0	0.2s	+2	11°	19°
49	Tmp	139	20.145	15:53:39.19	15:53:39.93	0	0.7s	+7	16°	19°
50	Tmp	141	20.435	15:54:04.54	15:54:05.70	0	1.2s	+12	16°	19°
51	Tmp	143	20.774	15:54:33.50	15:54:33.93	0	0.4s	+4	11°	19°
52	Tmp	145	21.189	15:55:16.05	15:55:16.61	0	0.6s	+6	15°	19°

PC	Tp	Trc	DistPC	Ideal	Passagem	Pen	Erro	Pontos	NoPC	AtePC
53	Tmp	149	21.775	15:56:12.70	15:56:15.10	0	2.4s	[+24]	16°	19°
54	Tmp	153	22.268	15:57:11.43	15:57:13.56	0	2.1s	[+21]	18°	18°
55	Tmp	154	22.555	15:57:35.69	15:57:35.88	0	0.2s	+2	11°	18°
56	Tmp	156	22.905	15:58:07.32	15:58:08.09	0	0.8s	+8	16°	18°
57	Tmp	162	23.683	15:59:18.46	15:59:19.18	0	0.7s	+7	19°	18°
58	Tmp	169	24.450	16:00:29.80	16:00:30.58	0	0.8s	+8	21°	18°
59	Tmp	177	25.486	16:03:34.00	16:03:34.09	0	0.1s	+1	1°	18°
60	Tmp	179	25.952	16:04:24.49	16:04:25.15	0	0.7s	+7	3°	18°
61	Tmp	186	27.056	16:05:57.13	16:05:57.11	0	0.0s	0	3°	18°
62	Tmp	189	27.455	16:06:29.53	16:06:28.50	0	1.0s	-10	24°	18°
63	Tmp	191	27.928	16:07:11.63	16:07:11.10	0	0.5s	-5	15°	18°
64	Tmp	193	28.229	16:07:43.63	16:07:43.25	0	0.4s	-4	13°	18°
65	Tmp	195	28.655	16:08:23.10	16:08:22.95	0	0.2s	-2	5°	18°
66	Tmp	201	29.452	16:09:39.06	16:09:37.56	0	1.5s	-15	28°	18°
67	Tmp	202	29.808	16:10:23.39	16:10:21.67	0	1.7s	[-17]	23°	18°
68	Tmp	208	30.747	16:12:23.99	16:12:24.70	0	0.7s	+7	21°	18°
69	Tmp	211	32.108	16:14:37.60	16:14:38.48	0	0.9s	+9	27°	18°

Num	234	Pen	0	PCZ	3	Total PP	1395	Col. Final	18°
-----	-----	-----	---	-----	---	----------	------	------------	-----



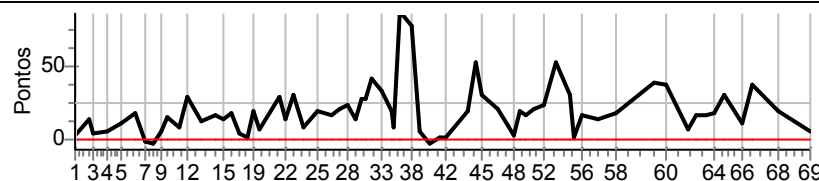
Supervisão		Patrocínio		Patrocínio		Patrocínio		Cronometragem	

Performance Individual

PC	Tp	Trc	DistPC	Ideal	Passagem	Pen	Erro	Pontos	NoPC	AtePC
N	301	301 / Aroldo R. T. Nery / Fabio Zagonel								
u	1º	Cat / NL / Largada JEEP / 111 / 09:51:00								
m	1º	Toledo F 75 - FURIOSA								
PC	Tp	Trc	DistPC	Ideal	Passagem	Pen	Erro	Pontos	NoPC	AtePC
1	Tmp	6	0.935	16:02:19.87	16:02:20.20	0	0.3s	+3	3º	3º
2	Tmp	10	1.628	16:03:20.68	16:03:21.95	0	1.3s	+13	4º	3º
3	Tmp	12	1.837	16:03:46.00	16:03:46.39	0	0.4s	+4	1º	2º
4	Tmp	16	2.341	16:04:41.55	16:04:42.06	0	0.5s	+5	1º	1º
5	Tmp	20	3.052	16:05:44.56	16:05:45.67	0	1.1s	+11	4º	3º
6	Tmp	24	3.711	16:06:50.19	16:06:51.99	0	1.8s	+18	3º	2º
7	Tmp	27	4.099	16:07:37.37	16:07:37.20	0	0.2s	-2	2º	2º
8	Tmp	29	4.491	16:08:16.49	16:08:16.23	0	0.3s	-3	1º	1º
9	Tmp	31	4.889	16:08:51.12	16:08:51.59	0	0.5s	+5	1º	1º
10	Tmp	32	5.251	16:09:22.14	16:09:23.64	0	1.5s	+15	4º	1º
11	Tmp	35	5.776	16:10:12.54	16:10:13.33	0	0.8s	+8	4º	1º
12	Tmp	38	6.180	16:10:52.08	16:10:54.94	0	2.9s	[+29]	4º	1º
13	Tmp	42	6.662	16:11:50.38	16:11:51.58	0	1.2s	+12	2º	1º
14	Tmp	46	7.337	16:12:57.14	16:12:58.85	0	1.7s	+17	1º	1º
15	Tmp	47	7.678	16:13:27.98	16:13:29.42	0	1.4s	+14	3º	1º
16	Tmp	50	8.104	16:14:04.32	16:14:06.07	0	1.8s	+18	2º	1º
17	Tmp	52	8.500	16:14:46.76	16:14:47.13	0	0.4s	+4	2º	1º
18	Tmp	53	8.845	16:15:22.06	16:15:22.19	0	0.1s	+1	1º	1º
19	Tmp	55	9.060	16:15:48.32	16:15:50.26	0	1.9s	+19	1º	1º
20	Tmp	56	9.366	16:16:19.41	16:16:20.12	0	0.7s	+7	2º	1º
21	Tmp	60	9.749	16:17:42.66	16:17:45.53	0	2.9s	[+29]	2º	1º
22	Tmp	61	10.039	16:18:09.50	16:18:10.83	0	1.3s	+13	2º	1º
23	Tmp	64	10.408	16:18:45.73	16:18:48.76	0	3.0s	[+30]	4º	1º
24	Tmp	66	10.894	16:19:38.31	16:19:39.11	0	0.8s	+8	1º	1º
25	Tmp	69	11.453	16:20:40.89	16:20:42.82	0	1.9s	+19	2º	1º
26	Tmp	72	11.854	16:21:46.40	16:21:48.01	0	1.6s	+16	1º	1º
27	Tmp	74	12.120	16:22:14.76	16:22:16.89	0	2.1s	+21	1º	1º
28	Tmp	78	12.464	16:22:53.71	16:22:56.12	0	2.4s	+24	3º	1º
29	Tmp	80	12.892	16:23:30.13	16:23:31.56	0	1.4s	+14	3º	1º
30	Tmp	82	13.207	16:23:56.43	16:23:59.12	0	2.7s	+27	1º	1º
31	Tmp	84	13.462	16:24:21.02	16:24:23.77	0	2.8s	+28	1º	1º
32	Tmp	86	13.701	16:24:47.66	16:24:51.86	0	4.2s	+42	1º	1º
33	Tmp	91	14.082	16:25:31.68	16:25:34.95	0	3.3s	+33	2º	1º
34	Tmp	93	14.553	16:26:11.92	16:26:13.86	0	1.9s	+19	2º	1º
35	Tmp	95	14.709	16:26:28.21	16:26:29.01	0	0.8s	+8	2º	1º
36	Tmp	99	14.922	16:26:53.24	16:27:01.70	0	8.5s	+85	2º	1º
37	Tmp	100	15.020	16:27:03.46	16:27:12.10	0	8.6s	[+86]	2º	1º
38	Tmp	104	15.403	16:27:46.78	16:27:54.47	0	7.7s	+77	1º	1º
39	Tmp	106	15.863	16:28:25.67	16:28:26.15	0	0.5s	+5	1º	1º
40	Tmp	109	16.329	16:29:07.69	16:29:07.43	0	0.3s	-3	1º	1º
41	Tmp	112	16.744	16:29:57.57	16:29:57.66	0	0.1s	+1	1º	1º
42	Tmp	114	16.950	16:30:24.43	16:30:24.55	0	0.1s	+1	1º	1º
43	Tmp	120	17.608	16:31:57.57	16:31:59.49	0	1.9s	+19	1º	1º
44	Tmp	123	17.901	16:32:35.83	16:32:41.05	0	5.2s	+52	1º	1º
45	Tmp	125	18.177	16:33:06.30	16:33:09.38	0	3.1s	+31	1º	1º
46	Tmp	131	19.038	16:34:18.06	16:34:20.18	0	2.1s	+21	1º	1º
47	Tmp	134	19.557	16:35:01.67	16:35:02.62	0	1.0s	+10	1º	1º
48	Tmp	137	19.864	16:35:30.32	16:35:30.51	0	0.2s	+2	1º	1º
49	Tmp	139	20.145	16:35:58.28	16:36:00.22	0	1.9s	+19	1º	1º
50	Tmp	141	20.435	16:36:25.63	16:36:27.23	0	1.6s	+16	1º	1º
51	Tmp	143	20.774	16:36:56.83	16:36:58.87	0	2.0s	+20	1º	1º
52	Tmp	145	21.189	16:37:41.56	16:37:43.99	0	2.4s	+24	1º	1º

PC	Tp	Trc	DistPC	Ideal	Passagem	Pen	Erro	Pontos	NoPC	AtePC
53	Tmp	149	21.775	16:38:40.86	16:38:46.18	0	5.3s	+53	1º	1º
54	Tmp	153	22.268	16:39:39.09	16:39:42.07	0	3.0s	[+30]	1º	1º
55	Tmp	154	22.555	16:40:05.20	16:40:05.31	0	0.1s	+1	1º	1º
56	Tmp	156	22.905	16:40:39.49	16:40:41.21	0	1.7s	+17	1º	1º
57	Tmp	162	23.683	16:41:55.27	16:41:56.66	0	1.4s	+14	1º	1º
58	Tmp	169	24.450	16:43:11.96	16:43:13.71	0	1.8s	+18	1º	1º
59	Tmp	177	25.486	16:46:09.08	16:46:13.02	0	3.9s	+39	2º	1º
60	Tmp	179	25.952	16:47:02.87	16:47:06.61	0	3.7s	+37	3º	1º
61	Tmp	186	27.056	16:48:41.83	16:48:42.53	0	0.7s	+7	1º	1º
62	Tmp	189	27.455	16:49:19.84	16:49:21.58	0	1.7s	+17	2º	1º
63	Tmp	191	27.928	16:50:05.33	16:50:06.98	0	1.7s	+17	3º	1º
64	Tmp	193	28.229	16:50:38.88	16:50:40.64	0	1.8s	+18	2º	1º
65	Tmp	195	28.655	16:51:21.67	16:51:24.76	0	3.1s	+31	2º	1º
66	Tmp	201	29.452	16:52:43.46	16:52:44.52	0	1.1s	+11	2º	1º
67	Tmp	202	29.808	16:53:28.64	16:53:32.35	0	3.7s	+37	2º	1º
68	Tmp	208	30.747	16:55:32.00	16:55:33.89	0	1.9s	+19	3º	1º
69	Tmp	211	32.108	16:57:53.71	16:57:54.35	0	0.6s	+6	1º	1º

Num	301	Pen	0	PCZ	0	Total PP	1179	Col. Final	1º
-----	-----	-----	---	-----	---	----------	------	------------	----



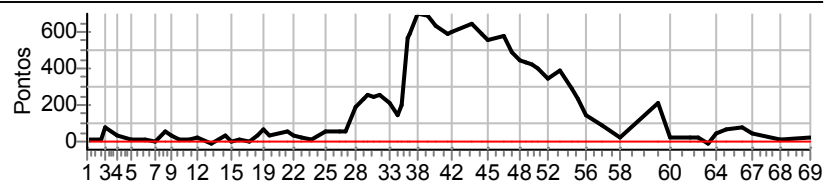
Supervisão		Patrocínio		Patrocínio		Patrocínio		Cronometragem	

Performance Individual

PC	Tp	Trc	DistPC	Ideal	Passagem	Pen	Erro	Pontos	NoPC	AtePC
N	302	302 / Franco Caesar Gommersbach / Lucas Albert Gommersbach								
u	3º	Cat / NL / Largada JEEP / 112 / 09:52:00								
m		Blumenau ENGESA F4								
PC	Tp	Trc	DistPC	Ideal	Passagem	Pen	Erro	Pontos	NoPC	AtePC
1	Tmp	6	0.935	16:03:19.87	16:03:20.60	0	0.7s	+7	4º	4º
2	Tmp	10	1.628	16:04:20.68	16:04:21.61	0	0.9s	+9	3º	4º
3	Tmp	12	1.837	16:04:46.00	16:04:53.90	0	7.9s	+79	4º	4º
4	Tmp	16	2.341	16:05:41.55	16:05:43.95	0	2.4s	[+24]	4º	4º
5	Tmp	20	3.052	16:06:44.56	16:06:44.74	0	0.2s	+2	1º	4º
6	Tmp	24	3.711	16:07:50.19	16:07:51.40	0	1.2s	+12	2º	4º
7	Tmp	27	4.099	16:08:37.37	16:08:37.14	0	0.2s	-2	1º	4º
8	Tmp	29	4.491	16:09:16.49	16:09:21.82	0	5.3s	+53	3º	4º
9	Tmp	31	4.889	16:09:51.12	16:09:54.11	0	3.0s	[+30]	3º	4º
10	Tmp	32	5.251	16:10:22.14	16:10:22.84	0	0.7s	+7	2º	4º
11	Tmp	35	5.776	16:11:12.54	16:11:13.11	0	0.6s	+6	2º	4º
12	Tmp	38	6.180	16:11:52.08	16:11:53.40	0	1.3s	+13	1º	4º
13	Tmp	42	6.662	16:12:50.38	16:12:48.81	0	1.6s	-16	3º	4º
14	Tmp	46	7.337	16:13:57.14	16:13:59.56	0	2.4s	+24	2º	3º
15	Tmp	47	7.678	16:14:27.98	16:14:27.98	0	0.0s	0	1º	3º
16	Tmp	50	8.104	16:15:04.32	16:15:04.88	0	0.6s	+6	1º	3º
17	Tmp	52	8.500	16:15:46.76	16:15:46.75	0	0.0s	0	1º	3º
18	Tmp	53	8.845	16:16:22.06	16:16:24.60	0	2.5s	[+25]	3º	3º
19	Tmp	55	9.060	16:16:48.32	16:16:55.03	0	6.7s	+67	3º	3º
20	Tmp	56	9.366	16:17:19.41	16:17:21.85	0	2.4s	+24	3º	3º
21	Tmp	60	9.749	16:18:42.66	16:18:47.42	0	4.8s	+48	3º	3º
22	Tmp	61	10.039	16:19:09.50	16:19:12.31	0	2.8s	[+28]	4º	3º
23	Tmp	64	10.408	16:19:45.73	16:19:47.99	0	2.3s	+23	3º	3º
24	Tmp	66	10.894	16:20:38.31	16:20:39.52	0	1.2s	+12	3º	3º
25	Tmp	69	11.453	16:21:40.89	16:21:46.06	0	5.2s	+52	3º	3º
26	Tmp	72	11.854	16:22:46.40	16:22:51.83	0	5.4s	+54	4º	3º
27	Tmp	74	12.120	16:23:14.76	16:23:20.24	0	5.5s	+55	4º	3º
28	Tmp	78	12.464	16:23:53.71	16:24:12.36	0	18.7s	+187	4º	3º
29	Tmp	80	12.892	16:24:30.13	16:24:53.59	0	23.5s	+235	4º	3º
30	Tmp	82	13.207	16:24:56.43	16:25:22.25	0	25.8s	+258	3º	3º
31	Tmp	84	13.462	16:25:21.02	16:25:45.72	0	24.7s	+247	3º	3º
32	Tmp	86	13.701	16:25:47.66	16:26:13.06	0	25.4s	+254	3º	3º
33	Tmp	91	14.082	16:26:31.68	16:26:52.51	0	20.8s	+208	3º	3º
34	Tmp	93	14.553	16:27:11.92	16:27:25.70	0	13.8s	+138	3º	3º
35	Tmp	95	14.709	16:27:28.21	16:27:48.35	0	20.1s	+201	3º	3º
36	Tmp	99	14.922	16:27:53.24	16:28:49.88	0	56.6s	+566	3º	3º
37	Tmp	100	15.020	16:28:03.46	16:29:02.57	0	59.1s	+591	3º	3º
38	Tmp	104	15.403	16:28:46.78	16:29:57.41	0	1m10s	[+706]	3º	3º
39	Tmp	106	15.863	16:29:25.67	16:30:35.18	0	1m09s	+695	3º	3º
40	Tmp	109	16.329	16:30:07.69	16:31:11.08	0	1m03s	+634	3º	3º
41	Tmp	112	16.744	16:30:57.57	16:31:57.29	0	59.7s	+597	3º	3º
42	Tmp	114	16.950	16:31:24.43	16:32:25.32	0	1m00s	+609	3º	3º
43	Tmp	120	17.608	16:32:57.57	16:34:02.28	0	1m04s	+647	3º	3º
44	Tmp	123	17.901	16:33:35.83	16:34:34.81	0	59.0s	+590	3º	3º
45	Tmp	125	18.177	16:34:06.30	16:35:01.81	0	55.5s	+555	3º	3º
46	Tmp	131	19.038	16:35:18.06	16:36:16.20	0	58.1s	+581	3º	3º
47	Tmp	134	19.557	16:36:01.67	16:36:51.20	0	49.5s	+495	3º	3º
48	Tmp	137	19.864	16:36:30.32	16:37:14.75	0	44.4s	+444	3º	3º
49	Tmp	139	20.145	16:36:58.28	16:37:41.89	0	43.6s	+436	3º	3º
50	Tmp	141	20.435	16:37:25.63	16:38:08.07	0	42.4s	+424	3º	3º
51	Tmp	143	20.774	16:37:56.83	16:38:36.49	0	39.7s	+397	3º	3º
52	Tmp	145	21.189	16:38:41.56	16:39:15.61	0	34.1s	+341	3º	3º

PC	Tp	Trc	DistPC	Ideal	Passagem	Pen	Erro	Pontos	NoPC	AtePC
53	Tmp	149	21.775	16:39:40.86	16:40:20.06	0	39.2s	+392	2º	3º
54	Tmp	153	22.268	16:40:39.09	16:41:08.41	0	29.3s	+293	2º	3º
55	Tmp	154	22.555	16:41:05.20	16:41:27.94	0	22.7s	+227	2º	3º
56	Tmp	156	22.905	16:41:39.49	16:41:54.21	0	14.7s	+147	2º	3º
57	Tmp	162	23.683	16:42:55.27	16:43:03.79	0	8.5s	+85	2º	3º
58	Tmp	169	24.450	16:44:11.96	16:44:13.95	0	2.0s	+20	2º	3º
59	Tmp	177	25.486	16:47:09.08	16:47:29.77	0	20.7s	+207	3º	3º
60	Tmp	179	25.952	16:48:02.87	16:48:04.81	0	1.9s	+19	2º	3º
61	Tmp	186	27.056	16:49:41.83	16:49:43.46	0	1.6s	+16	2º	3º
62	Tmp	189	27.455	16:50:19.84	16:50:21.44	0	1.6s	+16	1º	3º
63	Tmp	191	27.928	16:51:05.33	16:51:04.23	0	1.1s	-11	2º	3º
64	Tmp	193	28.229	16:51:38.88	16:51:43.10	0	4.2s	+42	3º	3º
65	Tmp	195	28.655	16:52:21.67	16:52:27.93	0	6.3s	+63	3º	3º
66	Tmp	201	29.452	16:53:43.46	16:53:51.26	0	7.8s	+78	3º	3º
67	Tmp	202	29.808	16:54:28.64	16:54:32.42	0	3.8s	+38	3º	3º
68	Tmp	208	30.747	16:56:32.00	16:56:32.49	0	0.5s	+5	2º	3º
69	Tmp	211	32.108	16:58:53.71	16:58:55.15	0	1.4s	+14	2º	3º

Num	302	Pen	0	PCZ	2	Total PP	12574	Col. Final	3º
-----	-----	-----	---	-----	---	----------	-------	------------	----



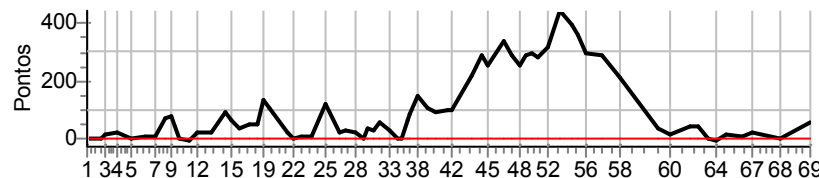
Supervisão		Patrocínio		Patrocínio		Patrocínio		Cronometragem	

Performance Individual

PC	Tp	Trc	DistPC	Ideal	Passagem	Pen	Erro	Pontos	NoPC	AtePC
N	303	303 / Kassiano Kerber / Francisco Domingos Sette								
u	2º	Cat / NL / Largada JEEP / 109 / 09:49:00								
m	Ouro	JEEP								
PC	Tp	Trc	DistPC	Ideal	Passagem	Pen	Erro	Pontos	NoPC	AtePC
1	Tmp	6	0.935	16:00:19.87	16:00:19.95	0	0.1s	+1	2º	2º
2	Tmp	10	1.628	16:01:20.68	16:01:20.72	0	0.0s	0	1º	1º
3	Tmp	12	1.837	16:01:46.00	16:01:47.13	0	1.1s	+11	2º	1º
4	Tmp	16	2.341	16:02:41.55	16:02:43.81	0	2.3s	+23	3º	2º
5	Tmp	20	3.052	16:03:44.56	16:03:44.29	0	0.3s	-3	2º	1º
6	Tmp	24	3.711	16:04:50.19	16:04:51.21	0	1.0s	+10	1º	1º
7	Tmp	27	4.099	16:05:37.37	16:05:38.06	0	0.7s	+7	4º	1º
8	Tmp	29	4.491	16:06:16.49	16:06:23.81	0	7.3s	+73	4º	2º
9	Tmp	31	4.889	16:06:51.12	16:06:58.54	0	7.4s	+74	4º	3º
10	Tmp	32	5.251	16:07:22.14	16:07:22.36	0	0.2s	+2	1º	3º
11	Tmp	35	5.776	16:08:12.54	16:08:11.89	0	0.7s	-7	3º	3º
12	Tmp	38	6.180	16:08:52.08	16:08:53.83	0	1.8s	+18	3º	3º
13	Tmp	42	6.662	16:09:50.38	16:09:52.78	0	2.4s	[+24]	4º	3º
14	Tmp	46	7.337	16:10:57.14	16:11:05.91	0	8.8s	+88	4º	4º
15	Tmp	47	7.678	16:11:27.98	16:11:34.39	0	6.4s	+64	4º	4º
16	Tmp	50	8.104	16:12:04.32	16:12:08.01	0	3.7s	+37	4º	4º
17	Tmp	52	8.500	16:12:46.76	16:12:51.93	0	5.2s	+52	4º	4º
18	Tmp	53	8.845	16:13:22.06	16:13:27.26	0	5.2s	+52	4º	4º
19	Tmp	55	9.060	16:13:48.32	16:14:01.63	0	13.3s	+133	4º	4º
20	Tmp	56	9.366	16:14:19.41	16:14:30.26	0	10.9s	+109	4º	4º
21	Tmp	60	9.749	16:15:42.66	16:15:45.00	0	2.3s	+23	1º	4º
22	Tmp	61	10.039	16:16:09.50	16:16:09.79	0	0.3s	+3	1º	4º
23	Tmp	64	10.408	16:16:45.73	16:16:46.12	0	0.4s	+4	1º	4º
24	Tmp	66	10.894	16:17:38.31	16:17:39.22	0	0.9s	+9	2º	4º
25	Tmp	69	11.453	16:18:40.89	16:18:52.67	0	11.8s	+118	4º	4º
26	Tmp	72	11.854	16:19:46.40	16:19:48.71	0	2.3s	+23	2º	4º
27	Tmp	74	12.120	16:20:14.76	16:20:17.54	0	2.8s	[+28]	2º	4º
28	Tmp	78	12.464	16:20:53.71	16:20:55.66	0	2.0s	+20	2º	4º
29	Tmp	80	12.892	16:21:30.13	16:21:29.97	0	0.2s	-2	2º	4º
30	Tmp	82	13.207	16:21:56.43	16:21:59.70	0	3.3s	+33	2º	2º
31	Tmp	84	13.462	16:22:21.02	16:22:23.88	0	2.9s	[+29]	2º	2º
32	Tmp	86	13.701	16:22:47.66	16:22:53.29	0	5.6s	+56	2º	2º
33	Tmp	91	14.082	16:23:31.68	16:23:34.19	0	2.5s	[+25]	1º	2º
34	Tmp	93	14.553	16:24:11.92	16:24:11.99	0	0.1s	+1	1º	2º
35	Tmp	95	14.709	16:24:28.21	16:24:28.39	0	0.2s	+2	1º	2º
36	Tmp	99	14.922	16:24:53.24	16:24:59.78	0	6.5s	+65	1º	2º
37	Tmp	100	15.020	16:25:03.46	16:25:11.51	0	8.1s	+81	1º	2º
38	Tmp	104	15.403	16:25:46.78	16:26:01.74	0	15.0s	+150	2º	2º
39	Tmp	106	15.863	16:26:25.67	16:26:36.21	0	10.5s	+105	2º	2º
40	Tmp	109	16.329	16:27:07.69	16:27:17.05	0	9.4s	+94	2º	2º
41	Tmp	112	16.744	16:27:57.57	16:28:07.08	0	9.5s	+95	2º	2º
42	Tmp	114	16.950	16:28:24.43	16:28:34.35	0	9.9s	+99	2º	2º
43	Tmp	120	17.608	16:29:57.57	16:30:19.14	0	21.6s	+216	2º	2º
44	Tmp	123	17.901	16:30:35.83	16:31:04.80	0	29.0s	+290	2º	2º
45	Tmp	125	18.177	16:31:06.30	16:31:31.77	0	25.5s	+255	2º	2º
46	Tmp	131	19.038	16:32:18.06	16:32:51.60	0	33.5s	+335	2º	2º
47	Tmp	134	19.557	16:33:01.67	16:33:30.58	0	28.9s	+289	2º	2º
48	Tmp	137	19.864	16:33:30.32	16:33:55.90	0	25.6s	+256	2º	2º
49	Tmp	139	20.145	16:33:58.28	16:34:26.92	0	28.6s	+286	2º	2º
50	Tmp	141	20.435	16:34:25.63	16:34:54.95	0	29.3s	+293	2º	2º
51	Tmp	143	20.774	16:34:56.83	16:35:25.25	0	28.4s	+284	2º	2º
52	Tmp	145	21.189	16:35:41.56	16:36:13.09	0	31.5s	+315	2º	2º

PC	Tp	Trc	DistPC	Ideal	Passagem	Pen	Erro	Pontos	NoPC	AtePC
53	Tmp	149	21.775	16:36:40.86	16:37:25.13	0	44.3s	[+443]	3º	2º
54	Tmp	153	22.268	16:37:39.09	16:38:18.19	0	39.1s	+391	3º	2º
55	Tmp	154	22.555	16:38:05.20	16:38:40.77	0	35.6s	+356	3º	2º
56	Tmp	156	22.905	16:38:39.49	16:39:08.86	0	29.4s	+294	3º	2º
57	Tmp	162	23.683	16:39:55.27	16:40:24.27	0	29.0s	+290	3º	2º
58	Tmp	169	24.450	16:41:11.96	16:41:32.78	0	20.8s	+208	3º	2º
59	Tmp	177	25.486	16:44:09.08	16:44:12.42	0	3.3s	+33	1º	2º
60	Tmp	179	25.952	16:45:02.87	16:45:04.06	0	1.2s	+12	1º	2º
61	Tmp	186	27.056	16:46:41.83	16:46:46.32	0	4.5s	+45	3º	2º
62	Tmp	189	27.455	16:47:19.84	16:47:24.13	0	4.3s	+43	3º	2º
63	Tmp	191	27.928	16:48:05.33	16:48:05.34	0	0.0s	0	1º	2º
64	Tmp	193	28.229	16:48:38.88	16:48:38.44	0	0.4s	-4	1º	2º
65	Tmp	195	28.655	16:49:21.67	16:49:23.26	0	1.6s	+16	1º	2º
66	Tmp	201	29.452	16:50:43.46	16:50:44.09	0	0.6s	+6	1º	2º
67	Tmp	202	29.808	16:51:28.64	16:51:30.83	0	2.2s	+22	1º	2º
68	Tmp	208	30.747	16:53:32.00	16:53:32.04	0	0.0s	0	1º	2º
69	Tmp	211	32.108	16:55:53.71	16:55:58.96	0	5.3s	+53	3º	2º

Num	303	Pen	0	PCZ	3	Total PP	6339	Col. Final	2º
-----	-----	-----	---	-----	---	----------	------	------------	----



Supervisão		Patrocínio		Patrocínio		Patrocínio		Cronometragem	

