

# RALLY DE SÃO BENTO ESTRE - CAMPEONATO RALLY SC 2014



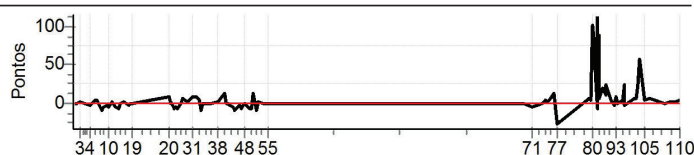
## Performance Individual

PC	Tp	Trc	DistPC	Ideal	Passagem	Pen	Erro	Pontos	NoPC	AtePC
<b>N</b>	<b>1</b>	1 / Oscar Jose Schmidt / Gustavo Schmidt								
<b>u</b>	<b>8°</b>	Cat / NL / Largada SUPER MASTER / 1 / 09:31:00								
<b>m</b>	<b>8°</b>	Sao Jose				TROLLER 3.2				
PC	Tp	Trc	DistPC	Ideal	Passagem	Pen	Erro	Pontos	NoPC	AtePC
1	Tmp	3	0.490	9:49:45.42	9:49:45.42	0	0.0s	0	4°	4°
2	Tmp	6	1.463	9:50:55.15	9:50:55.05	0	0.1s	-1	11°	6°
3	Tmp	9	2.420	9:52:11.85	9:52:11.91	0	0.1s	+1	11°	7°
4	Tmp	12	4.598	9:55:39.21	9:55:38.95	0	0.3s	-3	15°	10°
5	Tmp	15	5.338	9:57:11.15	9:57:11.67	0	0.5s	+5	13°	10°
6	Tmp	16	5.693	9:57:47.21	9:57:47.57	0	0.4s	+4	5°	11°
7	Tmp	20	6.865	9:59:35.86	9:59:34.88	0	1.0s	[-10]	15°	12°
8	Tmp	24	7.534	10:00:25.18	10:00:24.80	0	0.4s	-4	11°	11°
9	Tmp	26	8.195	10:01:19.40	10:01:19.18	0	0.2s	-2	11°	11°
10	Tmp	30	8.976	10:02:17.77	10:02:17.37	0	0.4s	-4	10°	11°
11	Tmp	34	9.579	10:03:01.47	10:03:01.61	0	0.1s	+1	7°	10°
12	Tmp	38	10.544	10:04:36.59	10:04:36.07	0	0.5s	-5	13°	9°
13	Tmp	43	11.203	10:05:38.29	10:05:37.67	0	0.6s	-6	13°	10°
14	Tmp	46	11.746	10:06:28.60	10:06:28.62	0	0.0s	0	3°	9°
15	Tmp	52	12.421	10:07:36.13	10:07:36.19	0	0.1s	+1	12°	9°
16	Tmp	58	13.480	10:09:21.66	10:09:21.42	0	0.2s	-2	8°	8°
17	Tmp	60	13.909	10:09:56.09	10:09:56.04	0	0.1s	-1	9°	8°
18	Tmp	62	14.225	10:10:24.07	10:10:23.98	0	0.1s	-1	3°	8°
19	Tmp	63	14.373	10:10:34.75	10:10:34.64	0	0.1s	-1	3°	7°
20	Tmp	66	0.235	10:23:07.38	10:23:08.28	0	0.9s	+9	10°	7°
21	Tmp	70	0.486	10:23:39.98	10:23:40.01	0	0.0s	0	2°	6°
22	Tmp	71	0.744	10:23:59.82	10:23:59.92	0	0.1s	+1	3°	5°
23	Tmp	75	1.067	10:24:45.16	10:24:44.44	0	0.7s	-7	13°	6°
24	Tmp	78	1.418	10:25:34.74	10:25:34.32	0	0.4s	-4	5°	5°
25	Tmp	81	1.727	10:26:04.28	10:26:03.56	0	0.7s	-7	9°	5°
26	Tmp	83	1.875	10:26:20.14	10:26:19.50	0	0.6s	-6	11°	6°
27	Tmp	87	2.276	10:27:04.89	10:27:04.78	0	0.1s	-1	8°	5°
28	Tmp	92	2.647	10:27:58.44	10:27:59.16	0	0.7s	+7	14°	5°
30	Tmp	100	3.314	10:29:31.42	10:29:31.56	0	0.1s	+1	3°	5°
31	Tmp	109	4.222	10:31:27.88	10:31:28.74	0	0.9s	+9	3°	5°
32	Tmp	112	4.505	10:32:22.33	10:32:23.13	0	0.8s	+8	8°	5°
33	Tmp	119	5.089	10:33:36.79	10:33:37.25	0	0.5s	+5	8°	5°
34	Tmp	122	5.383	10:34:19.60	10:34:18.59	0	1.0s	[-10]	13°	5°
35	Tmp	125	5.687	10:34:53.98	10:34:53.96	0	0.0s	0	3°	5°
36	Tmp	130	6.018	10:35:26.65	10:35:26.58	0	0.1s	-1	1°	5°
37	Tmp	136	6.574	10:37:40.53	10:37:40.52	0	0.0s	0	3°	5°
38	Tmp	150	7.738	10:40:31.79	10:40:31.99	0	0.2s	+2	5°	5°
39	Tmp	160	8.704	10:42:38.35	10:42:39.72	0	1.4s	[+14]	6°	5°
40	Tmp	162	8.870	10:42:58.87	10:42:58.86	0	0.0s	0	1°	5°
41	Tmp	164	9.215	10:43:34.40	10:43:34.38	0	0.0s	0	4°	5°
42	Tmp	169	9.614	10:44:33.05	10:44:32.85	0	0.2s	-2	8°	5°
43	Tmp	174	10.073	10:45:26.68	10:45:26.33	0	0.4s	-4	10°	5°
44	Tmp	178	10.466	10:46:13.39	10:46:12.46	0	0.9s	-9	14°	5°
45	Tmp	184	11.208	10:47:43.24	10:47:43.04	0	0.2s	-2	9°	5°
46	Tmp	188	11.526	10:48:34.17	10:48:33.46	0	0.7s	-7	13°	5°
47	Tmp	190	11.687	10:48:49.93	10:48:49.66	0	0.3s	-3	13°	5°
48	Tmp	194	12.114	10:49:41.95	10:49:41.96	0	0.0s	0	1°	5°
49	Tmp	202	12.957	10:51:27.66	10:51:26.97	0	0.7s	-7	14°	5°
50	Tmp	207	13.285	10:52:02.80	10:52:02.03	0	0.8s	-8	12°	5°
51	Tmp	214	13.740	10:52:51.56	10:52:52.72	0	1.2s	[+12]	8°	5°
52	Tmp	217	14.285	10:53:55.15	10:53:54.14	0	1.0s	-10	14°	5°
53	Tmp	219	14.624	10:54:37.13	10:54:37.34	0	0.2s	+2	10°	5°
54	Tmp	219	15.748	10:56:07.05	10:56:07.09	0	0.0s	0	3°	5°
55	Tmp	221	17.190	10:57:45.20	10:57:45.13	0	0.1s	-1	5°	5°
<b>Etapa A</b>	<b>Num 1</b>	<b>Pen 0</b>	<b>PCZ 9</b>	<b>Total PP 165</b>	<b>PG 11</b>					
70	Tmp	291	0.180	12:27:19.48	12:27:19.34	0	0.1s	-1	6°	6°
71	Tmp	297	1.910	12:29:45.02	12:29:44.57	0	0.5s	-5	10°	6°

PC	Tp	Trc	DistPC	Ideal	Passagem	Pen	Erro	Pontos	NoPC	AtePC
72	Tmp	301	0.354	12:33:44.95	12:33:44.88	0	0.1s	-1	2°	3°
73	Tmp	307	0.815	12:34:34.50	12:34:35.02	0	0.5s	+5	7°	5°
74	Tmp	308	1.186	12:35:09.98	12:35:10.19	0	0.2s	+2	4°	3°
75	Tmp	313	2.020	12:36:29.25	12:36:29.89	0	0.6s	+6	8°	3°
76	Tmp	315	2.480	12:37:54.45	12:37:55.72	0	1.3s	+13	10°	3°
77	Tmp	319	3.068	12:38:58.13	12:38:55.41	0	2.7s	[-27]	10°	5°
78	Tmp	323	0.373	12:49:57.29	12:49:57.92	0	0.6s	+6	8°	5°
79	Tmp	324	0.133	12:50:23.23	12:50:23.77	0	0.5s	+5	7°	5°
80	Tmp	326	0.427	12:50:53.01	12:51:03.08	0	10.1s	+101	15°	9°
81	Tmp	329	0.709	12:51:27.69	12:51:35.63	0	7.9s	+79	14°	11°
82	Tmp	331	1.147	12:52:09.74	12:52:12.65	0	2.9s	[+29]	11°	11°
83	Tmp	333	1.479	12:52:40.18	12:52:39.59	0	0.6s	-6	5°	11°
84	Tmp	335	1.585	12:52:52.72	12:53:04.23	0	11.5s	[+115]	12°	11°
85	Tmp	337	0.160	12:53:11.47	12:53:18.70	0	7.2s	+72	12°	11°
86	Tmp	338	0.300	12:53:26.53	12:53:35.40	0	8.9s	+89	10°	12°
87	Tmp	339	0.452	12:53:46.05	12:53:46.74	0	0.7s	+7	5°	12°
88	Tmp	344	0.094	12:54:39.89	12:54:41.78	0	1.9s	+19	8°	12°
89	Tmp	349	0.676	12:55:49.89	12:55:50.91	0	1.0s	+10	11°	12°
90	Tmp	352	0.132	12:56:06.08	12:56:08.54	0	2.5s	+25	10°	12°
91	Tmp	357	0.787	12:57:27.72	12:57:28.11	0	0.4s	+4	8°	12°
92	Tmp	364	1.343	12:58:58.19	12:58:57.88	0	0.3s	-3	9°	12°
93	Tmp	365	1.538	12:59:15.47	12:59:16.23	0	0.8s	+8	11°	12°
94	Tmp	370	2.036	12:59:59.85	12:59:59.80	0	0.1s	-1	3°	12°
96	Tmp	377	2.882	13:01:39.58	13:01:39.86	0	0.3s	+3	10°	12°
97	Tmp	379	0.144	13:02:13.01	13:02:15.50	0	2.5s	+25	9°	12°
98	Tmp	381	0.408	13:02:34.75	13:02:34.45	0	0.3s	-3	10°	12°
101	Tmp	386	1.243	13:05:42.84	13:05:43.42	0	0.6s	+6	11°	12°
102	Tmp	387	1.472	13:06:09.44	13:06:10.05	0	0.6s	+6	6°	12°
103	Tmp	394	2.008	13:07:10.11	13:07:12.62	0	2.5s	+25	10°	11°
104	Tmp	395	2.455	13:07:53.64	13:07:59.31	0	5.7s	+57	13°	11°
105	Tmp	401	3.194	13:09:10.30	13:09:10.71	0	0.4s	+4	11°	11°
106	Tmp	405	4.087	13:10:52.21	13:10:52.86	0	0.7s	+7	13°	11°
107	Tmp	408	0.182	13:16:23.52	13:16:23.48	0	0.0s	0	1°	11°
108	Tmp	414	1.257	13:18:08.66	13:18:08.87	0	0.2s	+2	11°	11°
109	Tmp	418	2.535	13:19:57.87	13:19:58.10	0	0.2s	+2	7°	11°
110	Tmp	422	3.834	13:21:41.53	13:21:41.94	0	0.4s	+4	12°	11°

**Etapa B** Num 1 Pen 0 PCZ 1 Total PP 612 PG 5

Num 1 A PG 11 5° B PG 5 11° Tot PG 16 Col. 8°



# RALLY DE SÃO BENTO ESTRE - CAMPEONATO RALLY SC 2014



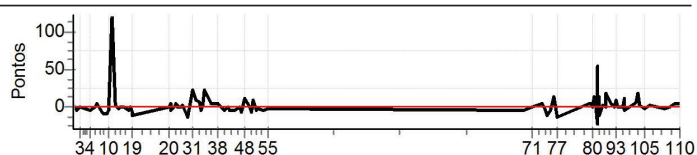
## Performance Individual

PC	Tp	Trc	DistPC	Ideal	Passagem	Pen	Erro	Pontos	NoPC	AtePC
<b>N</b>	<b>2</b>	2 / Leandro Pereira Moor / Claudio Roberto Flores								
<b>u</b>	<b>6°</b>	Cat / NL / Largada SUPER MASTER / 2 / 09:32:00								
<b>m</b>	<b>6°</b>	Apucarana				TROLLER				
PC	Tp	Trc	DistPC	Ideal	Passagem	Pen	Erro	Pontos	NoPC	AtePC
1	Tmp	3	0.490	9:50:45.42	9:50:45.66	0	0.2s	+2	12°	12°
2	Tmp	6	1.463	9:51:55.15	9:51:54.89	0	0.3s	-3	14°	14°
3	Tmp	9	2.420	9:53:11.85	9:53:11.85	0	0.0s	0	6°	13°
4	Tmp	12	4.598	9:56:39.21	9:56:38.87	0	0.3s	-3	14°	14°
5	Tmp	15	5.338	9:58:11.15	9:58:11.24	0	0.1s	+1	4°	12°
6	Tmp	16	5.693	9:58:47.21	9:58:47.82	0	0.6s	+6	9°	12°
7	Tmp	20	6.865	10:00:35.86	10:00:35.16	0	0.7s	-7	11°	13°
8	Tmp	24	7.534	10:01:25.18	10:01:24.43	0	0.8s	-8	15°	15°
9	Tmp	26	8.195	10:02:19.40	10:02:18.64	0	0.8s	-8	14°	15°
10	Tmp	30	8.976	10:03:17.77	10:03:17.36	0	0.4s	-4	9°	15°
11	Tmp	34	9.579	10:04:01.47	10:04:13.64	0	12.2s	[+122]	14°	14°
12	Tmp	38	10.544	10:05:36.59	10:05:36.92	0	0.3s	+3	11°	15°
13	Tmp	43	11.203	10:06:38.29	10:06:38.20	0	0.1s	-1	2°	14°
14	Tmp	46	11.746	10:07:28.60	10:07:28.64	0	0.0s	0	2°	13°
15	Tmp	52	12.421	10:08:36.13	10:08:36.19	0	0.1s	+1	11°	14°
16	Tmp	58	13.480	10:10:21.66	10:10:21.37	0	0.3s	-3	10°	13°
17	Tmp	60	13.909	10:10:56.09	10:10:56.05	0	0.0s	0	4°	12°
18	Tmp	62	14.225	10:11:24.07	10:11:23.45	0	0.6s	-6	11°	12°
19	Tmp	63	14.373	10:11:34.75	10:11:33.73	0	1.0s	-10	13°	14°
20	Tmp	66	0.235	10:24:07.38	10:24:07.52	0	0.1s	+1	2°	11°
21	Tmp	70	0.486	10:24:39.98	10:24:40.38	0	0.4s	+4	8°	11°
22	Tmp	71	0.744	10:24:59.82	10:24:59.45	0	0.4s	-4	10°	12°
23	Tmp	75	1.067	10:25:45.16	10:25:45.13	0	0.0s	0	3°	10°
24	Tmp	78	1.418	10:26:34.74	10:26:35.26	0	0.5s	+5	7°	10°
25	Tmp	81	1.727	10:27:04.28	10:27:04.45	0	0.2s	+2	3°	8°
26	Tmp	83	1.875	10:27:20.14	10:27:20.21	0	0.1s	+1	6°	7°
27	Tmp	87	2.276	10:28:04.89	10:28:04.93	0	0.0s	0	3°	7°
28	Tmp	92	2.647	10:28:58.44	10:28:58.59	0	0.2s	+2	7°	6°
30	Tmp	100	3.314	10:30:31.42	10:30:30.06	0	1.4s	[-14]	13°	6°
31	Tmp	109	4.222	10:32:27.88	10:32:30.07	0	2.2s	[+22]	9°	6°
32	Tmp	112	4.505	10:33:22.33	10:33:23.24	0	0.9s	+9	11°	7°
33	Tmp	119	5.089	10:34:36.79	10:34:37.46	0	0.7s	+7	10°	6°
34	Tmp	122	5.383	10:35:19.60	10:35:19.07	0	0.5s	-5	8°	8°
35	Tmp	125	5.687	10:35:53.98	10:35:54.18	0	0.2s	+2	6°	6°
36	Tmp	130	6.018	10:36:26.65	10:36:28.97	0	2.3s	[+23]	10°	6°
37	Tmp	136	6.574	10:38:40.53	10:38:41.06	0	0.5s	+5	9°	6°
38	Tmp	150	7.738	10:41:31.79	10:41:32.40	0	0.6s	+6	11°	6°
39	Tmp	160	8.704	10:43:38.35	10:43:38.04	0	0.3s	-3	2°	6°
40	Tmp	162	8.870	10:43:58.87	10:43:58.75	0	0.1s	-1	6°	6°
41	Tmp	164	9.215	10:44:34.40	10:44:34.40	0	0.0s	0	3°	6°
42	Tmp	169	9.614	10:45:33.05	10:45:32.70	0	0.4s	-4	10°	6°
43	Tmp	174	10.073	10:46:26.68	10:46:26.36	0	0.3s	-3	8°	6°
44	Tmp	178	10.466	10:47:13.39	10:47:12.97	0	0.4s	-4	11°	6°
45	Tmp	184	11.208	10:48:43.24	10:48:43.33	0	0.1s	+1	5°	6°
46	Tmp	188	11.526	10:49:34.17	10:49:33.54	0	0.6s	-6	10°	6°
47	Tmp	190	11.687	10:49:49.93	10:49:50.10	0	0.2s	+2	12°	6°
48	Tmp	194	12.114	10:50:41.95	10:50:43.05	0	1.1s	+11	13°	6°
49	Tmp	202	12.957	10:52:27.66	10:52:27.66	0	0.0s	0	2°	6°
50	Tmp	207	13.285	10:53:02.80	10:53:02.14	0	0.7s	-7	10°	6°
51	Tmp	214	13.740	10:53:51.56	10:53:52.47	0	0.9s	+9	6°	6°
52	Tmp	217	14.285	10:54:55.15	10:54:54.88	0	0.3s	-3	12°	6°
53	Tmp	219	14.624	10:55:37.13	10:55:37.07	0	0.1s	-1	7°	6°
54	Tmp	219	15.748	10:57:07.05	10:57:06.79	0	0.3s	-3	15°	6°
55	Tmp	221	17.190	10:58:45.20	10:58:44.96	0	0.2s	-2	10°	6°
<b>Etapa A</b>	<b>Num</b>	<b>2</b>	<b>Pen</b>	<b>0</b>	<b>PCZ</b>	<b>7</b>	<b>Total PP</b>	<b>179</b>	<b>PG</b>	<b>10</b>
70	Tmp	291	0.180	12:28:19.48	12:28:19.20	0	0.3s	-3	9°	9°
71	Tmp	297	1.910	12:30:45.02	12:30:44.99	0	0.0s	0	2°	3°

PC	Tp	Trc	DistPC	Ideal	Passagem	Pen	Erro	Pontos	NoPC	AtePC
72	Tmp	301	0.354	12:34:44.95	12:34:45.39	0	0.4s	+4	9°	4°
73	Tmp	307	0.815	12:35:34.50	12:35:34.04	0	0.5s	-5	6°	4°
74	Tmp	308	1.186	12:36:09.98	12:36:08.84	0	1.1s	-11	12°	6°
75	Tmp	313	2.020	12:37:29.25	12:37:28.85	0	0.4s	-4	7°	6°
76	Tmp	315	2.480	12:38:54.45	12:38:55.74	0	1.3s	+13	9°	9°
77	Tmp	319	3.068	12:39:58.13	12:39:56.70	0	1.4s	-14	7°	8°
78	Tmp	323	0.373	12:50:57.29	12:50:57.77	0	0.5s	+5	6°	9°
79	Tmp	324	0.133	12:51:23.23	12:51:23.69	0	0.5s	+5	6°	8°
80	Tmp	326	0.427	12:51:53.01	12:51:53.04	0	0.0s	0	1°	5°
81	Tmp	329	0.709	12:52:27.69	12:52:28.96	0	1.3s	+13	3°	4°
82	Tmp	331	1.147	12:53:09.74	12:53:09.71	0	0.0s	0	2°	3°
83	Tmp	333	1.479	12:53:40.18	12:53:37.97	0	2.2s	[-22]	9°	4°
84	Tmp	335	1.585	12:53:52.72	12:53:58.23	0	5.5s	[+55]	9°	5°
85	Tmp	337	0.160	12:54:11.47	12:54:11.95	0	0.5s	+5	8°	4°
86	Tmp	338	0.300	12:54:26.53	12:54:28.01	0	1.5s	+15	6°	4°
87	Tmp	339	0.452	12:54:46.05	12:54:44.94	0	1.1s	-11	8°	5°
88	Tmp	344	0.094	12:55:39.89	12:55:40.08	0	0.2s	+2	2°	5°
89	Tmp	349	0.676	12:56:49.89	12:56:49.89	0	0.0s	0	2°	4°
90	Tmp	352	0.132	12:57:06.08	12:57:07.95	0	1.9s	[+19]	7°	5°
91	Tmp	357	0.787	12:58:27.72	12:58:28.27	0	0.6s	+6	10°	5°
92	Tmp	364	1.343	12:59:58.19	12:59:58.16	0	0.0s	0	1°	5°
93	Tmp	365	1.538	13:00:15.47	13:00:16.35	0	0.9s	+9	12°	5°
94	Tmp	370	2.036	13:00:59.85	13:00:59.89	0	0.0s	0	1°	5°
96	Tmp	377	2.882	13:02:39.58	13:02:39.58	0	0.0s	0	2°	5°
97	Tmp	379	0.144	13:03:13.01	13:03:14.20	0	1.2s	+12	2°	5°
98	Tmp	381	0.408	13:03:34.75	13:03:34.36	0	0.4s	-4	11°	5°
101	Tmp	386	1.243	13:06:42.84	13:06:43.47	0	0.6s	+6	10°	5°
102	Tmp	387	1.472	13:07:09.44	13:07:10.28	0	0.8s	+8	9°	5°
103	Tmp	394	2.008	13:08:10.11	13:08:11.99	0	1.9s	+19	6°	5°
104	Tmp	395	2.455	13:08:53.64	13:08:53.86	0	0.2s	+2	2°	4°
105	Tmp	401	3.194	13:10:10.30	13:10:10.16	0	0.1s	-1	6°	4°
106	Tmp	405	4.087	13:11:52.21	13:11:52.52	0	0.3s	+3	8°	4°
107	Tmp	408	0.182	13:17:23.52	13:17:23.47	0	0.1s	-1	7°	4°
108	Tmp	414	1.257	13:19:08.66	13:19:08.73	0	0.1s	+1	9°	4°
109	Tmp	418	2.535	13:20:57.87	13:20:58.37	0	0.5s	+5	12°	4°
110	Tmp	422	3.834	13:22:41.53	13:22:42.00	0	0.5s	+5	13°	4°

**Etapa B** Num 2 Pen 0 PCZ 7 Total PP 192 PG 12

Num 2 A PG 10 6° B PG 12 4° Tot PG 22 Col. 6°



# RALLY DE SÃO BENTO ESTRE - CAMPEONATO RALLY SC 2014



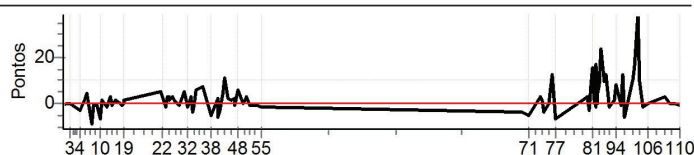
## Performance Individual

PC	Tp	Trc	DistPC	Ideal	Passagem	Pen	Erro	Pontos	NoPC	AtePC	
<b>N</b>	<b>3</b>	3 / Flavio Roberto Kath / Rafain Walendowsky									
<b>u</b>	<b>1°</b>	Cat / NL / Largada SUPER MASTER / 3 / 09:33:00									
<b>m</b>	<b>1°</b>	Blumenau				TROLLER					
PC	Tp	Trc	DistPC	Ideal	Passagem	Pen	Erro	Pontos	NoPC	AtePC	
1	Tmp	3	0.490	9:51:45.42	9:51:45.29	0	0.1s	-1	11°	11°	
2	Tmp	6	1.463	9:52:55.15	9:52:55.14	0	0.0s	0	6°	5°	
3	Tmp	9	2.420	9:54:11.85	9:54:11.81	0	0.0s	0	5°	3°	
4	Tmp	12	4.598	9:57:39.21	9:57:38.92	0	0.3s	-3	13°	5°	
5	Tmp	15	5.338	9:59:11.15	9:59:11.37	0	0.2s	+2	5°	5°	
6	Tmp	16	5.693	9:59:47.21	9:59:47.64	0	0.4s	+4	4°	2°	
7	Tmp	20	6.865	10:01:35.86	10:01:35.00	0	0.9s	[-9]	14°	2°	
8	Tmp	24	7.534	10:02:25.18	10:02:25.06	0	0.1s	-1	3°	1°	
9	Tmp	26	8.195	10:03:19.40	10:03:19.35	0	0.1s	-1	7°	1°	
10	Tmp	30	8.976	10:04:17.77	10:04:17.03	0	0.7s	[-7]	14°	6°	
11	Tmp	34	9.579	10:05:01.47	10:05:01.55	0	0.1s	+1	6°	4°	
12	Tmp	38	10.544	10:06:36.59	10:06:36.35	0	0.2s	-2	10°	6°	
13	Tmp	43	11.203	10:07:38.29	10:07:38.58	0	0.3s	+3	6°	5°	
14	Tmp	46	11.746	10:08:28.60	10:08:28.47	0	0.1s	-1	6°	5°	
15	Tmp	52	12.421	10:09:36.13	10:09:36.20	0	0.1s	+1	10°	4°	
16	Tmp	58	13.480	10:11:21.66	10:11:21.64	0	0.0s	0	3°	2°	
17	Tmp	60	13.909	10:11:56.09	10:11:55.97	0	0.1s	-1	8°	3°	
18	Tmp	62	14.225	10:12:24.07	10:12:24.05	0	0.0s	0	2°	2°	
19	Tmp	63	14.373	10:12:34.75	10:12:34.80	0	0.1s	+1	2°	1°	
20	Tmp	66	0.235	10:25:07.38	10:25:07.91	0	0.5s	+5	7°	2°	
21	Tmp	70	0.486	10:25:39.98	10:25:40.32	0	0.3s	+3	6°	1°	
22	Tmp	71	0.744	10:25:59.82	10:26:00.14	0	0.3s	+3	8°	2°	
23	Tmp	75	1.067	10:26:45.16	10:26:44.93	0	0.2s	-2	7°	2°	
24	Tmp	78	1.418	10:27:34.74	10:27:35.05	0	0.3s	+3	3°	2°	
25	Tmp	81	1.727	10:28:04.28	10:28:04.62	0	0.3s	+3	4°	2°	
26	Tmp	83	1.875	10:28:20.14	10:28:20.19	0	0.1s	+1	5°	2°	
27	Tmp	87	2.276	10:29:04.89	10:29:05.14	0	0.3s	+3	10°	2°	
28	Tmp	92	2.647	10:29:58.44	10:29:58.55	0	0.1s	+1	4°	2°	
30	Tmp	100	3.314	10:31:31.42	10:31:31.31	0	0.1s	-1	2°	1°	
31	Tmp	109	4.222	10:33:27.88	10:33:28.33	0	0.5s	+5	1°	1°	
32	Tmp	112	4.505	10:34:22.33	10:34:22.15	0	0.2s	-2	5°	1°	
33	Tmp	119	5.089	10:35:36.79	10:35:37.06	0	0.3s	+3	3°	1°	
34	Tmp	122	5.383	10:36:19.60	10:36:19.20	0	0.4s	-4	6°	1°	
35	Tmp	125	5.687	10:36:53.98	10:36:54.02	0	0.0s	0	2°	1°	
36	Tmp	130	6.018	10:37:26.65	10:37:27.24	0	0.6s	+6	3°	1°	
37	Tmp	136	6.574	10:39:40.53	10:39:41.20	0	0.7s	[+7]	11°	1°	
38	Tmp	150	7.738	10:42:31.79	10:42:31.32	0	0.5s	-5	9°	1°	
39	Tmp	160	8.704	10:44:38.35	10:44:38.57	0	0.2s	+2	1°	1°	
40	Tmp	162	8.870	10:44:58.87	10:44:58.31	0	0.6s	-6	13°	1°	
41	Tmp	164	9.215	10:45:34.40	10:45:34.04	0	0.4s	-4	10°	1°	
42	Tmp	169	9.614	10:46:33.05	10:46:33.42	0	0.4s	+4	9°	1°	
43	Tmp	174	10.073	10:47:26.68	10:47:27.77	0	1.1s	[+11]	15°	1°	
44	Tmp	178	10.466	10:48:13.39	10:48:13.60	0	0.2s	+2	7°	2°	
45	Tmp	184	11.208	10:49:43.24	10:49:43.36	0	0.1s	+1	4°	1°	
46	Tmp	188	11.526	10:50:34.17	10:50:34.32	0	0.2s	+2	2°	1°	
47	Tmp	190	11.687	10:50:49.93	10:50:49.87	0	0.1s	-1	10°	1°	
48	Tmp	194	12.114	10:51:41.95	10:51:42.54	0	0.6s	+6	6°	1°	
49	Tmp	202	12.957	10:53:27.66	10:53:27.62	0	0.0s	0	1°	1°	
50	Tmp	207	13.285	10:54:02.80	10:54:02.92	0	0.1s	+1	3°	1°	
51	Tmp	214	13.740	10:54:51.56	10:54:51.87	0	0.3s	+3	1°	1°	
52	Tmp	217	14.285	10:55:55.15	10:55:55.02	0	0.1s	-1	7°	1°	
53	Tmp	219	14.624	10:56:37.13	10:56:37.06	0	0.1s	-1	6°	1°	
54	Tmp	219	15.748	10:58:07.05	10:58:06.93	0	0.1s	-1	9°	1°	
55	Tmp	221	17.190	10:59:45.20	10:59:45.02	0	0.2s	-2	9°	1°	

<b>Etapa A</b>	<b>Num</b> 3	<b>Pen</b> 0	<b>PCZ</b> 6	<b>Total PP</b> 109	<b>PG</b> 17					
70	Tmp	291	0.180	12:29:19.48	12:29:19.13	0	0.4s	-4	11°	11°
71	Tmp	297	1.910	12:31:45.02	12:31:44.56	0	0.5s	-5	9°	12°

PC	Tp	Trc	DistPC	Ideal	Passagem	Pen	Erro	Pontos	NoPC	AtePC
72	Tmp	301	0.354	12:35:44.95	12:35:45.20	0	0.3s	+3	8°	10°
73	Tmp	307	0.815	12:36:34.50	12:36:34.55	0	0.1s	+1	4°	6°
74	Tmp	308	1.186	12:37:09.98	12:37:09.62	0	0.4s	-4	9°	5°
75	Tmp	313	2.020	12:38:29.25	12:38:29.27	0	0.0s	0	3°	1°
76	Tmp	315	2.480	12:39:54.45	12:39:55.62	0	1.2s	+12	8°	2°
77	Tmp	319	3.068	12:40:58.13	12:40:57.39	0	0.7s	-7	4°	2°
78	Tmp	323	0.373	12:51:57.29	12:51:57.58	0	0.3s	+3	4°	1°
79	Tmp	324	0.133	12:52:23.23	12:52:22.94	0	0.3s	-3	3°	1°
80	Tmp	326	0.427	12:52:53.01	12:52:53.72	0	0.7s	+7	6°	1°
81	Tmp	329	0.709	12:53:27.69	12:53:29.18	0	1.5s	+15	4°	1°
82	Tmp	331	1.147	12:54:09.74	12:54:09.79	0	0.1s	+1	3°	1°
83	Tmp	333	1.479	12:54:40.18	12:54:39.95	0	0.2s	-2	2°	1°
84	Tmp	335	1.585	12:54:52.72	12:54:54.44	0	1.7s	[+17]	6°	1°
85	Tmp	337	0.160	12:55:11.47	12:55:11.48	0	0.0s	0	1°	1°
86	Tmp	338	0.300	12:55:26.53	12:55:26.92	0	0.4s	+4	2°	1°
87	Tmp	339	0.452	12:55:46.05	12:55:46.87	0	0.8s	+8	7°	1°
88	Tmp	344	0.094	12:56:39.89	12:56:42.18	0	2.3s	[+23]	10°	1°
89	Tmp	349	0.676	12:57:49.89	12:57:50.83	0	0.9s	+9	9°	1°
90	Tmp	352	0.132	12:58:06.08	12:58:07.25	0	1.2s	+12	4°	1°
91	Tmp	357	0.787	12:59:27.72	12:59:27.56	0	0.2s	-2	4°	1°
92	Tmp	364	1.343	13:00:58.19	13:00:58.28	0	0.1s	+1	4°	1°
93	Tmp	365	1.538	13:01:15.47	13:01:15.53	0	0.1s	+1	4°	1°
94	Tmp	370	2.036	13:01:59.85	13:02:00.60	0	0.8s	+8	7°	1°
96	Tmp	377	2.882	13:03:39.58	13:03:39.44	0	0.1s	-1	3°	1°
97	Tmp	379	0.144	13:04:13.01	13:04:14.18	0	1.2s	+12	1°	1°
98	Tmp	381	0.408	13:04:34.75	13:04:34.20	0	0.6s	-6	14°	1°
101	Tmp	386	1.243	13:07:42.84	13:07:43.88	0	1.0s	+10	15°	1°
102	Tmp	387	1.472	13:08:09.44	13:08:10.99	0	1.6s	+16	13°	3°
103	Tmp	394	2.008	13:09:10.11	13:09:13.86	0	3.8s	[+38]	12°	3°
104	Tmp	395	2.455	13:09:53.64	13:09:54.53	0	0.9s	+9	6°	3°
105	Tmp	401	3.194	13:11:10.30	13:11:10.08	0	0.2s	-2	7°	3°
106	Tmp	405	4.087	13:12:52.21	13:12:52.18	0	0.0s	0	2°	3°
107	Tmp	408	0.182	13:18:23.52	13:18:23.81	0	0.3s	+3	9°	3°
108	Tmp	414	1.257	13:20:08.66	13:20:08.69	0	0.0s	0	4°	3°
109	Tmp	418	2.535	13:21:57.87	13:21:57.86	0	0.0s	0	3°	3°
110	Tmp	422	3.834	13:23:41.53	13:23:41.40	0	0.1s	-1	5°	3°

<b>Etapa B</b>	<b>Num</b> 3	<b>Pen</b> 0	<b>PCZ</b> 5	<b>Total PP</b> 172	<b>PG</b> 13	
<b>Num</b> 3	<b>A PG</b> 17	<b>1°</b>	<b>B PG</b> 13	<b>3°</b>	<b>Tot PG</b> 30	<b>Col.</b> 1°



# RALLY DE SÃO BENTO ESTRE - CAMPEONATO RALLY SC 2014



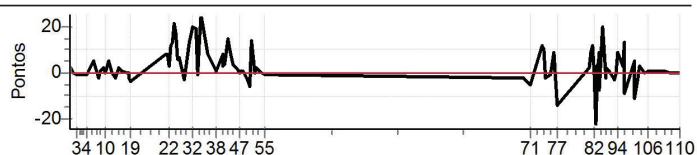
## Performance Individual

PC	Tp	Trc	DistPC	Ideal	Passagem	Pen	Erro	Pontos	NoPC	AtePC
<b>N</b>	<b>4</b>	4 / Acyr Hideki Rodrigues da Silva / Idali Bosse								
<b>u</b>	<b>4º</b>	Cat / NL / Largada SUPER MASTER / 4 / 09:34:00								
<b>m</b>	<b>4º</b>	Corupa TROLLER								
PC	Tp	Trc	DistPC	Ideal	Passagem	Pen	Erro	Pontos	NoPC	AtePC
1	Tmp	3	0.490	9:52:45.42	9:52:45.70	0	0.3s	+3	14°	14°
2	Tmp	6	1.463	9:53:55.15	9:53:55.19	0	0.0s	0	5°	8°
3	Tmp	9	2.420	9:55:11.85	9:55:11.79	0	0.1s	-1	10°	10°
4	Tmp	12	4.598	9:58:39.21	9:58:39.15	0	0.1s	-1	8°	9°
5	Tmp	15	5.338	10:00:11.15	10:00:11.52	0	0.4s	+4	10°	9°
6	Tmp	16	5.693	10:00:47.21	10:00:47.73	0	0.5s	+5	7°	10°
7	Tmp	20	6.865	10:02:35.86	10:02:35.63	0	0.2s	-2	3°	4°
8	Tmp	24	7.534	10:03:25.18	10:03:25.29	0	0.1s	+1	2°	2°
9	Tmp	26	8.195	10:04:19.40	10:04:19.63	0	0.2s	+2	10°	3°
10	Tmp	30	8.976	10:05:17.77	10:05:17.81	0	0.0s	0	1°	1°
11	Tmp	34	9.579	10:06:01.47	10:06:02.00	0	0.5s	+5	12°	3°
12	Tmp	38	10.544	10:07:36.59	10:07:36.56	0	0.0s	0	3°	2°
13	Tmp	43	11.203	10:08:38.29	10:08:38.13	0	0.2s	-2	4°	2°
14	Tmp	46	11.746	10:09:28.60	10:09:28.80	0	0.2s	+2	12°	2°
15	Tmp	52	12.421	10:10:36.13	10:10:36.27	0	0.1s	+1	9°	2°
16	Tmp	58	13.480	10:12:21.66	10:12:21.69	0	0.0s	0	2°	1°
17	Tmp	60	13.909	10:12:56.09	10:12:56.11	0	0.0s	0	3°	1°
18	Tmp	62	14.225	10:13:24.07	10:13:23.83	0	0.2s	-2	7°	1°
19	Tmp	63	14.373	10:13:34.75	10:13:34.36	0	0.4s	-4	9°	2°
20	Tmp	66	0.235	10:26:07.38	10:26:08.19	0	0.8s	+8	9°	3°
21	Tmp	70	0.486	10:26:39.98	10:26:40.82	0	0.8s	+8	13°	3°
22	Tmp	71	0.744	10:26:59.82	10:27:00.16	0	0.3s	+3	7°	3°
23	Tmp	75	1.067	10:27:45.16	10:27:46.31	0	1.2s	+12	15°	4°
24	Tmp	78	1.418	10:28:34.74	10:28:36.00	0	1.3s	+13	15°	6°
25	Tmp	81	1.727	10:29:04.28	10:29:06.41	0	2.1s	[+21]	14°	7°
26	Tmp	83	1.875	10:29:20.14	10:29:21.87	0	1.7s	+17	15°	9°
27	Tmp	87	2.276	10:30:04.89	10:30:05.53	0	0.6s	+6	15°	9°
28	Tmp	92	2.647	10:30:58.44	10:30:59.16	0	0.7s	+7	13°	11°
30	Tmp	100	3.314	10:32:31.42	10:32:31.12	0	0.3s	-3	5°	10°
31	Tmp	109	4.222	10:34:27.88	10:34:29.19	0	1.3s	+13	6°	9°
32	Tmp	112	4.505	10:35:22.33	10:35:24.32	0	2.0s	[+20]	15°	10°
33	Tmp	119	5.089	10:36:36.79	10:36:38.71	0	1.9s	[+19]	15°	12°
34	Tmp	122	5.383	10:37:19.60	10:37:19.53	0	0.1s	-1	2°	10°
35	Tmp	125	5.687	10:37:53.98	10:37:55.38	0	1.4s	+14	10°	10°
36	Tmp	130	6.018	10:38:26.65	10:38:29.18	0	2.5s	[+25]	12°	11°
37	Tmp	136	6.574	10:40:40.53	10:40:41.36	0	0.8s	+8	13°	10°
38	Tmp	150	7.738	10:43:31.79	10:43:31.87	0	0.1s	+1	3°	10°
39	Tmp	160	8.704	10:45:38.35	10:45:39.15	0	0.8s	+8	4°	9°
40	Tmp	162	8.870	10:45:58.87	10:45:59.21	0	0.3s	+3	7°	9°
41	Tmp	164	9.215	10:46:34.40	10:46:34.79	0	0.4s	+4	9°	9°
42	Tmp	169	9.614	10:47:33.05	10:47:34.54	0	1.5s	+15	15°	10°
43	Tmp	174	10.073	10:48:26.68	10:48:27.70	0	1.0s	+10	13°	10°
44	Tmp	178	10.466	10:49:13.39	10:49:13.77	0	0.4s	+4	10°	10°
45	Tmp	184	11.208	10:50:43.24	10:50:43.39	0	0.2s	+2	8°	10°
46	Tmp	188	11.526	10:51:34.17	10:51:34.17	0	0.0s	0	1°	10°
47	Tmp	190	11.687	10:51:49.93	10:51:49.98	0	0.1s	+1	9°	10°
48	Tmp	194	12.114	10:52:41.95	10:52:42.01	0	0.1s	+1	2°	9°
49	Tmp	202	12.957	10:54:27.66	10:54:27.24	0	0.4s	-4	10°	9°
50	Tmp	207	13.285	10:55:02.80	10:55:02.18	0	0.6s	-6	8°	9°
51	Tmp	214	13.740	10:55:51.56	10:55:52.94	0	1.4s	+14	11°	9°
52	Tmp	217	14.285	10:56:55.15	10:56:55.18	0	0.0s	0	2°	9°
53	Tmp	219	14.624	10:57:37.13	10:57:37.34	0	0.2s	+2	9°	9°
54	Tmp	219	15.748	10:59:07.05	10:59:07.09	0	0.0s	0	2°	9°
55	Tmp	221	17.190	11:00:45.20	11:00:45.14	0	0.1s	-1	4°	9°

PC	Tp	Trc	DistPC	Ideal	Passagem	Pen	Erro	Pontos	NoPC	AtePC
72	Tmp	301	0.354	12:36:44.95	12:36:46.14	0	1.2s	+12	14°	11°
73	Tmp	307	0.815	12:37:34.50	12:37:35.47	0	1.0s	+10	11°	14°
74	Tmp	308	1.186	12:38:09.98	12:38:09.81	0	0.2s	-2	3°	12°
75	Tmp	313	2.020	12:39:29.25	12:39:29.12	0	0.1s	-1	6°	11°
76	Tmp	315	2.480	12:40:54.45	12:40:55.36	0	0.9s	+9	6°	11°
77	Tmp	319	3.068	12:41:58.13	12:41:56.76	0	1.4s	[-14]	6°	9°
78	Tmp	323	0.373	12:52:57.29	12:52:57.53	0	0.2s	+2	3°	7°
79	Tmp	324	0.133	12:53:23.23	12:53:23.44	0	0.2s	+2	2°	6°
80	Tmp	326	0.427	12:53:53.01	12:53:53.95	0	0.9s	+9	7°	7°
81	Tmp	329	0.709	12:54:27.69	12:54:28.84	0	1.2s	+12	2°	6°
82	Tmp	331	1.147	12:55:09.74	12:55:09.76	0	0.0s	0	1°	4°
83	Tmp	333	1.479	12:55:40.18	12:55:37.95	0	2.2s	[-22]	8°	5°
84	Tmp	335	1.585	12:55:52.72	12:55:53.09	0	0.4s	+4	2°	2°
85	Tmp	337	0.160	12:56:11.47	12:56:11.38	0	0.1s	-1	4°	2°
86	Tmp	338	0.300	12:56:26.53	12:56:27.47	0	0.9s	+9	4°	2°
87	Tmp	339	0.452	12:56:46.05	12:56:45.31	0	0.7s	-7	4°	2°
88	Tmp	344	0.094	12:57:39.89	12:57:41.88	0	2.0s	[+20]	9°	3°
89	Tmp	349	0.676	12:58:49.89	12:58:49.74	0	0.2s	-2	5°	2°
90	Tmp	352	0.132	12:59:06.08	12:59:06.25	0	0.2s	+2	1°	2°
91	Tmp	357	0.787	13:00:27.72	13:00:27.84	0	0.1s	+1	3°	2°
92	Tmp	364	1.343	13:01:58.19	13:01:57.88	0	0.3s	-3	8°	2°
93	Tmp	365	1.538	13:02:15.47	13:02:15.43	0	0.0s	0	1°	2°
94	Tmp	370	2.036	13:02:59.85	13:03:00.71	0	0.9s	+9	8°	2°
96	Tmp	377	2.882	13:04:39.58	13:04:39.89	0	0.3s	+3	9°	2°
97	Tmp	379	0.144	13:05:13.01	13:05:14.31	0	1.3s	+13	3°	2°
98	Tmp	381	0.408	13:05:34.75	13:05:33.88	0	0.9s	-9	15°	2°
101	Tmp	386	1.243	13:08:42.84	13:08:43.38	0	0.5s	+5	9°	3°
102	Tmp	387	1.472	13:09:09.44	13:09:08.32	0	1.1s	-11	10°	4°
103	Tmp	394	2.008	13:10:10.11	13:10:09.89	0	0.2s	-2	1°	1°
104	Tmp	395	2.455	13:10:53.64	13:10:53.90	0	0.3s	+3	3°	1°
105	Tmp	401	3.194	13:12:10.30	13:12:10.33	0	0.0s	0	3°	1°
106	Tmp	405	4.087	13:13:52.21	13:13:52.31	0	0.1s	+1	5°	1°
107	Tmp	408	0.182	13:19:23.52	13:19:23.64	0	0.1s	+1	6°	1°
108	Tmp	414	1.257	13:21:08.66	13:21:08.64	0	0.0s	0	3°	1°
109	Tmp	418	2.535	13:22:57.87	13:22:57.89	0	0.0s	0	2°	1°
110	Tmp	422	3.834	13:24:41.53	13:24:41.55	0	0.0s	0	2°	1°

Etapa B Num 4 Pen 0 PCZ 6 Total PP 152 PG 17

Num 4 A PG 7 9° B PG 17 1° Tot PG 24 Col. 4°



Etapa A	Num	4	Pen	0	PCZ	8	Total PP	224	PG	7
70	Tmp	291	0.180	12:30:19.48	12:30:19.32	0	0.2s	-2	8°	8°
71	Tmp	297	1.910	12:32:45.02	12:32:44.50	0	0.5s	-5	8°	9°



# RALLY DE SÃO BENTO ESTRE - CAMPEONATO RALLY SC 2014



## Performance Individual

PC	Tp	Trc	DistPC	Ideal	Passagem	Pen	Erro	Pontos	NoPC	AtePC	PC	Tp	Trc	DistPC	Ideal	Passagem	Pen	Erro	Pontos	NoPC	AtePC	
<b>N</b>	<b>6</b>	6 / Marnes Alexandre Floriani / Cristian Mueller										<b>72</b>	Tmp	301	0.354	12:38:44.95	12:38:45.60	0	0.7s	<b>+7</b>	10°	12°
<b>u</b>	<b>5°</b>	Cat / NL / Largada SUPER MASTER / 6 / 09:36:00										<b>73</b>	Tmp	307	0.815	12:39:34.50	12:39:35.32	0	0.8s	<b>+8</b>	10°	13°
<b>m</b>	<b>5°</b>	Rio Negrinho TROLLER										<b>74</b>	Tmp	308	1.186	12:40:09.98	12:40:09.79	0	0.2s	<b>-2</b>	2°	10°
<b>1</b>	Tmp	3	0.490	9:54:45.42	9:54:45.56	0	0.1s	<b>+1</b>	10°	10°	<b>75</b>	Tmp	313	2.020	12:41:29.25	12:41:29.25	0	0.0s	<b>0</b>	2°	7°	
<b>2</b>	Tmp	6	1.463	9:55:55.15	9:55:55.10	0	0.1s	<b>-1</b>	10°	11°	<b>76</b>	Tmp	315	2.480	12:42:54.45	12:42:55.53	0	1.1s	<b>+11</b>	7°	5°	
<b>3</b>	Tmp	9	2.420	9:57:11.85	9:57:11.81	0	0.0s	<b>0</b>	4°	6°	<b>77</b>	Tmp	319	3.068	12:43:58.13	12:43:58.53	0	0.4s	<b>+4</b>	2°	4°	
<b>4</b>	Tmp	12	4.598	10:00:39.21	10:00:39.08	0	0.1s	<b>-1</b>	7°	7°	<b>78</b>	Tmp	323	0.373	12:54:57.29	12:54:58.05	0	0.8s	<b>+8</b>	10°	4°	
<b>5</b>	Tmp	15	5.338	10:02:11.15	10:02:11.68	0	0.5s	<b>+5</b>	12°	6°	<b>79</b>	Tmp	324	0.133	12:55:23.23	12:55:23.70	0	0.5s	<b>+5</b>	5°	3°	
<b>6</b>	Tmp	16	5.693	10:02:47.21	10:02:47.93	0	0.7s	<b>+7</b>	11°	9°	<b>80</b>	Tmp	326	0.427	12:55:53.01	12:55:52.71	0	0.3s	<b>-3</b>	3°	2°	
<b>7</b>	Tmp	20	6.865	10:04:35.86	10:04:35.45	0	0.4s	<b>-4</b>	7°	8°	<b>81</b>	Tmp	329	0.709	12:56:27.69	12:56:35.00	0	7.3s	<b>[+73]</b>	13°	2°	
<b>8</b>	Tmp	24	7.534	10:05:25.18	10:05:24.89	0	0.3s	<b>-3</b>	7°	7°	<b>82</b>	Tmp	331	1.147	12:57:09.74	12:57:11.04	0	1.3s	<b>+13</b>	10°	6°	
<b>9</b>	Tmp	26	8.195	10:06:19.40	10:06:19.27	0	0.1s	<b>-1</b>	6°	6°	<b>83</b>	Tmp	333	1.479	12:57:40.18	12:57:40.34	0	0.2s	<b>+2</b>	1°	2°	
<b>10</b>	Tmp	30	8.976	10:07:17.77	10:07:17.46	0	0.3s	<b>-3</b>	7°	5°	<b>84</b>	Tmp	335	1.585	12:57:52.72	12:57:54.03	0	1.3s	<b>+13</b>	4°	3°	
<b>11</b>	Tmp	34	9.579	10:08:01.47	10:08:01.79	0	0.3s	<b>+3</b>	10°	7°	<b>85</b>	Tmp	337	0.160	12:58:11.47	12:58:11.22	0	0.3s	<b>-3</b>	7°	3°	
<b>12</b>	Tmp	38	10.544	10:09:36.59	10:09:36.55	0	0.0s	<b>0</b>	2°	4°	<b>86</b>	Tmp	338	0.300	12:58:26.53	12:58:27.22	0	0.7s	<b>+7</b>	3°	3°	
<b>13</b>	Tmp	43	11.203	10:10:38.29	10:10:38.51	0	0.2s	<b>+2</b>	3°	4°	<b>87</b>	Tmp	339	0.452	12:58:46.05	12:58:45.28	0	0.8s	<b>-8</b>	6°	3°	
<b>14</b>	Tmp	46	11.746	10:11:28.60	10:11:28.37	0	0.2s	<b>-2</b>	11°	4°	<b>88</b>	Tmp	344	0.094	12:59:39.89	12:59:40.71	0	0.8s	<b>+8</b>	6°	2°	
<b>15</b>	Tmp	52	12.421	10:12:36.13	10:12:36.20	0	0.1s	<b>+1</b>	8°	6°	<b>89</b>	Tmp	349	0.676	13:00:49.89	13:00:50.44	0	0.6s	<b>+6</b>	8°	3°	
<b>16</b>	Tmp	58	13.480	10:14:21.66	10:14:21.54	0	0.1s	<b>-1</b>	6°	6°	<b>90</b>	Tmp	352	0.132	13:01:06.08	13:01:07.68	0	1.6s	<b>[+16]</b>	5°	3°	
<b>17</b>	Tmp	60	13.909	10:14:56.09	10:14:55.73	0	0.4s	<b>-4</b>	11°	5°	<b>91</b>	Tmp	357	0.787	13:02:27.72	13:02:27.65	0	0.1s	<b>-1</b>	2°	3°	
<b>18</b>	Tmp	62	14.225	10:15:24.07	10:15:23.79	0	0.3s	<b>-3</b>	9°	6°	<b>92</b>	Tmp	364	1.343	13:03:58.19	13:03:58.41	0	0.2s	<b>+2</b>	6°	3°	
<b>19</b>	Tmp	63	14.373	10:15:34.75	10:15:34.29	0	0.5s	<b>-5</b>	11°	6°	<b>93</b>	Tmp	365	1.538	13:04:15.47	13:04:16.23	0	0.8s	<b>+8</b>	10°	4°	
<b>20</b>	Tmp	66	0.235	10:28:07.38	10:28:07.68	0	0.3s	<b>+3</b>	4°	6°	<b>94</b>	Tmp	370	2.036	13:04:59.85	13:05:00.17	0	0.3s	<b>+3</b>	4°	4°	
<b>21</b>	Tmp	70	0.486	10:28:39.98	10:28:39.36	0	0.6s	<b>-6</b>	10°	7°	<b>96</b>	Tmp	377	2.882	13:06:39.58	13:06:40.09	0	0.5s	<b>+5</b>	13°	4°	
<b>22</b>	Tmp	71	0.744	10:28:59.82	10:28:59.68	0	0.1s	<b>-1</b>	2°	6°	<b>97</b>	Tmp	379	0.144	13:07:13.01	13:07:15.81	0	2.8s	<b>[+28]</b>	11°	4°	
<b>23</b>	Tmp	75	1.067	10:29:45.16	10:29:44.59	0	0.6s	<b>-6</b>	11°	5°	<b>98</b>	Tmp	381	0.408	13:07:34.75	13:07:34.79	0	0.0s	<b>0</b>	1°	4°	
<b>24</b>	Tmp	78	1.418	10:30:34.74	10:30:35.11	0	0.4s	<b>+4</b>	4°	4°	<b>101</b>	Tmp	386	1.243	13:10:42.84	13:10:42.70	0	0.1s	<b>-1</b>	6°	4°	
<b>25</b>	Tmp	81	1.727	10:31:04.28	10:31:03.63	0	0.7s	<b>-7</b>	8°	4°	<b>102</b>	Tmp	387	1.472	13:11:09.44	13:11:09.84	0	0.4s	<b>+4</b>	4°	2°	
<b>26</b>	Tmp	83	1.875	10:31:20.14	10:31:19.90	0	0.2s	<b>-2</b>	8°	3°	<b>103</b>	Tmp	394	2.008	13:12:10.11	13:12:13.56	0	3.5s	<b>+35</b>	11°	6°	
<b>27</b>	Tmp	87	2.276	10:32:04.89	10:32:04.92	0	0.0s	<b>0</b>	2°	3°	<b>104</b>	Tmp	395	2.455	13:12:53.64	13:12:54.41	0	0.8s	<b>+8</b>	5°	5°	
<b>28</b>	Tmp	92	2.647	10:32:58.44	10:32:58.30	0	0.1s	<b>-1</b>	3°	3°	<b>105</b>	Tmp	401	3.194	13:14:10.30	13:14:09.90	0	0.4s	<b>-4</b>	10°	5°	
<b>30</b>	Tmp	100	3.314	10:34:31.42	10:34:30.75	0	0.7s	<b>-7</b>	10°	3°	<b>106</b>	Tmp	405	4.087	13:15:52.21	13:15:51.79	0	0.4s	<b>-4</b>	11°	5°	
<b>31</b>	Tmp	109	4.222	10:36:27.88	10:36:28.85	0	1.0s	<b>[+10]</b>	5°	3°	<b>107</b>	Tmp	408	0.182	13:21:23.52	13:21:23.91	0	0.4s	<b>+4</b>	12°	5°	
<b>32</b>	Tmp	112	4.505	10:37:22.33	10:37:22.67	0	0.3s	<b>+3</b>	7°	3°	<b>108</b>	Tmp	414	1.257	13:23:08.66	13:23:08.75	0	0.1s	<b>+1</b>	8°	5°	
<b>33</b>	Tmp	119	5.089	10:38:36.79	10:38:37.18	0	0.4s	<b>+4</b>	5°	3°	<b>109</b>	Tmp	418	2.535	13:24:57.87	13:24:58.14	0	0.3s	<b>+3</b>	11°	5°	
<b>34</b>	Tmp	122	5.383	10:39:19.60	10:39:19.63	0	0.0s	<b>0</b>	1°	3°	<b>110</b>	Tmp	422	3.834	13:26:41.53	13:26:41.96	0	0.4s	<b>+4</b>	11°	5°	
<b>35</b>	Tmp	125	5.687	10:39:53.98	10:39:54.45	0	0.5s	<b>+5</b>	7°	3°	<b>Etapa B</b> Num <b>6</b> Pen <b>0</b> PCZ <b>2</b> Total PP <b>203</b> PG <b>11</b>											
<b>36</b>	Tmp	130	6.018	10:40:26.65	10:40:27.56	0	0.9s	<b>[+9]</b>	4°	3°	<b>Num 6</b> A PG <b>12</b> 4° B PG <b>11</b> 5° Tot PG <b>23</b> Col. <b>5°</b>											
<b>37</b>	Tmp	136	6.574	10:42:40.53	10:42:40.66	0	0.1s	<b>+1</b>	6°	3°												
<b>38</b>	Tmp	150	7.738	10:45:31.79	10:45:31.93	0	0.1s	<b>+1</b>	2°	3°												
<b>39</b>	Tmp	160	8.704	10:47:38.35	10:47:40.49	0	2.1s	<b>[+21]</b>	7°	3°												
<b>40</b>	Tmp	162	8.870	10:47:58.87	10:47:58.94	0	0.1s	<b>+1</b>	5°	3°												
<b>41</b>	Tmp	164	9.215	10:48:34.40	10:48:34.50	0	0.1s	<b>+1</b>	5°	3°												
<b>42</b>	Tmp	169	9.614	10:49:33.05	10:49:32.47	0	0.6s	<b>-6</b>	13°	3°												
<b>43</b>	Tmp	174	10.073	10:50:26.68	10:50:26.82	0	0.1s	<b>+1</b>	3°	3°												
<b>44</b>	Tmp	178	10.466	10:51:13.39	10:51:13.61	0	0.2s	<b>+2</b>	6°	3°												
<b>45</b>	Tmp	184	11.208	10:52:43.24	10:52:43.44	0	0.2s	<b>+2</b>	7°	3°												
<b>46</b>	Tmp	188	11.526	10:53:34.17	10:53:33.90	0	0.3s	<b>-3</b>	5°	3°												
<b>47</b>	Tmp	190	11.687	10:53:49.93	10:53:49.82	0	0.1s	<b>-1</b>	8°	3°												
<b>48</b>	Tmp	194	12.114	10:54:41.95	10:54:42.42	0	0.5s	<b>+5</b>	4°	3°												
<b>49</b>	Tmp	202	12.957	10:56:27.66	10:56:27.10	0	0.6s	<b>-6</b>	13°	3°												
<b>50</b>	Tmp	207	13.285	10:57:02.80	10:57:01.96	0	0.8s	<b>-8</b>	11°	3°												
<b>51</b>	Tmp	214	13.740	10:57:51.56	10:57:52.43	0	0.9s	<b>[+9]</b>	5°	3°												
<b>52</b>	Tmp	217	14.285	10:58:55.15	10:58:54.44	0	0.7s	<b>-7</b>	13°	4°												
<b>53</b>	Tmp	219	14.624	10:59:37.13	10:59:37.49	0	0.4s	<b>+4</b>	13°	4°												
<b>54</b>	Tmp	219	15.748	11:01:07.05	11:01:06.84	0	0.2s	<b>-2</b>	13°	4°												
<b>55</b>	Tmp	221	17.190	11:02:45.20	11:02:44.58	0	0.6s	<b>-6</b>	14°	4°												
<b>Etapa A</b> Num <b>6</b> Pen <b>0</b> PCZ <b>4</b> Total PP <b>153</b> PG <b>12</b>																						
<b>70</b>	Tmp	291	0.180	12:32:19.48	12:32:19.11	0	0.4s	<b>-4</b>	10°	10°												
<b>71</b>	Tmp	297	1.910	12:34:45.02	12:34:44.58	0	0.4s	<b>-4</b>	7°	11°												

# RALLY DE SÃO BENTO ESTRE - CAMPEONATO RALLY SC 2014

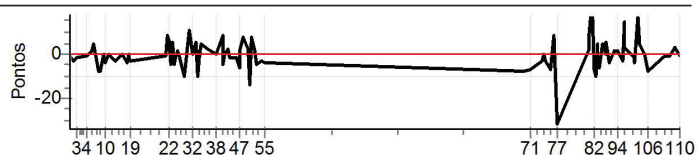


## Performance Individual

PC	Tp	Trc	DistPC	Ideal	Passagem	Pen	Erro	Pontos	NoPC	AtePC
<b>N</b>	<b>7</b>	7 / Elvis Bonatti / Carlos Brandenburg (caco)								
<b>u</b>		Cat / NL / Largada SUPER MASTER / 7 / 09:37:00								
<b>m</b>	<b>2°</b>	Corupa - Jaragua do Sul TROLLER								
PC	Tp	Trc	DistPC	Ideal	Passagem	Pen	Erro	Pontos	NoPC	AtePC
1	Tmp	3	0.490	9:55:45.42	9:55:45.34	0	0.1s	-1	9°	9°
2	Tmp	6	1.463	9:56:55.15	9:56:54.88	0	0.3s	-3	13°	12°
3	Tmp	9	2.420	9:58:11.85	9:58:11.65	0	0.2s	-2	13°	14°
4	Tmp	12	4.598	10:01:39.21	10:01:39.14	0	0.1s	-1	6°	13°
5	Tmp	15	5.338	10:03:11.15	10:03:11.21	0	0.1s	+1	3°	8°
6	Tmp	16	5.693	10:03:47.21	10:03:47.60	0	0.4s	+4	3°	8°
7	Tmp	20	6.865	10:05:35.86	10:05:35.08	0	0.8s	-8	13°	10°
8	Tmp	24	7.534	10:06:25.18	10:06:24.43	0	0.8s	-8	14°	12°
9	Tmp	26	8.195	10:07:19.40	10:07:19.40	0	0.0s	0	4°	10°
10	Tmp	30	8.976	10:08:17.77	10:08:17.35	0	0.4s	-4	8°	9°
11	Tmp	34	9.579	10:09:01.47	10:09:01.45	0	0.0s	0	5°	9°
12	Tmp	38	10.544	10:10:36.59	10:10:36.43	0	0.2s	-2	9°	7°
13	Tmp	43	11.203	10:11:38.29	10:11:38.00	0	0.3s	-3	5°	7°
14	Tmp	46	11.746	10:12:28.60	10:12:28.41	0	0.2s	-2	10°	7°
15	Tmp	52	12.421	10:13:36.13	10:13:36.12	0	0.0s	0	2°	7°
16	Tmp	58	13.480	10:15:21.66	10:15:21.29	0	0.4s	-4	13°	7°
17	Tmp	60	13.909	10:15:56.09	10:15:56.12	0	0.0s	0	2°	6°
18	Tmp	62	14.225	10:16:24.07	10:16:23.88	0	0.2s	-2	6°	5°
19	Tmp	63	14.373	10:16:34.75	10:16:34.49	0	0.3s	-3	6°	5°
20	Tmp	66	0.235	10:29:07.38	10:29:07.29	0	0.1s	-1	1°	4°
21	Tmp	70	0.486	10:29:39.98	10:29:40.82	0	0.8s	+8	12°	5°
22	Tmp	71	0.744	10:29:59.82	10:30:00.37	0	0.6s	+6	11°	7°
23	Tmp	75	1.067	10:30:45.16	10:30:44.67	0	0.5s	-5	10°	7°
24	Tmp	78	1.418	10:31:34.74	10:31:35.20	0	0.5s	+5	6°	7°
25	Tmp	81	1.727	10:32:04.28	10:32:03.79	0	0.5s	-5	6°	6°
26	Tmp	83	1.875	10:32:20.14	10:32:20.00	0	0.1s	-1	4°	4°
27	Tmp	87	2.276	10:33:04.89	10:33:04.96	0	0.1s	+1	7°	4°
28	Tmp	92	2.647	10:33:58.44	10:33:58.37	0	0.1s	-1	2°	4°
30	Tmp	100	3.314	10:35:31.42	10:35:30.46	0	1.0s	[-10]	11°	4°
31	Tmp	109	4.222	10:37:27.88	10:37:28.91	0	1.0s	[+10]	4°	4°
32	Tmp	112	4.505	10:38:22.33	10:38:22.31	0	0.0s	0	1°	4°
33	Tmp	119	5.089	10:39:36.79	10:39:37.29	0	0.5s	+5	7°	4°
34	Tmp	122	5.383	10:40:19.60	10:40:18.65	0	1.0s	[-10]	12°	4°
35	Tmp	125	5.687	10:40:53.98	10:40:53.87	0	0.1s	-1	4°	4°
36	Tmp	130	6.018	10:41:26.65	10:41:27.05	0	0.4s	+4	2°	4°
37	Tmp	136	6.574	10:43:40.53	10:43:40.73	0	0.2s	+2	7°	4°
38	Tmp	150	7.738	10:46:31.79	10:46:31.80	0	0.0s	0	1°	4°
39	Tmp	160	8.704	10:48:38.35	10:48:39.18	0	0.8s	+8	3°	4°
40	Tmp	162	8.870	10:48:58.87	10:48:58.33	0	0.5s	-5	11°	4°
41	Tmp	164	9.215	10:49:34.40	10:49:34.36	0	0.0s	0	2°	4°
42	Tmp	169	9.614	10:50:33.05	10:50:33.22	0	0.2s	+2	7°	4°
43	Tmp	174	10.073	10:51:26.68	10:51:26.47	0	0.2s	-2	5°	4°
44	Tmp	178	10.466	10:52:13.39	10:52:13.20	0	0.2s	-2	5°	4°
45	Tmp	184	11.208	10:53:43.24	10:53:43.00	0	0.2s	-2	6°	4°
46	Tmp	188	11.526	10:54:34.17	10:54:33.56	0	0.6s	-6	9°	4°
47	Tmp	190	11.687	10:54:49.93	10:54:49.98	0	0.1s	+1	7°	4°
48	Tmp	194	12.114	10:55:41.95	10:55:42.66	0	0.7s	+7	9°	4°
49	Tmp	202	12.957	10:57:27.66	10:57:27.89	0	0.2s	+2	8°	4°
50	Tmp	207	13.285	10:58:02.80	10:58:01.45	0	1.4s	[-14]	15°	4°
51	Tmp	214	13.740	10:58:51.56	10:58:52.25	0	0.7s	+7	3°	4°
52	Tmp	217	14.285	10:59:55.15	10:59:55.26	0	0.1s	+1	6°	3°
53	Tmp	219	14.624	11:00:37.13	11:00:36.68	0	0.5s	-5	15°	3°
54	Tmp	219	15.748	11:02:07.05	11:02:06.71	0	0.3s	-3	14°	3°
55	Tmp	221	17.190	11:03:45.20	11:03:44.76	0	0.4s	-4	12°	3°
<b>Etapa A</b>	<b>Num</b>	<b>7</b>	<b>Pen</b>	<b>0</b>	<b>PCZ</b>	<b>7</b>	<b>Total PP</b>	<b>150</b>	<b>PG</b>	<b>13</b>
70	Tmp	291	0.180	12:33:19.48	12:33:18.67	0	0.8s	-8	15°	15°
71	Tmp	297	1.910	12:35:45.02	12:35:44.35	0	0.7s	-7	13°	15°

PC	Tp	Trc	DistPC	Ideal	Passagem	Pen	Erro	Pontos	NoPC	AtePC
72	Tmp	301	0.354	12:39:44.95	12:39:44.70	0	0.3s	-3	7°	14°
73	Tmp	307	0.815	12:40:34.50	12:40:34.49	0	0.0s	0	2°	8°
74	Tmp	308	1.186	12:41:09.98	12:41:09.65	0	0.3s	-3	7°	7°
75	Tmp	313	2.020	12:42:29.25	12:42:28.58	0	0.7s	-7	9°	10°
76	Tmp	315	2.480	12:43:54.45	12:43:55.24	0	0.8s	+8	5°	10°
77	Tmp	319	3.068	12:44:58.13	12:44:55.06	0	3.1s	-31	13°	11°
78	Tmp	323	0.373	12:55:57.29	12:55:57.49	0	0.2s	+2	2°	11°
79	Tmp	324	0.133	12:56:23.23	12:56:24.14	0	0.9s	+9	9°	10°
80	Tmp	326	0.427	12:56:53.01	12:56:54.73	0	1.7s	[+17]	12°	10°
81	Tmp	329	0.709	12:57:27.69	12:57:29.33	0	1.6s	[+16]	6°	9°
82	Tmp	331	1.147	12:58:09.74	12:58:09.00	0	0.7s	-7	7°	9°
83	Tmp	333	1.479	12:58:40.18	12:58:39.23	0	1.0s	-10	7°	9°
84	Tmp	335	1.585	12:58:52.72	12:58:53.08	0	0.4s	+4	1°	9°
85	Tmp	337	0.160	12:59:11.47	12:59:11.36	0	0.1s	-1	3°	9°
86	Tmp	338	0.300	12:59:26.53	12:59:26.13	0	0.4s	-4	1°	6°
87	Tmp	339	0.452	12:59:46.05	12:59:45.41	0	0.6s	-6	3°	6°
88	Tmp	344	0.094	13:00:39.89	13:00:40.25	0	0.4s	+4	3°	6°
89	Tmp	349	0.676	13:01:49.89	13:01:49.92	0	0.0s	0	1°	5°
90	Tmp	352	0.132	13:02:06.08	13:02:06.61	0	0.5s	+5	2°	4°
91	Tmp	357	0.787	13:03:27.72	13:03:27.33	0	0.4s	-4	7°	4°
92	Tmp	364	1.343	13:04:58.19	13:04:58.29	0	0.1s	+1	3°	4°
93	Tmp	365	1.538	13:05:15.47	13:05:15.58	0	0.1s	+1	3°	3°
94	Tmp	370	2.036	13:05:59.85	13:05:59.98	0	0.1s	+1	2°	3°
96	Tmp	377	2.882	13:07:39.58	13:07:39.30	0	0.3s	-3	8°	3°
97	Tmp	379	0.144	13:08:13.01	13:08:14.45	0	1.4s	+14	4°	3°
98	Tmp	381	0.408	13:08:34.75	13:08:35.06	0	0.3s	+3	9°	3°
101	Tmp	386	1.243	13:11:42.84	13:11:42.66	0	0.2s	-2	8°	2°
102	Tmp	387	1.472	13:12:09.44	13:12:09.05	0	0.4s	-4	3°	1°
103	Tmp	394	2.008	13:13:10.11	13:13:11.69	0	1.6s	[+16]	4°	2°
104	Tmp	395	2.455	13:13:53.64	13:13:54.08	0	0.4s	+4	4°	2°
105	Tmp	401	3.194	13:15:10.30	13:15:10.26	0	0.0s	0	2°	2°
106	Tmp	405	4.087	13:16:52.21	13:16:51.43	0	0.8s	-8	14°	2°
107	Tmp	408	0.182	13:22:23.52	13:22:23.40	0	0.1s	-1	5°	2°
108	Tmp	414	1.257	13:24:08.66	13:24:08.56	0	0.1s	-1	7°	2°
109	Tmp	418	2.535	13:25:57.87	13:25:58.18	0	0.3s	+3	10°	2°
110	Tmp	422	3.834	13:27:41.53	13:27:41.46	0	0.1s	-1	4°	2°

<b>Etapa B</b>	<b>Num</b>	<b>7</b>	<b>Pen</b>	<b>0</b>	<b>PCZ</b>	<b>3</b>	<b>Total PP</b>	<b>170</b>	<b>PG</b>	<b>15</b>	
<b>Num</b>	<b>7</b>	<b>A PG</b>	<b>13</b>	<b>3°</b>	<b>B PG</b>	<b>15</b>	<b>2°</b>	<b>Tot PG</b>	<b>28</b>	<b>Col.</b>	<b>2°</b>



# RALLY DE SÃO BENTO ESTRE - CAMPEONATO RALLY SC 2014



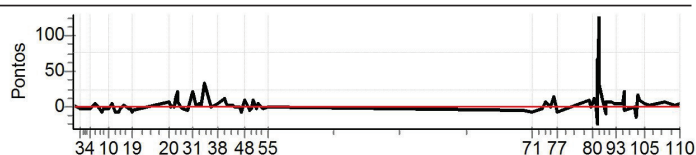
## Performance Individual

PC	Tp	Trc	DistPC	Ideal	Passagem	Pen	Erro	Pontos	NoPC	AtePC
<b>N</b>	<b>8</b>	8 / Paulo Roberto de Goes / Jhonatan Ardigo								
<b>u</b>	<b>7°</b>	Cat / NL / Largada SUPER MASTER / 8 / 09:38:00								
<b>m</b>	<b>7°</b>	Joinville TROLLER								
PC	Tp	Trc	DistPC	Ideal	Passagem	Pen	Erro	Pontos	NoPC	AtePC
1	Tmp	3	0.490	9:56:45.42	9:56:45.52	0	0.1s	+1	8°	8°
2	Tmp	6	1.463	9:57:55.15	9:57:55.08	0	0.1s	-1	9°	10°
3	Tmp	9	2.420	9:59:11.85	9:59:11.65	0	0.2s	-2	12°	12°
4	Tmp	12	4.598	10:02:39.21	10:02:39.02	0	0.2s	-2	12°	12°
5	Tmp	15	5.338	10:04:11.15	10:04:11.41	0	0.3s	+3	8°	13°
6	Tmp	16	5.693	10:04:47.21	10:04:47.42	0	0.2s	+2	2°	6°
7	Tmp	20	6.865	10:06:35.86	10:06:35.16	0	0.7s	-7	10°	6°
8	Tmp	24	7.534	10:07:25.18	10:07:24.74	0	0.4s	-4	10°	8°
9	Tmp	26	8.195	10:08:19.40	10:08:19.03	0	0.4s	-4	13°	7°
10	Tmp	30	8.976	10:09:17.77	10:09:17.60	0	0.2s	-2	5°	7°
11	Tmp	34	9.579	10:10:01.47	10:10:01.77	0	0.3s	+3	9°	8°
12	Tmp	38	10.544	10:11:36.59	10:11:35.68	0	0.9s	-9	15°	11°
13	Tmp	43	11.203	10:12:38.29	10:12:37.36	0	0.9s	-9	15°	12°
14	Tmp	46	11.746	10:13:28.60	10:13:28.40	0	0.2s	-2	9°	12°
15	Tmp	52	12.421	10:14:36.13	10:14:36.22	0	0.1s	+1	7°	12°
16	Tmp	58	13.480	10:16:21.66	10:16:21.34	0	0.3s	-3	9°	11°
17	Tmp	60	13.909	10:16:56.09	10:16:55.70	0	0.4s	-4	10°	11°
18	Tmp	62	14.225	10:17:24.07	10:17:23.30	0	0.8s	-8	13°	13°
19	Tmp	63	14.373	10:17:34.75	10:17:34.20	0	0.6s	-6	12°	13°
20	Tmp	66	0.235	10:30:07.38	10:30:08.10	0	0.7s	+7	8°	13°
21	Tmp	70	0.486	10:30:39.98	10:30:39.97	0	0.0s	0	1°	12°
22	Tmp	71	0.744	10:30:59.82	10:31:00.04	0	0.2s	+2	5°	10°
23	Tmp	75	1.067	10:31:45.16	10:31:45.18	0	0.0s	0	2°	9°
24	Tmp	78	1.418	10:32:34.74	10:32:36.08	0	1.3s	+13	14°	11°
25	Tmp	81	1.727	10:33:04.28	10:33:06.49	0	2.2s	[+22]	15°	11°
26	Tmp	83	1.875	10:33:20.14	10:33:20.84	0	0.7s	+7	13°	11°
27	Tmp	87	2.276	10:34:04.89	10:34:04.85	0	0.0s	0	1°	11°
28	Tmp	92	2.647	10:34:58.44	10:34:58.26	0	0.2s	-2	6°	9°
30	Tmp	100	3.314	10:36:31.42	10:36:30.91	0	0.5s	-5	7°	11°
31	Tmp	109	4.222	10:38:27.88	10:38:30.04	0	2.2s	[+22]	8°	10°
32	Tmp	112	4.505	10:39:22.33	10:39:22.56	0	0.2s	+2	4°	8°
33	Tmp	119	5.089	10:40:36.79	10:40:37.17	0	0.4s	+4	4°	7°
34	Tmp	122	5.383	10:41:19.60	10:41:19.82	0	0.2s	+2	5°	6°
35	Tmp	125	5.687	10:41:53.98	10:41:55.56	0	1.6s	[+16]	12°	8°
36	Tmp	130	6.018	10:42:26.65	10:42:30.06	0	3.4s	[+34]	13°	8°
37	Tmp	136	6.574	10:44:40.53	10:44:40.50	0	0.0s	0	2°	7°
38	Tmp	150	7.738	10:47:31.79	10:47:32.11	0	0.3s	+3	7°	7°
39	Tmp	160	8.704	10:49:38.35	10:49:39.55	0	1.2s	+12	5°	7°
40	Tmp	162	8.870	10:49:58.87	10:49:59.28	0	0.4s	+4	9°	7°
41	Tmp	164	9.215	10:50:34.40	10:50:34.63	0	0.2s	+2	7°	7°
42	Tmp	169	9.614	10:51:33.05	10:51:33.16	0	0.1s	+1	5°	7°
43	Tmp	174	10.073	10:52:26.68	10:52:26.79	0	0.1s	+1	2°	7°
44	Tmp	178	10.466	10:53:13.39	10:53:13.27	0	0.1s	-1	2°	7°
45	Tmp	184	11.208	10:54:43.24	10:54:43.26	0	0.0s	0	3°	7°
46	Tmp	188	11.526	10:55:34.17	10:55:33.50	0	0.7s	-7	12°	7°
47	Tmp	190	11.687	10:55:49.93	10:55:50.06	0	0.1s	+1	6°	7°
48	Tmp	194	12.114	10:56:41.95	10:56:42.82	0	0.9s	+9	10°	7°
49	Tmp	202	12.957	10:58:27.66	10:58:27.20	0	0.5s	-5	11°	7°
50	Tmp	207	13.285	10:59:02.80	10:59:02.40	0	0.4s	-4	5°	7°
51	Tmp	214	13.740	10:59:51.56	10:59:52.44	0	0.9s	+9	4°	7°
52	Tmp	217	14.285	11:00:55.15	11:00:54.97	0	0.2s	-2	9°	7°
53	Tmp	219	14.624	11:01:37.13	11:01:37.43	0	0.3s	+3	12°	7°
54	Tmp	219	15.748	11:03:07.05	11:03:06.89	0	0.2s	-2	12°	7°
55	Tmp	221	17.190	11:04:45.20	11:04:45.06	0	0.1s	-1	3°	7°

PC	Tp	Trc	DistPC	Ideal	Passagem	Pen	Erro	Pontos	NoPC	AtePC
72	Tmp	301	0.354	12:40:44.95	12:40:44.74	0	0.2s	-2	5°	13°
73	Tmp	307	0.815	12:41:34.50	12:41:35.09	0	0.6s	+6	8°	12°
74	Tmp	308	1.186	12:42:09.98	12:42:10.41	0	0.4s	+4	8°	11°
75	Tmp	313	2.020	12:43:29.25	12:43:29.28	0	0.0s	0	1°	8°
76	Tmp	315	2.480	12:44:54.45	12:44:55.89	0	1.4s	+14	12°	7°
77	Tmp	319	3.068	12:45:58.13	12:45:57.30	0	0.8s	-8	5°	6°
78	Tmp	323	0.373	12:56:57.29	12:56:58.14	0	0.9s	+9	12°	6°
79	Tmp	324	0.133	12:57:23.23	12:57:23.27	0	0.0s	0	1°	4°
80	Tmp	326	0.427	12:57:53.01	12:57:53.38	0	0.4s	+4	4°	3°
81	Tmp	329	0.709	12:58:27.69	12:58:28.85	0	1.2s	+12	1°	3°
82	Tmp	331	1.147	12:59:09.74	12:59:10.05	0	0.3s	+3	6°	2°
83	Tmp	333	1.479	12:59:40.18	12:59:37.71	0	2.5s	[-25]	11°	3°
84	Tmp	335	1.585	12:59:52.72	12:59:59.55	0	6.8s	+68	10°	4°
85	Tmp	337	0.160	13:00:11.47	13:00:12.89	0	1.4s	+14	10°	8°
86	Tmp	338	0.300	13:00:26.53	13:00:39.52	0	13.0s	[+130]	12°	10°
87	Tmp	339	0.452	13:00:46.05	13:00:49.04	0	3.0s	[+30]	11°	10°
88	Tmp	344	0.094	13:01:39.89	13:01:40.68	0	0.8s	+8	5°	10°
89	Tmp	349	0.676	13:02:49.89	13:02:48.93	0	1.0s	-10	10°	10°
90	Tmp	352	0.132	13:03:06.08	13:03:06.68	0	0.6s	+6	3°	9°
91	Tmp	357	0.787	13:04:27.72	13:04:28.30	0	0.6s	+6	9°	9°
92	Tmp	364	1.343	13:05:58.19	13:05:58.60	0	0.4s	+4	11°	9°
93	Tmp	365	1.538	13:06:15.47	13:06:15.87	0	0.4s	+4	7°	9°
94	Tmp	370	2.036	13:06:59.85	13:07:00.28	0	0.4s	+4	5°	8°
96	Tmp	377	2.882	13:08:39.58	13:08:39.86	0	0.3s	+3	7°	8°
97	Tmp	379	0.144	13:09:13.01	13:09:15.00	0	2.0s	+20	7°	8°
98	Tmp	381	0.408	13:09:34.75	13:09:34.26	0	0.5s	-5	12°	8°
101	Tmp	386	1.243	13:12:42.84	13:12:42.87	0	0.0s	0	2°	8°
102	Tmp	387	1.472	13:13:09.44	13:13:07.83	0	1.6s	-16	12°	8°
103	Tmp	394	2.008	13:14:10.11	13:14:11.67	0	1.6s	+16	3°	7°
104	Tmp	395	2.455	13:14:53.64	13:14:54.66	0	1.0s	+10	7°	7°
105	Tmp	401	3.194	13:16:10.30	13:16:10.61	0	0.3s	+3	8°	7°
106	Tmp	405	4.087	13:17:52.21	13:17:52.34	0	0.1s	+1	4°	7°
107	Tmp	408	0.182	13:23:23.52	13:23:24.26	0	0.7s	+7	14°	7°
108	Tmp	414	1.257	13:25:08.66	13:25:09.03	0	0.4s	+4	15°	7°
109	Tmp	418	2.535	13:26:57.87	13:26:57.96	0	0.1s	+1	5°	7°
110	Tmp	422	3.834	13:28:41.53	13:28:41.91	0	0.4s	+4	10°	7°

Etapa B Num 8 Pen 0 PCZ 3 Total PP 290 PG 9

Num 8 A PG 9 7° B PG 9 7° Tot PG 18 Col. 7°



# RALLY DE SÃO BENTO ESTRE - CAMPEONATO RALLY SC 2014

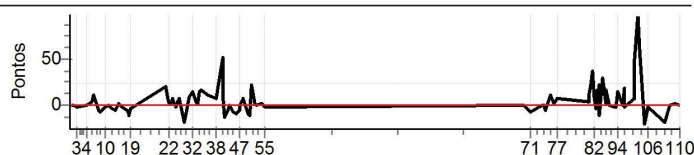


## Performance Individual

PC	Tp	Trc	DistPC	Ideal	Passagem	Pen	Erro	Pontos	NoPC	AtePC
<b>N</b>	<b>9</b>	9 / Marcio Pedro Piz / Marcio Ruckl Junior								
<b>u</b>	<b>11°</b>	Cat / NL / Largada SUPER MASTER / 9 / 09:39:00								
<b>m</b>	<b>11°</b>	Sao Bento do Sul PAJERO 3000								
PC	Tp	Trc	DistPC	Ideal	Passagem	Pen	Erro	Pontos	NoPC	AtePC
1	Tmp	3	0.490	9:57:45.42	9:57:45.45	0	0.0s	0	3°	3°
2	Tmp	6	1.463	9:58:55.15	9:58:55.06	0	0.1s	-1	8°	4°
3	Tmp	9	2.420	10:00:11.85	10:00:11.53	0	0.3s	-3	15°	9°
4	Tmp	12	4.598	10:03:39.21	10:03:39.17	0	0.0s	0	4°	4°
5	Tmp	15	5.338	10:05:11.15	10:05:11.44	0	0.3s	+3	7°	7°
6	Tmp	16	5.693	10:05:47.21	10:05:48.18	0	1.0s	+10	15°	5°
7	Tmp	20	6.865	10:07:35.86	10:07:35.27	0	0.6s	-6	9°	11°
8	Tmp	24	7.534	10:08:25.18	10:08:24.42	0	0.8s	-8	13°	13°
9	Tmp	26	8.195	10:09:19.40	10:09:19.01	0	0.4s	-4	12°	14°
10	Tmp	30	8.976	10:10:17.77	10:10:17.54	0	0.2s	-2	4°	12°
11	Tmp	34	9.579	10:11:01.47	10:11:01.51	0	0.0s	0	4°	11°
12	Tmp	38	10.544	10:12:36.59	10:12:36.20	0	0.4s	-4	12°	12°
13	Tmp	43	11.203	10:13:38.29	10:13:37.67	0	0.6s	-6	12°	11°
14	Tmp	46	11.746	10:14:28.60	10:14:28.84	0	0.2s	+2	8°	11°
15	Tmp	52	12.421	10:15:36.13	10:15:35.80	0	0.3s	-3	14°	11°
16	Tmp	58	13.480	10:17:21.66	10:17:21.05	0	0.6s	-6	14°	12°
17	Tmp	60	13.909	10:17:56.09	10:17:55.14	0	1.0s	-10	15°	15°
18	Tmp	62	14.225	10:18:24.07	10:18:22.91	0	1.2s	-12	15°	15°
19	Tmp	63	14.373	10:18:34.75	10:18:34.36	0	0.4s	-4	8°	15°
20	Tmp	66	0.235	10:31:07.38	10:31:09.29	0	1.9s	[+19]	14°	15°
21	Tmp	70	0.486	10:31:39.98	10:31:40.74	0	0.8s	+8	11°	15°
22	Tmp	71	0.744	10:31:59.82	10:31:59.91	0	0.1s	+1	1°	13°
23	Tmp	75	1.067	10:32:45.16	10:32:45.35	0	0.2s	+2	6°	13°
24	Tmp	78	1.418	10:33:34.74	10:33:35.33	0	0.6s	+6	9°	13°
25	Tmp	81	1.727	10:34:04.28	10:34:04.51	0	0.2s	+2	2°	12°
26	Tmp	83	1.875	10:34:20.14	10:34:19.94	0	0.2s	-2	7°	13°
27	Tmp	87	2.276	10:35:04.89	10:35:05.29	0	0.4s	+4	11°	13°
28	Tmp	92	2.647	10:35:58.44	10:35:59.05	0	0.6s	+6	11°	13°
30	Tmp	100	3.314	10:37:31.42	10:37:29.55	0	1.9s	[-19]	14°	13°
31	Tmp	109	4.222	10:39:27.88	10:39:28.80	0	0.9s	+9	2°	12°
32	Tmp	112	4.505	10:40:22.33	10:40:23.87	0	1.5s	+15	13°	13°
33	Tmp	119	5.089	10:41:36.79	10:41:37.11	0	0.3s	+3	2°	13°
34	Tmp	122	5.383	10:42:19.60	10:42:19.78	0	0.2s	+2	4°	11°
35	Tmp	125	5.687	10:42:53.98	10:42:55.41	0	1.4s	+14	9°	11°
36	Tmp	130	6.018	10:43:26.65	10:43:28.35	0	1.7s	+17	9°	10°
37	Tmp	136	6.574	10:45:40.53	10:45:41.51	0	1.0s	+10	14°	11°
38	Tmp	150	7.738	10:48:31.79	10:48:32.36	0	0.6s	+6	10°	11°
39	Tmp	160	8.704	10:50:38.35	10:50:43.57	0	5.2s	[+52]	14°	11°
40	Tmp	162	8.870	10:50:58.87	10:50:59.65	0	0.8s	+8	14°	11°
41	Tmp	164	9.215	10:51:34.40	10:51:32.97	0	1.4s	-14	14°	11°
42	Tmp	169	9.614	10:52:33.05	10:52:32.33	0	0.7s	-7	14°	11°
43	Tmp	174	10.073	10:53:26.68	10:53:26.60	0	0.1s	-1	1°	11°
44	Tmp	178	10.466	10:54:13.39	10:54:12.63	0	0.8s	-8	12°	11°
45	Tmp	184	11.208	10:55:43.24	10:55:42.30	0	0.9s	-9	14°	11°
46	Tmp	188	11.526	10:56:34.17	10:56:33.45	0	0.7s	-7	11°	11°
47	Tmp	190	11.687	10:56:49.93	10:56:49.89	0	0.0s	0	1°	11°
48	Tmp	194	12.114	10:57:41.95	10:57:42.64	0	0.7s	+7	8°	11°
49	Tmp	202	12.957	10:59:27.66	10:59:26.81	0	0.9s	-9	15°	11°
50	Tmp	207	13.285	11:00:02.80	11:00:01.75	0	1.1s	-11	14°	11°
51	Tmp	214	13.740	11:00:51.56	11:00:53.66	0	2.1s	[+21]	15°	11°
52	Tmp	217	14.285	11:01:55.15	11:01:55.27	0	0.1s	+1	5°	11°
53	Tmp	219	14.624	11:02:37.13	11:02:37.12	0	0.0s	0	3°	11°
54	Tmp	219	15.748	11:04:07.05	11:04:07.22	0	0.2s	+2	11°	11°
55	Tmp	221	17.190	11:05:45.20	11:05:45.03	0	0.2s	-2	8°	11°

PC	Tp	Trc	DistPC	Ideal	Passagem	Pen	Erro	Pontos	NoPC	AtePC
72	Tmp	301	0.354	12:41:44.95	12:41:44.84	0	0.1s	-1	1°	2°
73	Tmp	307	0.815	12:42:34.50	12:42:34.51	0	0.0s	0	1°	1°
74	Tmp	308	1.186	12:43:09.98	12:43:09.39	0	0.6s	-6	10°	1°
75	Tmp	313	2.020	12:44:29.25	12:44:30.32	0	1.1s	+11	11°	4°
76	Tmp	315	2.480	12:45:54.45	12:45:54.61	0	0.2s	+2	2°	1°
77	Tmp	319	3.068	12:46:58.13	12:46:58.78	0	0.7s	+7	3°	1°
78	Tmp	323	0.373	12:57:57.29	12:57:57.66	0	0.4s	+4	5°	2°
79	Tmp	324	0.133	12:58:23.23	12:58:24.44	0	1.2s	+12	13°	2°
80	Tmp	326	0.427	12:58:53.01	12:58:55.08	0	2.1s	+21	13°	6°
81	Tmp	329	0.709	12:59:27.69	12:59:31.40	0	3.7s	+37	8°	7°
82	Tmp	331	1.147	13:00:09.74	13:00:10.65	0	0.9s	+9	9°	7°
83	Tmp	333	1.479	13:00:40.18	13:00:39.73	0	0.5s	-5	4°	7°
84	Tmp	335	1.585	13:00:52.72	13:00:54.35	0	1.6s	+16	5°	6°
85	Tmp	337	0.160	13:01:11.47	13:01:11.63	0	0.2s	+2	6°	5°
86	Tmp	338	0.300	13:01:26.53	13:01:28.75	0	2.2s	[+22]	8°	7°
87	Tmp	339	0.452	13:01:46.05	13:01:44.89	0	1.2s	-12	9°	7°
88	Tmp	344	0.094	13:02:39.89	13:02:42.92	0	3.0s	[+30]	12°	7°
89	Tmp	349	0.676	13:03:49.89	13:03:50.08	0	0.2s	+2	4°	7°
90	Tmp	352	0.132	13:04:06.08	13:04:07.75	0	1.7s	+17	6°	7°
91	Tmp	357	0.787	13:05:27.72	13:05:27.68	0	0.0s	0	1°	7°
92	Tmp	364	1.343	13:06:58.19	13:06:58.00	0	0.2s	-2	5°	7°
93	Tmp	365	1.538	13:07:15.47	13:07:15.26	0	0.2s	-2	6°	7°
94	Tmp	370	2.036	13:07:59.85	13:08:01.26	0	1.4s	+14	11°	7°
96	Tmp	377	2.882	13:09:39.58	13:09:39.61	0	0.0s	0	1°	7°
97	Tmp	379	0.144	13:10:13.01	13:10:14.80	0	1.8s	+18	6°	7°
98	Tmp	381	0.408	13:10:34.75	13:10:34.58	0	0.2s	-2	8°	7°
101	Tmp	386	1.243	13:13:42.84	13:13:43.53	0	0.7s	+7	13°	7°
102	Tmp	387	1.472	13:14:09.44	13:14:14.38	0	4.9s	+49	15°	7°
103	Tmp	394	2.008	13:15:10.11	13:15:19.87	0	9.8s	[+98]	15°	8°
104	Tmp	395	2.455	13:15:53.64	13:15:59.72	0	6.1s	+61	14°	10°
105	Tmp	401	3.194	13:17:10.30	13:17:08.22	0	2.1s	-21	14°	10°
106	Tmp	405	4.087	13:18:52.21	13:18:52.03	0	0.2s	-2	7°	10°
107	Tmp	408	0.182	13:24:23.52	13:24:21.63	0	1.9s	-19	15°	10°
108	Tmp	414	1.257	13:26:08.66	13:26:08.60	0	0.1s	-1	6°	10°
109	Tmp	418	2.535	13:27:57.87	13:27:57.99	0	0.1s	+1	4°	10°
110	Tmp	422	3.834	13:29:41.53	13:29:41.52	0	0.0s	0	1°	10°

<b>Etapa B</b>	<b>Num</b> 9	<b>Pen</b> 0	<b>PCZ</b> 5	<b>Total PP</b> 371	<b>PG</b> 6	
<b>Num</b> 9	<b>A PG</b> 5	<b>11°</b>	<b>B PG</b> 6	<b>10°</b>	<b>Tot PG</b> 11	<b>Col.</b> 11°



<b>Etapa A</b>	<b>Num</b> 9	<b>Pen</b> 0	<b>PCZ</b> 5	<b>Total PP</b> 277	<b>PG</b> 5					
70	Tmp	291	0.180	12:35:19.48	12:35:19.44	0	0.0s	0	3°	3°
71	Tmp	297	1.910	12:37:45.02	12:37:44.26	0	0.8s	-8	14°	5°

# RALLY DE SÃO BENTO ESTRE - CAMPEONATO RALLY SC 2014



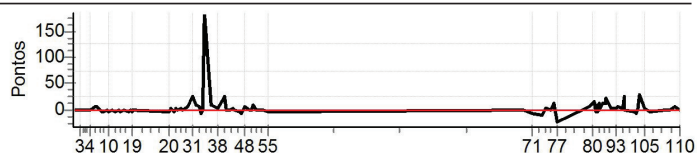
## Performance Individual

PC	Tp	Trc	DistPC	Ideal	Passagem	Pen	Erro	Pontos	NoPC	AtePC
<b>N</b>	<b>10</b>	10 / Otavio Enz - Marreco / Allan Enz								
<b>u</b>	<b>3°</b>	Cat / NL / Largada SUPER MASTER / 10 / 09:40:00								
<b>m</b>	<b>3°</b>	Apucarana TROLLER								
PC	Tp	Trc	DistPC	Ideal	Passagem	Pen	Erro	Pontos	NoPC	AtePC
1	Tmp	3	0.490	9:58:45.42	9:58:45.28	0	0.1s	-1	7°	7°
2	Tmp	6	1.463	9:59:55.15	9:59:55.11	0	0.0s	0	4°	3°
3	Tmp	9	2.420	10:01:11.85	10:01:11.85	0	0.0s	0	3°	2°
4	Tmp	12	4.598	10:04:39.21	10:04:39.21	0	0.0s	0	3°	1°
5	Tmp	15	5.338	10:06:11.15	10:06:11.67	0	0.5s	+5	11°	1°
6	Tmp	16	5.693	10:06:47.21	10:06:47.76	0	0.6s	+6	8°	4°
7	Tmp	20	6.865	10:08:35.86	10:08:35.34	0	0.5s	-5	8°	5°
8	Tmp	24	7.534	10:09:25.18	10:09:24.86	0	0.3s	-3	6°	6°
9	Tmp	26	8.195	10:10:19.40	10:10:19.42	0	0.0s	0	3°	4°
10	Tmp	30	8.976	10:11:17.77	10:11:17.47	0	0.3s	-3	6°	3°
11	Tmp	34	9.579	10:12:01.47	10:12:01.49	0	0.0s	0	3°	2°
12	Tmp	38	10.544	10:13:36.59	10:13:36.44	0	0.2s	-2	8°	3°
13	Tmp	43	11.203	10:14:38.29	10:14:38.20	0	0.1s	-1	1°	1°
14	Tmp	46	11.746	10:15:28.60	10:15:28.34	0	0.3s	-3	14°	3°
15	Tmp	52	12.421	10:16:36.13	10:16:36.25	0	0.1s	+1	6°	3°
16	Tmp	58	13.480	10:18:21.66	10:18:21.51	0	0.2s	-2	7°	3°
17	Tmp	60	13.909	10:18:56.09	10:18:56.10	0	0.0s	0	1°	2°
18	Tmp	62	14.225	10:19:24.07	10:19:23.78	0	0.3s	-3	8°	3°
19	Tmp	63	14.373	10:19:34.75	10:19:34.88	0	0.1s	+1	1°	3°
20	Tmp	66	0.235	10:32:07.38	10:32:07.23	0	0.2s	-2	3°	1°
21	Tmp	70	0.486	10:32:39.98	10:32:40.33	0	0.4s	+4	7°	2°
22	Tmp	71	0.744	10:32:59.82	10:33:00.05	0	0.2s	+2	4°	1°
23	Tmp	75	1.067	10:33:45.16	10:33:45.00	0	0.2s	-2	5°	1°
24	Tmp	78	1.418	10:34:34.74	10:34:35.04	0	0.3s	+3	2°	1°
25	Tmp	81	1.727	10:35:04.28	10:35:04.24	0	0.0s	0	1°	1°
26	Tmp	83	1.875	10:35:20.14	10:35:20.21	0	0.1s	+1	3°	1°
27	Tmp	87	2.276	10:36:04.89	10:36:05.20	0	0.3s	+3	9°	1°
28	Tmp	92	2.647	10:36:58.44	10:36:58.57	0	0.1s	+1	1°	1°
30	Tmp	100	3.314	10:38:31.42	10:38:32.04	0	0.6s	+6	9°	2°
31	Tmp	109	4.222	10:40:27.88	10:40:30.23	0	2.4s	[+24]	10°	2°
32	Tmp	112	4.505	10:41:22.33	10:41:23.24	0	0.9s	+9	10°	2°
33	Tmp	119	5.089	10:42:36.79	10:42:37.25	0	0.5s	+5	6°	2°
34	Tmp	122	5.383	10:43:19.60	10:43:18.91	0	0.7s	-7	10°	2°
35	Tmp	125	5.687	10:43:53.98	10:43:53.98	0	0.0s	0	1°	2°
36	Tmp	130	6.018	10:44:26.65	10:44:45.08	0	18.4s	[+184]	15°	2°
37	Tmp	136	6.574	10:46:40.53	10:46:41.28	0	0.8s	+8	12°	2°
38	Tmp	150	7.738	10:49:31.79	10:49:32.00	0	0.2s	+2	4°	2°
39	Tmp	160	8.704	10:51:38.35	10:51:40.82	0	2.5s	[+25]	10°	2°
40	Tmp	162	8.870	10:51:58.87	10:51:58.78	0	0.1s	-1	4°	2°
41	Tmp	164	9.215	10:52:34.40	10:52:34.41	0	0.0s	0	1°	2°
42	Tmp	169	9.614	10:53:33.05	10:53:33.11	0	0.1s	+1	4°	2°
43	Tmp	174	10.073	10:54:26.68	10:54:27.02	0	0.3s	+3	7°	2°
44	Tmp	178	10.466	10:55:13.39	10:55:13.41	0	0.0s	0	1°	1°
45	Tmp	184	11.208	10:56:43.24	10:56:42.72	0	0.5s	-5	13°	2°
46	Tmp	188	11.526	10:57:34.17	10:57:33.35	0	0.8s	-8	15°	2°
47	Tmp	190	11.687	10:57:49.93	10:57:50.07	0	0.1s	+1	5°	2°
48	Tmp	194	12.114	10:58:41.95	10:58:42.50	0	0.6s	+6	5°	2°
49	Tmp	202	12.957	11:00:27.66	11:00:27.60	0	0.1s	-1	5°	2°
50	Tmp	207	13.285	11:01:02.80	11:01:02.90	0	0.1s	+1	2°	2°
51	Tmp	214	13.740	11:01:51.56	11:01:52.51	0	1.0s	[+10]	7°	2°
52	Tmp	217	14.285	11:02:55.15	11:02:55.20	0	0.1s	+1	4°	2°
53	Tmp	219	14.624	11:03:37.13	11:03:37.24	0	0.1s	+1	5°	2°
54	Tmp	219	15.748	11:05:07.05	11:05:06.94	0	0.1s	-1	8°	2°
55	Tmp	221	17.190	11:06:45.20	11:06:45.03	0	0.2s	-2	7°	2°

<b>Etapa A</b>	<b>Num</b> 10	<b>Pen</b> 0	<b>PCZ</b> 10	<b>Total PP</b> 123	<b>PG</b> 15					
70	Tmp	291	0.180	12:36:19.48	12:36:19.46	0	0.0s	0	2°	2°
71	Tmp	297	1.910	12:38:45.02	12:38:44.44	0	0.6s	-6	11°	4°

PC	Tp	Trc	DistPC	Ideal	Passagem	Pen	Erro	Pontos	NoPC	AtePC
72	Tmp	301	0.354	12:42:44.95	12:42:43.98	0	1.0s	-10	12°	9°
73	Tmp	307	0.815	12:43:34.50	12:43:34.67	0	0.2s	+2	5°	7°
74	Tmp	308	1.186	12:44:09.98	12:44:10.26	0	0.3s	+3	6°	4°
75	Tmp	313	2.020	12:45:29.25	12:45:29.15	0	0.1s	-1	5°	2°
76	Tmp	315	2.480	12:46:54.45	12:46:55.82	0	1.4s	+14	11°	4°
77	Tmp	319	3.068	12:47:58.13	12:47:55.79	0	2.3s	[-23]	8°	7°
78	Tmp	323	0.373	12:58:57.29	12:58:57.96	0	0.7s	+7	9°	8°
79	Tmp	324	0.133	12:59:23.23	12:59:24.11	0	0.9s	+9	8°	9°
80	Tmp	326	0.427	12:59:53.01	12:59:54.28	0	1.3s	+13	10°	8°
81	Tmp	329	0.709	13:00:27.69	13:00:29.42	0	1.7s	+17	7°	8°
82	Tmp	331	1.147	13:01:09.74	13:01:09.42	0	0.3s	-3	5°	8°
83	Tmp	333	1.479	13:01:40.18	13:01:39.65	0	0.5s	-5	3°	8°
84	Tmp	335	1.585	13:01:52.72	13:01:53.73	0	1.0s	+10	3°	8°
85	Tmp	337	0.160	13:02:11.47	13:02:11.70	0	0.2s	+2	5°	6°
86	Tmp	338	0.300	13:02:26.53	13:02:27.83	0	1.3s	+13	5°	5°
87	Tmp	339	0.452	13:02:46.05	13:02:45.99	0	0.1s	-1	1°	4°
88	Tmp	344	0.094	13:03:39.89	13:03:41.01	0	1.1s	+11	7°	4°
89	Tmp	349	0.676	13:04:49.89	13:04:50.97	0	1.1s	+11	12°	6°
90	Tmp	352	0.132	13:05:06.08	13:05:08.24	0	2.2s	+22	9°	6°
91	Tmp	357	0.787	13:06:27.72	13:06:28.07	0	0.4s	+4	6°	6°
92	Tmp	364	1.343	13:07:58.19	13:07:58.56	0	0.4s	+4	10°	6°
93	Tmp	365	1.538	13:08:15.47	13:08:15.66	0	0.2s	+2	5°	6°
94	Tmp	370	2.036	13:08:59.85	13:09:00.53	0	0.7s	+7	6°	6°
96	Tmp	377	2.882	13:10:39.58	13:10:39.77	0	0.2s	+2	4°	6°
97	Tmp	379	0.144	13:11:13.01	13:11:15.41	0	2.4s	[+24]	8°	6°
98	Tmp	381	0.408	13:11:34.75	13:11:34.61	0	0.1s	-1	5°	6°
101	Tmp	386	1.243	13:14:42.84	13:14:42.64	0	0.2s	-2	7°	6°
102	Tmp	387	1.472	13:15:09.44	13:15:08.82	0	0.6s	-6	5°	6°
103	Tmp	394	2.008	13:16:10.11	13:16:10.39	0	0.3s	+3	2°	4°
104	Tmp	395	2.455	13:16:53.64	13:16:56.48	0	2.8s	[+28]	10°	6°
105	Tmp	401	3.194	13:18:10.30	13:18:10.69	0	0.4s	+4	9°	6°
106	Tmp	405	4.087	13:19:52.21	13:19:51.78	0	0.4s	-4	10°	6°
107	Tmp	408	0.182	13:25:23.52	13:25:23.47	0	0.1s	-1	4°	6°
108	Tmp	414	1.257	13:27:08.66	13:27:08.57	0	0.1s	-1	5°	6°
109	Tmp	418	2.535	13:28:57.87	13:28:58.45	0	0.6s	+6	13°	6°
110	Tmp	422	3.834	13:30:41.53	13:30:41.62	0	0.1s	+1	3°	6°

<b>Etapa B</b>	<b>Num</b> 10	<b>Pen</b> 0	<b>PCZ</b> 1	<b>Total PP</b> 208	<b>PG</b> 10	
<b>Num</b> 10	<b>A PG</b> 15	<b>2°</b>	<b>B PG</b> 10	<b>6°</b>	<b>Tot PG</b> 25	<b>Col.</b> 3°



# RALLY DE SÃO BENTO ESTRE - CAMPEONATO RALLY SC 2014



## Performance Individual

PC	Tp	Trc	DistPC	Ideal	Passagem	Pen	Erro	Pontos	NoPC	AtePC	PC	Tp	Trc	DistPC	Ideal	Passagem	Pen	Erro	Pontos	NoPC	AtePC	
<b>N</b>	<b>11</b>	11 / Marcos Juliano Alves Bezerra / Antonio Alves Bezerra Neto										<b>72</b>	Tmp	301	0.354	12:43:44.95	12:43:45.29	0	0.3s	<b>+3</b>	6°	7°
<b>u</b>	<b>14°</b>	Cat / NL / Largada SUPER MASTER / 11 / 09:41:00										<b>73</b>	Tmp	307	0.815	12:44:34.50	12:44:36.01	0	1.5s	<b>+15</b>	13°	11°
<b>m</b>	<b>14°</b>	Ponta Grossa PAJERO										<b>74</b>	Tmp	308	1.186	12:45:09.98	12:45:11.78	0	1.8s	<b>+18</b>	14°	14°
PC	Tp	Trc	DistPC	Ideal	Passagem	Pen	Erro	Pontos	NoPC	AtePC	PC	Tp	Trc	DistPC	Ideal	Passagem	Pen	Erro	Pontos	NoPC	AtePC	
1	Tmp	3	0.490	9:59:45.42	9:59:45.43	0	0.0s	0	2°	2°	75	Tmp	313	2.020	12:46:29.25	12:46:31.54	0	2.3s	<b>[+23]</b>	12°	13°	
2	Tmp	6	1.463	10:00:55.15	10:00:55.17	0	0.0s	0	3°	2°	76	Tmp	315	2.480	12:47:54.45	12:47:54.54	0	0.1s	<b>+1</b>	1°	12°	
3	Tmp	9	2.420	10:02:11.85	10:02:11.94	0	0.1s	<b>+1</b>	9°	1°	77	Tmp	319	3.068	12:48:58.13	12:49:01.19	0	3.1s	<b>+31</b>	12°	12°	
4	Tmp	12	4.598	10:05:39.21	10:05:39.16	0	0.1s	<b>-1</b>	5°	3°	78	Tmp	323	0.373	12:59:57.29	12:59:58.57	0	1.3s	<b>+13</b>	14°	12°	
5	Tmp	15	5.338	10:07:11.15	10:07:11.41	0	0.3s	<b>+3</b>	6°	2°	79	Tmp	324	0.133	13:00:23.23	13:00:24.19	0	1.0s	<b>+10</b>	11°	12°	
6	Tmp	16	5.693	10:07:47.21	10:07:47.95	0	0.7s	<b>+7</b>	10°	1°	80	Tmp	326	0.427	13:00:53.01	13:00:57.77	0	4.8s	<b>+48</b>	14°	13°	
7	Tmp	20	6.865	10:09:35.86	10:09:35.08	0	0.8s	<b>-8</b>	12°	9°	81	Tmp	329	0.709	13:01:27.69	13:01:34.90	0	7.2s	<b>+72</b>	12°	12°	
8	Tmp	24	7.534	10:10:25.18	10:10:25.15	0	0.0s	0	1°	3°	82	Tmp	331	1.147	13:02:09.74	13:02:14.12	0	4.4s	<b>+44</b>	13°	12°	
9	Tmp	26	8.195	10:11:19.40	10:11:17.86	0	1.5s	<b>-15</b>	15°	12°	83	Tmp	333	1.479	13:02:40.18	13:02:43.56	0	3.4s	<b>+34</b>	14°	12°	
10	Tmp	30	8.976	10:12:17.77	10:12:16.99	0	0.8s	<b>-8</b>	15°	14°	84	Tmp	335	1.585	13:02:52.72	13:03:09.16	0	16.4s	<b>+164</b>	13°	12°	
11	Tmp	34	9.579	10:13:01.47	10:13:17.53	0	16.1s	<b>+161</b>	15°	15°	85	Tmp	337	0.160	13:03:11.47	13:03:24.87	0	13.4s	<b>+134</b>	13°	13°	
12	Tmp	38	10.544	10:14:36.59	10:14:36.51	0	0.1s	<b>-1</b>	6°	14°	86	Tmp	338	0.300	13:03:26.53	13:03:59.93	0	33.4s	<b>[+334]</b>	14°	13°	
13	Tmp	43	11.203	10:15:38.29	10:15:37.61	0	0.7s	<b>-7</b>	14°	15°	87	Tmp	339	0.452	13:03:46.05	13:04:15.61	0	29.6s	<b>+296</b>	14°	13°	
14	Tmp	46	11.746	10:16:28.60	10:16:28.51	0	0.1s	<b>-1</b>	5°	15°	88	Tmp	344	0.094	13:04:39.89	13:05:10.38	0	30.5s	<b>+305</b>	15°	13°	
15	Tmp	52	12.421	10:17:36.13	10:17:36.22	0	0.1s	<b>+1</b>	5°	13°	89	Tmp	349	0.676	13:05:49.89	13:06:15.75	0	25.9s	<b>+259</b>	15°	13°	
16	Tmp	58	13.480	10:19:21.66	10:19:21.30	0	0.4s	<b>-4</b>	12°	14°	90	Tmp	352	0.132	13:06:06.08	13:06:36.53	0	30.5s	<b>+305</b>	14°	13°	
17	Tmp	60	13.909	10:19:56.09	10:19:55.96	0	0.1s	<b>-1</b>	7°	13°	91	Tmp	357	0.787	13:07:27.72	13:07:44.18	0	16.5s	<b>+165</b>	14°	13°	
18	Tmp	62	14.225	10:20:24.07	10:20:23.37	0	0.7s	<b>-7</b>	12°	14°	92	Tmp	364	1.343	13:08:58.19	13:09:00.32	0	2.1s	<b>+21</b>	15°	14°	
19	Tmp	63	14.373	10:20:34.75	10:20:34.46	0	0.3s	<b>-3</b>	5°	11°	93	Tmp	365	1.538	13:09:15.47	13:09:17.53	0	2.1s	<b>+21</b>	15°	14°	
20	Tmp	66	0.235	10:33:07.38	10:33:07.88	0	0.5s	<b>+5</b>	6°	12°	94	Tmp	370	2.036	13:09:59.85	13:10:03.18	0	3.3s	<b>+33</b>	14°	14°	
21	Tmp	70	0.486	10:33:39.98	10:33:39.82	0	0.2s	<b>-2</b>	5°	10°	96	Tmp	377	2.882	13:11:39.58	13:11:39.87	0	0.3s	<b>+3</b>	6°	14°	
22	Tmp	71	0.744	10:33:59.82	10:34:00.24	0	0.4s	<b>+4</b>	9°	11°	97	Tmp	379	0.144	13:12:13.01	13:12:16.81	0	3.8s	<b>+38</b>	15°	14°	
23	Tmp	75	1.067	10:34:45.16	10:34:45.59	0	0.4s	<b>+4</b>	9°	12°	98	Tmp	381	0.408	13:12:34.75	13:12:34.96	0	0.2s	<b>+2</b>	7°	14°	
24	Tmp	78	1.418	10:35:34.74	10:35:35.84	0	1.1s	<b>+11</b>	13°	12°	101	Tmp	386	1.243	13:15:42.84	13:15:42.88	0	0.0s	0	1°	14°	
25	Tmp	81	1.727	10:36:04.28	10:36:05.43	0	1.2s	<b>+12</b>	13°	13°	102	Tmp	387	1.472	13:16:09.44	13:16:10.20	0	0.8s	<b>+8</b>	8°	14°	
26	Tmp	83	1.875	10:36:20.14	10:36:20.28	0	0.1s	<b>+1</b>	2°	12°	103	Tmp	394	2.008	13:17:10.11	13:17:12.40	0	2.3s	<b>[+23]</b>	8°	13°	
27	Tmp	87	2.276	10:37:04.89	10:37:04.82	0	0.1s	<b>-1</b>	6°	12°	104	Tmp	395	2.455	13:17:53.64	13:17:55.41	0	1.8s	<b>+18</b>	9°	13°	
28	Tmp	92	2.647	10:37:58.44	10:37:59.25	0	0.8s	<b>+8</b>	15°	12°	105	Tmp	401	3.194	13:19:10.30	13:19:10.29	0	0.0s	0	1°	13°	
29	Tmp	100	3.314	10:39:31.42	10:39:31.58	0	0.2s	<b>+2</b>	4°	12°	106	Tmp	405	4.087	13:20:52.21	13:20:52.74	0	0.5s	<b>+5</b>	12°	13°	
30	Tmp	109	4.222	10:41:27.88	10:41:30.00	0	2.1s	<b>[+21]</b>	7°	11°	107	Tmp	408	0.182	13:26:23.52	13:26:23.96	0	0.4s	<b>+4</b>	11°	13°	
31	Tmp	112	4.505	10:42:22.33	10:42:23.23	0	0.9s	<b>+9</b>	9°	11°	108	Tmp	414	1.257	13:28:08.66	13:28:08.83	0	0.2s	<b>+2</b>	10°	13°	
32	Tmp	119	5.089	10:43:36.79	10:43:37.85	0	1.1s	<b>+11</b>	12°	10°	109	Tmp	418	2.535	13:29:57.87	13:29:58.71	0	0.8s	<b>+8</b>	15°	13°	
33	Tmp	122	5.383	10:44:19.60	10:44:18.80	0	0.8s	<b>-8</b>	11°	12°	110	Tmp	422	3.834	13:31:41.53	13:31:42.47	0	0.9s	<b>+9</b>	15°	13°	
34	Tmp	125	5.687	10:44:53.98	10:44:56.13	0	2.2s	<b>[+22]</b>	13°	12°	<b>Etapa B</b> Num 11 Pen 0 PCZ 2 Total PP 2097 PG 3 Num 11 A PG 1 15° B PG 3 13° Tot PG 4 Col. 14°											
35	Tmp	130	6.018	10:45:26.65	10:45:43.54	0	16.9s	<b>[+169]</b>	14°	15°												
36	Tmp	136	6.574	10:47:40.53	10:47:41.24	0	0.7s	<b>+7</b>	10°	15°												
37	Tmp	150	7.738	10:50:31.79	10:50:32.10	0	0.3s	<b>+3</b>	6°	15°												
38	Tmp	160	8.704	10:52:38.35	10:52:40.82	0	2.5s	<b>[+25]</b>	9°	14°												
39	Tmp	162	8.870	10:52:58.87	10:52:59.46	0	0.6s	<b>+6</b>	12°	14°												
40	Tmp	164	9.215	10:53:34.40	10:53:35.03	0	0.6s	<b>+6</b>	12°	14°												
41	Tmp	169	9.614	10:54:33.05	10:54:32.82	0	0.2s	<b>-2</b>	6°	14°												
42	Tmp	174	10.073	10:55:26.68	10:55:27.61	0	0.9s	<b>+9</b>	11°	14°												
43	Tmp	178	10.466	10:56:13.39	10:56:13.83	0	0.4s	<b>+4</b>	9°	14°												
44	Tmp	184	11.208	10:57:43.24	10:57:43.53	0	0.3s	<b>+3</b>	12°	14°												
45	Tmp	188	11.526	10:58:34.17	10:58:33.69	0	0.5s	<b>-5</b>	7°	14°												
46	Tmp	190	11.687	10:58:49.93	10:58:49.78	0	0.2s	<b>-2</b>	11°	14°												
47	Tmp	194	12.114	10:59:41.95	10:59:42.46	0	0.5s	<b>+5</b>	3°	14°												
48	Tmp	202	12.957	11:01:27.66	11:01:27.04	0	0.6s	<b>-6</b>	12°	14°												
49	Tmp	207	13.285	11:02:02.80	11:02:01.77	0	1.0s	<b>-10</b>	13°	14°												
50	Tmp	214	13.740	11:02:51.56	11:02:52.89	0	1.3s	<b>+13</b>	9°	14°												
51	Tmp	217	14.285	11:03:55.15	11:03:55.43	0	0.3s	<b>+3</b>	11°	14°												
52	Tmp	219	14.624	11:04:37.13	11:04:37.40	0	0.3s	<b>+3</b>	11°	14°												
53	Tmp	219	15.748	11:06:07.05	11:06:06.95	0	0.1s	<b>-1</b>	7°	14°												
54	Tmp	221	17.190	11:07:45.20	11:30:33.52	0	22m48s	<b>+6000</b>	15°	15°												
<b>Etapa A</b> Num 11 Pen 0 PCZ 3 Total PP 6395 PG 1																						
70	Tmp	291	0.180	12:37:19.48	12:37:18.91	0	0.6s	<b>-6</b>	13°	13°												
71	Tmp	297	1.910	12:39:45.02	12:39:44.84	0	0.2s	<b>-2</b>	3°	10°												

# RALLY DE SÃO BENTO ESTRE - CAMPEONATO RALLY SC 2014



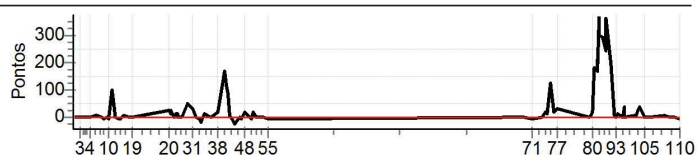
## Performance Individual

PC	Tp	Trc	DistPC	Ideal	Passagem	Pen	Erro	Pontos	NoPC	AtePC
<b>N</b>	<b>12</b>	12 / Luis Roberto Eckel / Luis Felipe Eckel								
<b>u</b>		Cat / NL / Largada SUPER MASTER / 12 / 09:42:00								
<b>m</b>	<b>15°</b>	Sao Bento do Sul TROLLER								
PC	Tp	Trc	DistPC	Ideal	Passagem	Pen	Erro	Pontos	NoPC	AtePC
1	Tmp	3	0.490	10:00:45.42	10:00:45.35	0	0.1s	-1	6°	6°
2	Tmp	6	1.463	10:01:55.15	10:01:55.21	0	0.1s	+1	7°	9°
3	Tmp	9	2.420	10:03:11.85	10:03:11.84	0	0.0s	0	2°	5°
4	Tmp	12	4.598	10:06:39.21	10:06:39.21	0	0.0s	0	2°	2°
5	Tmp	15	5.338	10:08:11.15	10:08:11.88	0	0.7s	+7	14°	3°
6	Tmp	16	5.693	10:08:47.21	10:08:48.08	0	0.9s	+9	14°	13°
7	Tmp	20	6.865	10:10:35.86	10:10:35.65	0	0.2s	-2	2°	7°
8	Tmp	24	7.534	10:11:25.18	10:11:24.62	0	0.6s	-6	12°	9°
9	Tmp	26	8.195	10:12:19.40	10:12:19.56	0	0.2s	+2	9°	9°
10	Tmp	30	8.976	10:13:17.77	10:13:17.26	0	0.5s	-5	11°	10°
11	Tmp	34	9.579	10:14:01.47	10:14:11.45	0	10.0s	+100	13°	13°
12	Tmp	38	10.544	10:15:36.59	10:15:36.36	0	0.2s	-2	7°	13°
13	Tmp	43	11.203	10:16:38.29	10:16:37.66	0	0.6s	-6	11°	13°
14	Tmp	46	11.746	10:17:28.60	10:17:27.96	0	0.6s	-6	15°	14°
15	Tmp	52	12.421	10:18:36.13	10:18:36.49	0	0.4s	+4	15°	15°
16	Tmp	58	13.480	10:20:21.66	10:20:21.52	0	0.1s	-1	5°	15°
17	Tmp	60	13.909	10:20:56.09	10:20:55.95	0	0.1s	-1	6°	14°
18	Tmp	62	14.225	10:21:24.07	10:21:23.86	0	0.2s	-2	5°	10°
19	Tmp	63	14.373	10:21:34.75	10:21:34.57	0	0.2s	-2	4°	10°
20	Tmp	66	0.235	10:34:07.38	10:34:09.75	0	2.4s	[+24]	15°	10°
21	Tmp	70	0.486	10:34:39.98	10:34:41.21	0	1.2s	+12	14°	13°
22	Tmp	71	0.744	10:34:59.82	10:35:02.37	0	2.6s	[+26]	15°	15°
23	Tmp	75	1.067	10:35:45.16	10:35:45.19	0	0.0s	0	1°	14°
24	Tmp	78	1.418	10:36:34.74	10:36:35.85	0	1.1s	+11	12°	15°
25	Tmp	81	1.727	10:37:04.28	10:37:05.51	0	1.2s	+12	12°	15°
26	Tmp	83	1.875	10:37:20.14	10:37:20.39	0	0.3s	+3	9°	15°
27	Tmp	87	2.276	10:38:04.89	10:38:04.97	0	0.1s	+1	5°	15°
28	Tmp	92	2.647	10:38:58.44	10:38:58.96	0	0.5s	+5	10°	15°
30	Tmp	100	3.314	10:40:31.42	10:40:36.44	0	5.0s	+50	15°	15°
31	Tmp	109	4.222	10:42:27.88	10:42:31.26	0	3.4s	+34	13°	15°
32	Tmp	112	4.505	10:43:22.33	10:43:22.13	0	0.2s	-2	3°	15°
33	Tmp	119	5.089	10:44:36.79	10:44:36.12	0	0.7s	-7	9°	15°
34	Tmp	122	5.383	10:45:19.60	10:45:17.84	0	1.8s	-18	15°	15°
35	Tmp	125	5.687	10:45:53.98	10:45:54.21	0	0.2s	+2	5°	15°
36	Tmp	130	6.018	10:46:26.65	10:46:27.87	0	1.2s	+12	7°	14°
37	Tmp	136	6.574	10:48:40.53	10:48:40.44	0	0.1s	-1	5°	14°
38	Tmp	150	7.738	10:51:31.79	10:51:33.68	0	1.9s	+19	15°	14°
39	Tmp	160	8.704	10:53:38.35	10:53:55.29	0	16.9s	[+169]	15°	15°
40	Tmp	162	8.870	10:53:58.87	10:54:11.09	0	12.2s	+122	15°	15°
41	Tmp	164	9.215	10:54:34.40	10:54:42.91	0	8.5s	+85	15°	15°
42	Tmp	169	9.614	10:55:33.05	10:55:33.68	0	0.6s	+6	12°	15°
43	Tmp	174	10.073	10:56:26.68	10:56:25.71	0	1.0s	-10	12°	15°
44	Tmp	178	10.466	10:57:13.39	10:57:10.89	0	2.5s	[-25]	15°	15°
45	Tmp	184	11.208	10:58:43.24	10:58:43.20	0	0.0s	0	2°	15°
46	Tmp	188	11.526	10:59:34.17	10:59:33.53	0	0.6s	-6	8°	15°
47	Tmp	190	11.687	10:59:49.93	10:59:50.59	0	0.7s	+7	14°	15°
48	Tmp	194	12.114	11:00:41.95	11:00:43.56	0	1.6s	+16	15°	15°
49	Tmp	202	12.957	11:02:27.66	11:02:27.56	0	0.1s	-1	4°	15°
50	Tmp	207	13.285	11:03:02.80	11:03:02.44	0	0.4s	-4	4°	15°
51	Tmp	214	13.740	11:03:51.56	11:03:53.48	0	1.9s	+19	12°	15°
52	Tmp	217	14.285	11:04:55.15	11:04:54.99	0	0.2s	-2	8°	15°
53	Tmp	219	14.624	11:05:37.13	11:05:37.12	0	0.0s	0	2°	15°
54	Tmp	219	15.748	11:07:07.05	11:07:07.17	0	0.1s	+1	6°	15°
55	Tmp	221	17.190	11:08:45.20	11:08:44.70	0	0.5s	-5	13°	14°
<b>Etapa A</b>	<b>Num 12</b>	<b>Pen 0</b>	<b>PCZ 5</b>	<b>Total PP 630</b>	<b>PG 2</b>					
70	Tmp	291	0.180	12:38:19.48	12:38:19.39	0	0.1s	-1	5°	5°
71	Tmp	297	1.910	12:40:45.02	12:40:44.36	0	0.7s	-7	12°	7°

PC	Tp	Trc	DistPC	Ideal	Passagem	Pen	Erro	Pontos	NoPC	AtePC
72	Tmp	301	0.354	12:44:44.95	12:44:44.78	0	0.2s	-2	4°	5°
73	Tmp	307	0.815	12:45:34.50	12:45:36.15	0	1.7s	+17	14°	9°
74	Tmp	308	1.186	12:46:09.98	12:46:11.23	0	1.3s	+13	13°	13°
75	Tmp	313	2.020	12:47:29.25	12:47:41.59	0	12.3s	+123	14°	12°
76	Tmp	315	2.480	12:48:54.45	12:48:56.23	0	1.8s	[+18]	15°	14°
77	Tmp	319	3.068	12:49:58.13	12:50:01.27	0	3.1s	+31	11°	13°
78	Tmp	323	0.373	13:00:57.29	13:00:57.35	0	0.1s	+1	1°	13°
79	Tmp	324	0.133	13:01:23.23	13:01:23.68	0	0.5s	+5	4°	13°
80	Tmp	326	0.427	13:01:53.01	13:01:54.61	0	1.6s	+16	11°	12°
81	Tmp	329	0.709	13:02:27.69	13:02:46.07	0	18.4s	+184	15°	15°
82	Tmp	331	1.147	13:03:09.74	13:03:27.35	0	17.6s	+176	15°	15°
83	Tmp	333	1.479	13:03:40.18	13:03:57.07	0	16.9s	+169	15°	15°
84	Tmp	335	1.585	13:03:52.72	13:04:14.20	0	21.5s	+215	14°	15°
85	Tmp	337	0.160	13:04:11.47	13:04:30.03	0	18.6s	+186	14°	15°
86	Tmp	338	0.300	13:04:26.53	13:05:04.15	0	37.6s	[+376]	15°	15°
87	Tmp	339	0.452	13:04:46.05	13:05:16.39	0	30.3s	+303	15°	15°
88	Tmp	344	0.094	13:05:39.89	13:06:09.25	0	29.4s	+294	14°	15°
89	Tmp	349	0.676	13:06:49.89	13:07:14.37	0	24.5s	+245	14°	15°
90	Tmp	352	0.132	13:07:06.08	13:07:42.37	0	36.3s	+363	15°	15°
91	Tmp	357	0.787	13:08:27.72	13:08:47.24	0	19.5s	+195	15°	15°
92	Tmp	364	1.343	13:09:58.19	13:09:59.03	0	0.8s	+8	14°	15°
93	Tmp	365	1.538	13:10:15.47	13:10:15.61	0	0.1s	+1	2°	15°
94	Tmp	370	2.036	13:10:59.85	13:11:01.14	0	1.3s	+13	10°	15°
96	Tmp	377	2.882	13:12:39.58	13:12:39.91	0	0.3s	+3	5°	15°
97	Tmp	379	0.144	13:13:13.01	13:13:16.61	0	3.6s	+36	13°	15°
98	Tmp	381	0.408	13:13:34.75	13:13:34.84	0	0.1s	+1	4°	15°
101	Tmp	386	1.243	13:16:42.84	13:16:43.56	0	0.7s	+7	12°	15°
102	Tmp	387	1.472	13:17:09.44	13:17:10.19	0	0.8s	+8	7°	15°
103	Tmp	394	2.008	13:18:10.11	13:18:12.30	0	2.2s	[+22]	7°	15°
104	Tmp	395	2.455	13:18:53.64	13:18:57.50	0	3.9s	+39	11°	15°
105	Tmp	401	3.194	13:20:10.30	13:20:10.37	0	0.1s	+1	5°	15°
106	Tmp	405	4.087	13:21:52.21	13:21:52.34	0	0.1s	+1	3°	15°
107	Tmp	408	0.182	13:27:23.52	13:27:24.01	0	0.5s	+5	13°	15°
108	Tmp	414	1.257	13:29:08.66	13:29:08.36	0	0.3s	-3	13°	15°
109	Tmp	418	2.535	13:30:57.87	13:30:57.86	0	0.0s	0	1°	15°
110	Tmp	422	3.834	13:32:41.53	13:32:40.98	0	0.6s	-6	14°	15°

Etapa B Num 12 Pen 0 PCZ 1 Total PP 2678 PG 1

Num 12 A PG 2 14° B PG 1 15° Tot PG 3 Col. 15°





# RALLY DE SÃO BENTO ESTRE - CAMPEONATO RALLY SC 2014



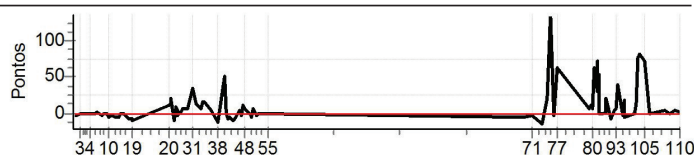
## Performance Individual

PC	Tp	Trc	DistPC	Ideal	Passagem	Pen	Erro	Pontos	NoPC	AtePC
<b>N</b>	<b>13</b>	13 / Andre Pereira de Queiroz / Leandro Macedo Ferreira								
<b>u</b>		Cat / NL / Largada SUPER MASTER / 13 / 09:43:00								
<b>m</b>	<b>12°</b>	Curitiba			TROLLER T4					
PC	Tp	Trc	DistPC	Ideal	Passagem	Pen	Erro	Pontos	NoPC	AtePC
1	Tmp	3	0.490	10:01:45.42	10:01:45.04	0	0.4s	-4	15°	15°
2	Tmp	6	1.463	10:02:55.15	10:02:54.82	0	0.3s	-3	12°	15°
3	Tmp	9	2.420	10:04:11.85	10:04:11.75	0	0.1s	-1	8°	15°
4	Tmp	12	4.598	10:07:39.21	10:07:39.00	0	0.2s	-2	11°	15°
5	Tmp	15	5.338	10:09:11.15	10:09:11.14	0	0.0s	0	1°	14°
6	Tmp	16	5.693	10:09:47.21	10:09:47.38	0	0.2s	+2	1°	7°
7	Tmp	20	6.865	10:11:35.86	10:11:35.52	0	0.3s	-3	5°	3°
8	Tmp	24	7.534	10:12:25.18	10:12:25.02	0	0.2s	-2	5°	4°
9	Tmp	26	8.195	10:13:19.40	10:13:19.42	0	0.0s	0	2°	2°
10	Tmp	30	8.976	10:14:17.77	10:14:17.22	0	0.6s	-6	13°	4°
11	Tmp	34	9.579	10:15:01.47	10:15:01.11	0	0.4s	-4	11°	5°
12	Tmp	38	10.544	10:16:36.59	10:16:36.02	0	0.6s	-6	14°	8°
13	Tmp	43	11.203	10:17:38.29	10:17:37.78	0	0.5s	-5	10°	8°
14	Tmp	46	11.746	10:18:28.60	10:18:28.37	0	0.2s	-2	7°	8°
15	Tmp	52	12.421	10:19:36.13	10:19:36.17	0	0.0s	0	1°	8°
16	Tmp	58	13.480	10:21:21.66	10:21:20.99	0	0.7s	-7	15°	10°
17	Tmp	60	13.909	10:21:56.09	10:21:55.43	0	0.7s	-7	14°	9°
18	Tmp	62	14.225	10:22:24.07	10:22:23.16	0	0.9s	-9	14°	11°
19	Tmp	63	14.373	10:22:34.75	10:22:33.66	0	1.1s	-11	15°	12°
20	Tmp	66	0.235	10:35:07.38	10:35:08.50	0	1.1s	+11	12°	14°
21	Tmp	70	0.486	10:35:39.98	10:35:41.23	0	1.3s	+13	15°	14°
22	Tmp	71	0.744	10:35:59.82	10:36:01.75	0	1.9s	[+19]	14°	14°
23	Tmp	75	1.067	10:36:45.16	10:36:44.16	0	1.0s	-10	14°	15°
24	Tmp	78	1.418	10:37:34.74	10:37:35.53	0	0.8s	+8	11°	14°
25	Tmp	81	1.727	10:38:04.28	10:38:04.68	0	0.4s	+4	5°	14°
26	Tmp	83	1.875	10:38:20.14	10:38:19.78	0	0.4s	-4	10°	14°
27	Tmp	87	2.276	10:39:04.89	10:39:04.94	0	0.1s	+1	4°	14°
28	Tmp	92	2.647	10:39:58.44	10:39:58.92	0	0.5s	+5	9°	14°
30	Tmp	100	3.314	10:41:31.42	10:41:31.97	0	0.6s	+6	8°	14°
31	Tmp	109	4.222	10:43:27.88	10:43:31.31	0	3.4s	+34	12°	14°
32	Tmp	112	4.505	10:44:22.33	10:44:23.58	0	1.3s	+13	12°	14°
33	Tmp	119	5.089	10:45:36.79	10:45:37.60	0	0.8s	+8	11°	14°
34	Tmp	122	5.383	10:46:19.60	10:46:20.14	0	0.5s	+5	7°	14°
35	Tmp	125	5.687	10:46:53.98	10:46:55.58	0	1.6s	[+16]	11°	13°
36	Tmp	130	6.018	10:47:26.65	10:47:28.19	0	1.5s	[+15]	8°	12°
37	Tmp	136	6.574	10:49:40.53	10:49:40.97	0	0.4s	+4	8°	13°
38	Tmp	150	7.738	10:52:31.79	10:52:30.56	0	1.2s	-12	14°	13°
39	Tmp	160	8.704	10:54:38.35	10:54:43.49	0	5.1s	[+51]	13°	13°
40	Tmp	162	8.870	10:54:58.87	10:54:58.76	0	0.1s	-1	3°	12°
41	Tmp	164	9.215	10:55:34.40	10:55:33.72	0	0.7s	-7	13°	13°
42	Tmp	169	9.614	10:56:33.05	10:56:32.58	0	0.5s	-5	11°	13°
43	Tmp	174	10.073	10:57:26.68	10:57:25.61	0	1.1s	-11	14°	13°
44	Tmp	178	10.466	10:58:13.39	10:58:12.53	0	0.9s	-9	13°	13°
45	Tmp	184	11.208	10:59:43.24	10:59:43.54	0	0.3s	+3	11°	13°
46	Tmp	188	11.526	11:00:34.17	11:00:33.84	0	0.3s	-3	4°	13°
47	Tmp	190	11.687	11:00:49.93	11:00:51.05	0	1.1s	+11	15°	13°
48	Tmp	194	12.114	11:01:41.95	11:01:42.67	0	0.7s	+7	7°	13°
49	Tmp	202	12.957	11:03:27.66	11:03:27.52	0	0.1s	-1	3°	13°
50	Tmp	207	13.285	11:04:02.80	11:04:02.27	0	0.5s	-5	7°	13°
51	Tmp	214	13.740	11:04:51.56	11:04:52.15	0	0.6s	+6	2°	13°
52	Tmp	217	14.285	11:05:55.15	11:05:54.90	0	0.3s	-3	10°	12°
53	Tmp	219	14.624	11:06:37.13	11:06:37.13	0	0.0s	0	1°	12°
54	Tmp	219	15.748	11:08:07.05	11:08:07.07	0	0.0s	0	1°	12°
55	Tmp	221	17.190	11:09:45.20	11:09:44.98	0	0.2s	-2	6°	12°
<b>Etapa A</b>	<b>Num 13</b>	<b>Pen 0</b>	<b>PCZ 5</b>	<b>Total PP 286</b>	<b>PG 4</b>					
70	Tmp	291	0.180	12:39:19.48	12:39:18.85	0	0.6s	-6	12°	12°
71	Tmp	297	1.910	12:41:45.02	12:41:44.61	0	0.4s	-4	6°	13°

PC	Tp	Trc	DistPC	Ideal	Passagem	Pen	Erro	Pontos	NoPC	AtePC
72	Tmp	301	0.354	12:45:44.95	12:45:43.44	0	1.5s	-15	15°	15°
73	Tmp	307	0.815	12:46:34.50	12:46:35.26	0	0.8s	+8	9°	15°
74	Tmp	308	1.186	12:47:09.98	12:47:11.85	0	1.9s	+19	15°	15°
75	Tmp	313	2.020	12:48:29.25	12:48:42.77	0	13.5s	[+135]	15°	15°
76	Tmp	315	2.480	12:49:54.45	12:49:54.13	0	0.3s	-3	3°	13°
77	Tmp	319	3.068	12:50:58.13	12:51:04.45	0	6.3s	+63	14°	15°
78	Tmp	323	0.373	13:01:57.29	13:01:57.93	0	0.6s	+6	7°	15°
79	Tmp	324	0.133	13:02:23.23	13:02:24.27	0	1.0s	+10	10°	15°
80	Tmp	326	0.427	13:02:53.01	13:02:53.55	0	0.5s	+5	5°	14°
81	Tmp	329	0.709	13:03:27.69	13:03:34.02	0	6.3s	+63	10°	13°
82	Tmp	331	1.147	13:04:09.74	13:04:14.07	0	4.3s	+43	12°	13°
83	Tmp	333	1.479	13:04:40.18	13:04:43.19	0	3.0s	[+30]	12°	13°
84	Tmp	335	1.585	13:04:52.72	13:04:59.79	0	7.1s	+71	11°	13°
85	Tmp	337	0.160	13:05:11.47	13:05:15.45	0	4.0s	+40	11°	12°
86	Tmp	338	0.300	13:05:26.53	13:05:31.75	0	5.2s	+52	9°	11°
87	Tmp	339	0.452	13:05:46.05	13:05:45.90	0	0.2s	-2	2°	11°
88	Tmp	344	0.094	13:06:39.89	13:06:39.83	0	0.1s	-1	1°	11°
89	Tmp	349	0.676	13:07:49.89	13:07:49.96	0	0.1s	+1	3°	11°
90	Tmp	352	0.132	13:08:06.08	13:08:08.11	0	2.0s	[+20]	8°	11°
91	Tmp	357	0.787	13:09:27.72	13:09:27.03	0	0.7s	-7	11°	11°
92	Tmp	364	1.343	13:10:58.19	13:10:58.48	0	0.3s	+3	7°	11°
93	Tmp	365	1.538	13:11:15.47	13:11:15.96	0	0.5s	+5	8°	11°
94	Tmp	370	2.036	13:11:59.85	13:12:03.63	0	3.8s	+38	15°	11°
96	Tmp	377	2.882	13:13:39.58	13:13:39.21	0	0.4s	-4	11°	11°
97	Tmp	379	0.144	13:14:13.01	13:14:14.75	0	1.7s	+17	5°	11°
98	Tmp	381	0.408	13:14:34.75	13:14:34.17	0	0.6s	-6	13°	11°
101	Tmp	386	1.243	13:17:42.84	13:17:42.75	0	0.1s	-1	5°	11°
102	Tmp	387	1.472	13:18:09.44	13:18:10.64	0	1.2s	+12	11°	11°
103	Tmp	394	2.008	13:19:10.11	13:19:17.66	0	7.6s	+76	14°	12°
104	Tmp	395	2.455	13:19:53.64	13:20:01.74	0	8.1s	+81	15°	12°
105	Tmp	401	3.194	13:21:10.30	13:21:17.52	0	7.2s	+72	15°	12°
106	Tmp	405	4.087	13:22:52.21	13:22:51.97	0	0.2s	-2	6°	12°
107	Tmp	408	0.182	13:28:23.52	13:28:23.90	0	0.4s	+4	10°	12°
108	Tmp	414	1.257	13:30:08.66	13:30:08.66	0	0.0s	0	2°	12°
109	Tmp	418	2.535	13:31:57.87	13:31:58.21	0	0.3s	+3	9°	12°
110	Tmp	422	3.834	13:33:41.53	13:33:41.77	0	0.2s	+2	7°	12°

Etapa B Num 13 Pen 0 PCZ 1 Total PP 745 PG 4

Num 13 A PG 4 12° B PG 4 12° Tot PG 8 Col. 12°



# RALLY DE SÃO BENTO ESTRE - CAMPEONATO RALLY SC 2014



## Performance Individual

PC	Tp	Trc	DistPC	Ideal	Passagem	Pen	Erro	Pontos	NoPC	AtePC	PC	Tp	Trc	DistPC	Ideal	Passagem	Pen	Erro	Pontos	NoPC	AtePC	
<b>N</b>	<b>14</b>	14 / E vaido Martin Schulze / Matheus Schulze										<b>72</b>	Tmp	301	0.354	12:46:44.95	12:46:44.78	0	0.2s	-2	3°	1°
<b>u</b>		Cat / NL / Largada SUPER MASTER / 14 / 09:44:00										<b>73</b>	Tmp	307	0.815	12:47:34.50	12:47:37.97	0	3.5s	+35	15°	2°
<b>m</b>	<b>13°</b>	TROLLER										<b>74</b>	Tmp	308	1.186	12:48:09.98	12:48:11.02	0	1.0s	+10	11°	8°
<b>1</b>	Tmp	3	0.490	10:02:45.42	10:02:45.47	0	0.1s	+1	5°	5°	<b>75</b>	Tmp	313	2.020	12:49:29.25	12:49:33.57	0	4.3s	+43	13°	14°	
<b>2</b>	Tmp	6	1.463	10:03:55.15	10:03:58.46	0	3.3s	+33	15°	13°	<b>76</b>	Tmp	315	2.480	12:50:54.45	12:50:56.03	0	1.6s	+16	14°	15°	
<b>3</b>	Tmp	9	2.420	10:05:11.85	10:05:11.88	0	0.0s	0	1°	11°	<b>77</b>	Tmp	319	3.068	12:51:58.13	12:52:07.51	0	9.4s	+94	15°	14°	
<b>4</b>	Tmp	12	4.598	10:08:39.21	10:08:39.17	0	0.0s	0	1°	6°	<b>78</b>	Tmp	323	0.373	13:02:57.29	13:02:58.88	0	1.6s	+16	15°	14°	
<b>5</b>	Tmp	15	5.338	10:10:11.15	10:10:11.51	0	0.4s	+4	9°	11°	<b>79</b>	Tmp	324	0.133	13:03:23.23	13:03:24.37	0	1.1s	+11	12°	14°	
<b>6</b>	Tmp	16	5.693	10:10:47.21	10:10:48.03	0	0.8s	+8	13°	14°	<b>80</b>	Tmp	326	0.427	13:03:53.01	13:03:54.20	0	1.2s	+12	9°	15°	
<b>7</b>	Tmp	20	6.865	10:12:35.86	10:12:35.51	0	0.4s	-4	6°	15°	<b>81</b>	Tmp	329	0.709	13:04:27.69	13:04:34.26	0	6.6s	+66	11°	14°	
<b>8</b>	Tmp	24	7.534	10:13:25.18	10:13:24.82	0	0.4s	-4	9°	14°	<b>82</b>	Tmp	331	1.147	13:05:09.74	13:05:15.43	0	5.7s	+57	14°	14°	
<b>9</b>	Tmp	26	8.195	10:14:19.40	10:14:19.44	0	0.0s	0	1°	13°	<b>83</b>	Tmp	333	1.479	13:05:40.18	13:05:43.61	0	3.4s	+34	13°	14°	
<b>10</b>	Tmp	30	8.976	10:15:17.77	10:15:17.20	0	0.6s	-6	12°	13°	<b>84</b>	Tmp	335	1.585	13:05:52.72	13:06:22.33	0	29.6s	+296	15°	14°	
<b>11</b>	Tmp	34	9.579	10:16:01.47	10:16:01.77	0	0.3s	+3	8°	12°	<b>85</b>	Tmp	337	0.160	13:06:11.47	13:06:36.27	0	24.8s	+248	15°	14°	
<b>12</b>	Tmp	38	10.544	10:17:36.59	10:17:36.61	0	0.0s	0	1°	10°	<b>86</b>	Tmp	338	0.300	13:06:26.53	13:06:57.18	0	30.7s	[+307]	13°	14°	
<b>13</b>	Tmp	43	11.203	10:18:38.29	10:18:37.82	0	0.5s	-5	9°	9°	<b>87</b>	Tmp	339	0.452	13:06:46.05	13:07:12.22	0	26.2s	+262	13°	14°	
<b>14</b>	Tmp	46	11.746	10:19:28.60	10:19:28.33	0	0.3s	-3	13°	10°	<b>88</b>	Tmp	344	0.094	13:07:39.89	13:08:08.77	0	28.9s	+289	13°	14°	
<b>15</b>	Tmp	52	12.421	10:20:36.13	10:20:36.47	0	0.3s	+3	13°	10°	<b>89</b>	Tmp	349	0.676	13:08:49.89	13:09:09.44	0	19.6s	+196	13°	14°	
<b>16</b>	Tmp	58	13.480	10:22:21.66	10:22:21.64	0	0.0s	0	1°	9°	<b>90</b>	Tmp	352	0.132	13:09:06.08	13:09:27.52	0	21.4s	+214	13°	14°	
<b>17</b>	Tmp	60	13.909	10:22:56.09	10:22:55.44	0	0.7s	-7	13°	10°	<b>91</b>	Tmp	357	0.787	13:10:27.72	13:10:33.02	0	5.3s	+53	13°	14°	
<b>18</b>	Tmp	62	14.225	10:23:24.07	10:23:24.11	0	0.0s	0	1°	9°	<b>92</b>	Tmp	364	1.343	13:11:58.19	13:11:58.80	0	0.6s	+6	13°	13°	
<b>19</b>	Tmp	63	14.373	10:23:34.75	10:23:34.25	0	0.5s	-5	10°	9°	<b>93</b>	Tmp	365	1.538	13:12:15.47	13:12:16.85	0	1.4s	+14	13°	13°	
<b>20</b>	Tmp	66	0.235	10:36:07.38	10:36:07.88	0	0.5s	+5	5°	9°	<b>94</b>	Tmp	370	2.036	13:12:59.85	13:13:01.83	0	2.0s	[+20]	13°	13°	
<b>21</b>	Tmp	70	0.486	10:36:39.98	10:36:40.14	0	0.2s	+2	4°	9°	<b>96</b>	Tmp	377	2.882	13:14:39.58	13:14:40.35	0	0.8s	+8	15°	13°	
<b>22</b>	Tmp	71	0.744	10:36:59.82	10:37:00.62	0	0.8s	+8	13°	9°	<b>97</b>	Tmp	379	0.144	13:15:13.01	13:15:16.81	0	3.8s	+38	14°	13°	
<b>23</b>	Tmp	75	1.067	10:37:45.16	10:37:44.43	0	0.7s	-7	12°	11°	<b>98</b>	Tmp	381	0.408	13:15:34.75	13:15:34.51	0	0.2s	-2	6°	13°	
<b>24</b>	Tmp	78	1.418	10:38:34.74	10:38:35.08	0	0.3s	+3	1°	9°	<b>101</b>	Tmp	386	1.243	13:18:42.84	13:18:42.90	0	0.1s	+1	4°	13°	
<b>25</b>	Tmp	81	1.727	10:39:04.28	10:39:04.96	0	0.7s	+7	7°	10°	<b>102</b>	Tmp	387	1.472	13:19:09.44	13:19:12.12	0	2.7s	[+27]	14°	13°	
<b>26</b>	Tmp	83	1.875	10:39:20.14	10:39:20.12	0	0.0s	0	1°	8°	<b>103</b>	Tmp	394	2.008	13:20:10.11	13:20:16.83	0	6.7s	+67	13°	14°	
<b>27</b>	Tmp	87	2.276	10:40:04.89	10:40:05.46	0	0.6s	+6	14°	8°	<b>104</b>	Tmp	395	2.455	13:20:53.64	13:20:59.03	0	5.4s	+54	12°	14°	
<b>28</b>	Tmp	92	2.647	10:40:58.44	10:40:58.68	0	0.2s	+2	5°	8°	<b>105</b>	Tmp	401	3.194	13:22:10.30	13:22:11.68	0	1.4s	+14	13°	14°	
<b>30</b>	Tmp	100	3.314	10:42:31.42	10:42:31.83	0	0.4s	+4	6°	8°	<b>106</b>	Tmp	405	4.087	13:23:52.21	13:23:54.10	0	1.9s	+19	15°	14°	
<b>31</b>	Tmp	109	4.222	10:44:27.88	10:44:31.25	0	3.4s	+34	11°	13°	<b>107</b>	Tmp	408	0.182	13:29:23.52	13:29:23.41	0	0.1s	-1	3°	14°	
<b>32</b>	Tmp	112	4.505	10:45:22.33	10:45:22.61	0	0.3s	+3	6°	12°	<b>108</b>	Tmp	414	1.257	13:31:08.66	13:31:08.23	0	0.4s	-4	14°	14°	
<b>33</b>	Tmp	119	5.089	10:46:36.79	10:46:38.12	0	1.3s	[+13]	14°	11°	<b>109</b>	Tmp	418	2.535	13:32:57.87	13:32:58.08	0	0.2s	+2	6°	14°	
<b>34</b>	Tmp	122	5.383	10:47:19.60	10:47:18.30	0	1.3s	[-13]	14°	13°	<b>110</b>	Tmp	422	3.834	13:34:41.53	13:34:41.89	0	0.4s	+4	9°	14°	
<b>35</b>	Tmp	125	5.687	10:47:53.98	10:47:57.25	0	3.3s	+33	15°	14°	<b>Etapa B</b> Num 14 Pen 0 PCZ 1 Total PP 2189 PG 2											
<b>36</b>	Tmp	130	6.018	10:48:26.65	10:48:27.88	0	1.2s	+12	6°	13°	<b>Num 14</b> A PG 3 13° B PG 2 14° Tot PG 5 Col. 13°											
<b>37</b>	Tmp	136	6.574	10:50:40.53	10:50:40.52	0	0.0s	0	1°	12°												
<b>38</b>	Tmp	150	7.738	10:53:31.79	10:53:32.98	0	1.2s	+12	13°	12°												
<b>39</b>	Tmp	160	8.704	10:55:38.35	10:55:42.25	0	3.9s	[+39]	11°	12°												
<b>40</b>	Tmp	162	8.870	10:55:58.87	10:55:59.38	0	0.5s	+5	10°	13°												
<b>41</b>	Tmp	164	9.215	10:56:34.40	10:56:34.11	0	0.3s	-3	8°	12°												
<b>42</b>	Tmp	169	9.614	10:57:33.05	10:57:33.01	0	0.0s	0	2°	12°												
<b>43</b>	Tmp	174	10.073	10:58:26.68	10:58:27.12	0	0.4s	+4	9°	12°												
<b>44</b>	Tmp	178	10.466	10:59:13.39	10:59:13.71	0	0.3s	+3	8°	12°												
<b>45</b>	Tmp	184	11.208	11:00:43.24	11:00:44.37	0	1.1s	+11	15°	12°												
<b>46</b>	Tmp	188	11.526	11:01:34.17	11:01:33.37	0	0.8s	-8	14°	12°												
<b>47</b>	Tmp	190	11.687	11:01:49.93	11:01:49.79	0	0.1s	-1	4°	12°												
<b>48</b>	Tmp	194	12.114	11:02:41.95	11:02:42.95	0	1.0s	+10	11°	12°												
<b>49</b>	Tmp	202	12.957	11:04:27.66	11:04:27.46	0	0.2s	-2	7°	12°												
<b>50</b>	Tmp	207	13.285	11:05:02.80	11:05:02.06	0	0.7s	-7	9°	12°												
<b>51</b>	Tmp	214	13.740	11:05:51.56	11:05:53.69	0	2.1s	[+21]	14°	12°												
<b>52</b>	Tmp	217	14.285	11:06:55.15	11:06:53.94	0	1.2s	-12	15°	13°												
<b>53</b>	Tmp	219	14.624	11:07:37.13	11:07:37.33	0	0.2s	+2	8°	13°												
<b>54</b>	Tmp	219	15.748	11:09:07.05	11:09:06.96	0	0.1s	-1	5°	13°												
<b>55</b>	Tmp	221	17.190	11:10:45.20	11:10:45.23	0	0.0s	0	1°	13°												
<b>Etapa A</b> Num 14 Pen 0 PCZ 10 Total PP 293 PG 3																						
<b>70</b>	Tmp	291	0.180	12:40:19.48	12:40:19.35	0	0.1s	-1	4°	4°												
<b>71</b>	Tmp	297	1.910	12:42:45.02	12:42:45.06	0	0.0s	0	1°	1°												

# RALLY DE SÃO BENTO ESTRE - CAMPEONATO RALLY SC 2014



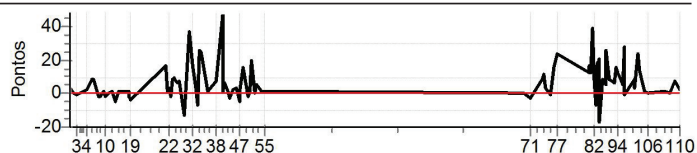
## Performance Individual

PC	Tp	Trc	DistPC	Ideal	Passagem	Pen	Erro	Pontos	NoPC	AtePC
<b>N</b>	<b>15</b>	15 / Eiemar Kirst / Henry Ritter Kirst								
<b>u</b>		Cat / NL / Largada SUPER MASTER / 15 / 09:45:00								
<b>m</b>	<b>10°</b>	Piratuba TROLLER								
PC	Tp	Trc	DistPC	Ideal	Passagem	Pen	Erro	Pontos	NoPC	AtePC
1	Tmp	3	0.490	10:03:45.42	10:03:45.68	0	0.3s	+3	13°	13°
2	Tmp	6	1.463	10:04:55.15	10:04:55.18	0	0.0s	0	2°	7°
3	Tmp	9	2.420	10:06:11.85	10:06:11.77	0	0.1s	-1	7°	8°
4	Tmp	12	4.598	10:09:39.21	10:09:39.38	0	0.2s	+2	10°	11°
5	Tmp	15	5.338	10:11:11.15	10:11:11.94	0	0.8s	+8	15°	15°
6	Tmp	16	5.693	10:11:47.21	10:11:48.00	0	0.8s	+8	12°	15°
7	Tmp	20	6.865	10:13:35.86	10:13:35.68	0	0.2s	-2	1°	14°
8	Tmp	24	7.534	10:14:25.18	10:14:25.02	0	0.2s	-2	4°	10°
9	Tmp	26	8.195	10:15:19.40	10:15:19.50	0	0.1s	+1	5°	8°
10	Tmp	30	8.976	10:16:17.77	10:16:17.62	0	0.2s	-2	3°	8°
11	Tmp	34	9.579	10:17:01.47	10:17:01.43	0	0.0s	0	2°	6°
12	Tmp	38	10.544	10:18:36.59	10:18:36.66	0	0.1s	+1	5°	5°
13	Tmp	43	11.203	10:19:38.29	10:19:37.78	0	0.5s	-5	8°	6°
14	Tmp	46	11.746	10:20:28.60	10:20:28.72	0	0.1s	+1	4°	6°
15	Tmp	52	12.421	10:21:36.13	10:21:36.24	0	0.1s	+1	4°	5°
16	Tmp	58	13.480	10:23:21.66	10:23:21.74	0	0.1s	+1	4°	4°
17	Tmp	60	13.909	10:23:56.09	10:23:56.19	0	0.1s	+1	5°	4°
18	Tmp	62	14.225	10:24:24.07	10:24:23.84	0	0.2s	-2	4°	4°
19	Tmp	63	14.373	10:24:34.75	10:24:34.40	0	0.4s	-4	7°	4°
20	Tmp	66	0.235	10:37:07.38	10:37:09.12	0	1.7s	+17	13°	5°
21	Tmp	70	0.486	10:37:39.98	10:37:40.07	0	0.1s	+1	3°	4°
22	Tmp	71	0.744	10:37:59.82	10:38:00.13	0	0.3s	+3	6°	4°
23	Tmp	75	1.067	10:38:45.16	10:38:44.95	0	0.2s	-2	4°	3°
24	Tmp	78	1.418	10:39:34.74	10:39:35.58	0	0.8s	+8	10°	3°
25	Tmp	81	1.727	10:40:04.28	10:40:05.20	0	0.9s	+9	10°	3°
26	Tmp	83	1.875	10:40:20.14	10:40:20.80	0	0.7s	+7	12°	5°
27	Tmp	87	2.276	10:41:04.89	10:41:05.50	0	0.6s	+6	13°	6°
28	Tmp	92	2.647	10:41:58.44	10:41:59.13	0	0.7s	+7	12°	7°
30	Tmp	100	3.314	10:43:31.42	10:43:30.17	0	1.3s	-13	12°	7°
31	Tmp	109	4.222	10:45:27.88	10:45:31.57	0	3.7s	+37	14°	7°
32	Tmp	112	4.505	10:46:22.33	10:46:24.01	0	1.7s	+17	14°	9°
33	Tmp	119	5.089	10:47:36.79	10:47:37.02	0	0.2s	+2	1°	9°
34	Tmp	122	5.383	10:48:19.60	10:48:18.92	0	0.7s	-7	9°	9°
35	Tmp	125	5.687	10:48:53.98	10:48:56.57	0	2.6s	[+26]	14°	9°
36	Tmp	130	6.018	10:49:26.65	10:49:29.18	0	2.5s	[+25]	11°	9°
37	Tmp	136	6.574	10:51:40.53	10:51:40.64	0	0.1s	+1	4°	9°
38	Tmp	150	7.738	10:54:31.79	10:54:32.53	0	0.7s	+7	12°	9°
39	Tmp	160	8.704	10:56:38.35	10:56:43.10	0	4.8s	[+48]	12°	10°
40	Tmp	162	8.870	10:56:58.87	10:56:59.00	0	0.1s	+1	2°	10°
41	Tmp	164	9.215	10:57:34.40	10:57:34.99	0	0.6s	+6	11°	10°
42	Tmp	169	9.614	10:58:33.05	10:58:33.14	0	0.1s	+1	3°	9°
43	Tmp	174	10.073	10:59:26.68	10:59:26.42	0	0.3s	-3	6°	9°
44	Tmp	178	10.466	11:00:13.39	11:00:13.62	0	0.2s	+2	4°	9°
45	Tmp	184	11.208	11:01:43.24	11:01:43.54	0	0.3s	+3	10°	9°
46	Tmp	188	11.526	11:02:34.17	11:02:33.70	0	0.5s	-5	6°	9°
47	Tmp	190	11.687	11:02:49.93	11:02:49.99	0	0.1s	+1	3°	9°
48	Tmp	194	12.114	11:03:41.95	11:03:43.47	0	1.5s	+15	14°	10°
49	Tmp	202	12.957	11:05:27.66	11:05:27.47	0	0.2s	-2	6°	10°
50	Tmp	207	13.285	11:06:02.80	11:06:02.82	0	0.0s	0	1°	10°
51	Tmp	214	13.740	11:06:51.56	11:06:53.54	0	2.0s	[+20]	13°	10°
52	Tmp	217	14.285	11:07:55.15	11:07:55.14	0	0.0s	0	1°	10°
53	Tmp	219	14.624	11:08:37.13	11:08:37.62	0	0.5s	+5	14°	10°
54	Tmp	219	15.748	11:10:07.05	11:10:07.17	0	0.1s	+1	4°	10°
55	Tmp	221	17.190	11:11:45.20	11:11:45.29	0	0.1s	+1	2°	10°

PC	Tp	Trc	DistPC	Ideal	Passagem	Pen	Erro	Pontos	NoPC	AtePC
72	Tmp	301	0.354	12:47:44.95	12:47:45.74	0	0.8s	+8	11°	6°
73	Tmp	307	0.815	12:48:34.50	12:48:35.62	0	1.1s	+11	12°	10°
74	Tmp	308	1.186	12:49:09.98	12:49:10.32	0	0.3s	+3	5°	9°
75	Tmp	313	2.020	12:50:29.25	12:50:29.11	0	0.1s	-1	4°	5°
76	Tmp	315	2.480	12:51:54.45	12:51:55.93	0	1.5s	+15	13°	8°
77	Tmp	319	3.068	12:52:58.13	12:53:00.51	0	2.4s	+24	9°	10°
78	Tmp	323	0.373	13:03:57.29	13:03:58.51	0	1.2s	+12	13°	10°
79	Tmp	324	0.133	13:04:23.23	13:04:24.92	0	1.7s	+17	15°	11°
80	Tmp	326	0.427	13:04:53.01	13:04:54.17	0	1.2s	+12	8°	11°
81	Tmp	329	0.709	13:05:27.69	13:05:31.55	0	3.9s	[+39]	9°	10°
82	Tmp	331	1.147	13:06:09.74	13:06:10.55	0	0.8s	+8	8°	10°
83	Tmp	333	1.479	13:06:40.18	13:06:39.53	0	0.7s	-7	6°	10°
84	Tmp	335	1.585	13:06:52.72	13:06:54.66	0	1.9s	+19	7°	10°
85	Tmp	337	0.160	13:07:11.47	13:07:11.59	0	0.1s	+1	2°	10°
86	Tmp	338	0.300	13:07:26.53	13:07:28.65	0	2.1s	+21	7°	9°
87	Tmp	339	0.452	13:07:46.05	13:07:44.33	0	1.7s	-17	10°	8°
88	Tmp	344	0.094	13:08:39.89	13:08:40.67	0	0.8s	+8	4°	8°
89	Tmp	349	0.676	13:09:49.89	13:09:50.38	0	0.5s	+5	7°	8°
90	Tmp	352	0.132	13:10:06.08	13:10:08.71	0	2.6s	[+26]	11°	8°
91	Tmp	357	0.787	13:11:27.72	13:11:28.56	0	0.8s	+8	12°	8°
92	Tmp	364	1.343	13:12:58.19	13:12:58.77	0	0.6s	+6	12°	8°
93	Tmp	365	1.538	13:13:15.47	13:13:16.99	0	1.5s	+15	14°	8°
94	Tmp	370	2.036	13:13:59.85	13:14:01.09	0	1.2s	+12	9°	9°
96	Tmp	377	2.882	13:15:39.58	13:15:40.07	0	0.5s	+5	12°	9°
97	Tmp	379	0.144	13:16:13.01	13:16:15.85	0	2.8s	[+28]	10°	9°
98	Tmp	381	0.408	13:16:34.75	13:16:34.65	0	0.1s	-1	3°	9°
101	Tmp	386	1.243	13:19:42.84	13:19:43.59	0	0.8s	+8	14°	9°
102	Tmp	387	1.472	13:20:09.44	13:20:09.69	0	0.3s	+3	1°	9°
103	Tmp	394	2.008	13:21:10.11	13:21:12.46	0	2.4s	+24	9°	9°
104	Tmp	395	2.455	13:21:53.64	13:21:54.96	0	1.3s	+13	8°	8°
105	Tmp	401	3.194	13:23:10.30	13:23:10.44	0	0.1s	+1	4°	8°
106	Tmp	405	4.087	13:24:52.21	13:24:52.22	0	0.0s	0	1°	8°
107	Tmp	408	0.182	13:30:23.52	13:30:23.57	0	0.1s	+1	2°	8°
108	Tmp	414	1.257	13:32:08.66	13:32:08.64	0	0.0s	0	1°	8°
109	Tmp	418	2.535	13:33:57.87	13:33:58.58	0	0.7s	+7	14°	8°
110	Tmp	422	3.834	13:35:41.53	13:35:41.73	0	0.2s	+2	6°	8°

Etapa B Num 15 Pen 0 PCZ 3 Total PP 298 PG 8

Num 15 A PG 6 10° B PG 8 8° Tot PG 14 Col. 10°



# RALLY DE SÃO BENTO ESTRE - CAMPEONATO RALLY SC 2014

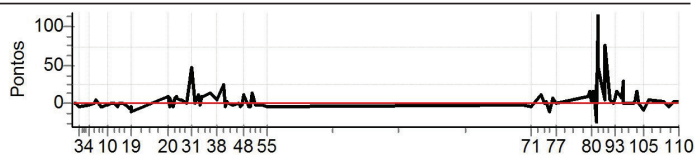


## Performance Individual

PC	Tp	Trc	DistPC	Ideal	Passagem	Pen	Erro	Pontos	NoPC	AtePC	
<b>N</b>	<b>16</b>	16 / Vinicius Polati / Marcos Fernando Evangeleista									
<b>u</b>	<b>9°</b>	Cat / NL / Largada SUPER MASTER / 16 / 09:46:00									
<b>m</b>	<b>9°</b>	Curitiba				MITSUBISHI					
PC	Tp	Trc	DistPC	Ideal	Passagem	Pen	Erro	Pontos	NoPC	AtePC	
1	Tmp	3	0.490	10:04:45.42	10:04:45.39	0	0.0s	0	1°	1°	
2	Tmp	6	1.463	10:05:55.15	10:05:55.11	0	0.0s	0	1°	1°	
3	Tmp	9	2.420	10:07:11.85	10:07:11.58	0	0.3s	-3	14°	4°	
4	Tmp	12	4.598	10:10:39.21	10:10:39.02	0	0.2s	-2	9°	8°	
5	Tmp	15	5.338	10:12:11.15	10:12:11.21	0	0.1s	+1	2°	4°	
6	Tmp	16	5.693	10:12:47.21	10:12:47.71	0	0.5s	+5	6°	3°	
7	Tmp	20	6.865	10:14:35.86	10:14:35.53	0	0.3s	-3	4°	1°	
8	Tmp	24	7.534	10:15:25.18	10:15:24.81	0	0.4s	-4	8°	5°	
9	Tmp	26	8.195	10:16:19.40	10:16:19.17	0	0.2s	-2	8°	5°	
10	Tmp	30	8.976	10:17:17.77	10:17:17.61	0	0.2s	-2	2°	2°	
11	Tmp	34	9.579	10:18:01.47	10:18:01.44	0	0.0s	0	1°	1°	
12	Tmp	38	10.544	10:19:36.59	10:19:36.71	0	0.1s	+1	4°	1°	
13	Tmp	43	11.203	10:20:38.29	10:20:37.78	0	0.5s	-5	7°	3°	
14	Tmp	46	11.746	10:21:28.60	10:21:28.58	0	0.0s	0	1°	1°	
15	Tmp	52	12.421	10:22:36.13	10:22:36.23	0	0.1s	+1	3°	1°	
16	Tmp	58	13.480	10:24:21.66	10:24:21.24	0	0.4s	-4	11°	5°	
17	Tmp	60	13.909	10:24:56.09	10:24:55.52	0	0.6s	-6	12°	7°	
18	Tmp	62	14.225	10:25:24.07	10:25:23.56	0	0.5s	-5	10°	7°	
19	Tmp	63	14.373	10:25:34.75	10:25:33.64	0	1.1s	-11	14°	8°	
20	Tmp	66	0.235	10:38:07.38	10:38:08.39	0	1.0s	+10	11°	8°	
21	Tmp	70	0.486	10:38:39.98	10:38:39.46	0	0.5s	-5	9°	8°	
22	Tmp	71	0.744	10:38:59.82	10:39:00.54	0	0.7s	+7	12°	8°	
23	Tmp	75	1.067	10:39:45.16	10:39:44.83	0	0.3s	-3	8°	8°	
24	Tmp	78	1.418	10:40:34.74	10:40:35.32	0	0.6s	+6	8°	8°	
25	Tmp	81	1.727	10:41:04.28	10:41:05.28	0	1.0s	+10	11°	9°	
26	Tmp	83	1.875	10:41:20.14	10:41:20.91	0	0.8s	+8	14°	10°	
27	Tmp	87	2.276	10:42:04.89	10:42:05.36	0	0.5s	+5	12°	10°	
28	Tmp	92	2.647	10:42:58.44	10:42:58.86	0	0.4s	+4	8°	10°	
30	Tmp	100	3.314	10:44:31.42	10:44:31.43	0	0.0s	0	1°	9°	
31	Tmp	109	4.222	10:46:27.88	10:46:32.48	0	4.6s	[+46]	15°	8°	
32	Tmp	112	4.505	10:47:22.33	10:47:22.41	0	0.1s	+1	2°	6°	
33	Tmp	119	5.089	10:48:36.79	10:48:37.94	0	1.2s	+12	13°	8°	
34	Tmp	122	5.383	10:49:19.60	10:49:19.38	0	0.2s	-2	3°	7°	
35	Tmp	125	5.687	10:49:53.98	10:49:55.02	0	1.0s	+10	8°	7°	
36	Tmp	130	6.018	10:50:26.65	10:50:27.66	0	1.0s	+10	5°	7°	
37	Tmp	136	6.574	10:52:40.53	10:52:41.89	0	1.4s	[+14]	15°	8°	
38	Tmp	150	7.738	10:55:31.79	10:55:32.17	0	0.4s	+4	8°	8°	
39	Tmp	160	8.704	10:57:38.35	10:57:40.70	0	2.4s	[+24]	8°	8°	
40	Tmp	162	8.870	10:57:58.87	10:57:58.46	0	0.4s	-4	8°	8°	
41	Tmp	164	9.215	10:58:34.40	10:58:34.62	0	0.2s	+2	6°	8°	
42	Tmp	169	9.614	10:59:33.05	10:59:33.07	0	0.0s	0	1°	8°	
43	Tmp	174	10.073	11:00:26.68	11:00:26.50	0	0.2s	-2	4°	8°	
44	Tmp	178	10.466	11:01:13.39	11:01:13.17	0	0.2s	-2	3°	8°	
45	Tmp	184	11.208	11:02:43.24	11:02:43.26	0	0.0s	0	1°	8°	
46	Tmp	188	11.526	11:03:34.17	11:03:33.87	0	0.3s	-3	3°	8°	
47	Tmp	190	11.687	11:03:49.93	11:03:49.88	0	0.1s	-1	2°	8°	
48	Tmp	194	12.114	11:04:41.95	11:04:43.01	0	1.1s	+11	12°	8°	
49	Tmp	202	12.957	11:06:27.66	11:06:27.29	0	0.4s	-4	9°	8°	
50	Tmp	207	13.285	11:07:02.80	11:07:02.31	0	0.5s	-5	6°	8°	
51	Tmp	214	13.740	11:07:51.56	11:07:52.98	0	1.4s	[+14]	10°	8°	
52	Tmp	217	14.285	11:08:55.15	11:08:55.02	0	0.1s	-1	3°	8°	
53	Tmp	219	14.624	11:09:37.13	11:09:37.04	0	0.1s	-1	4°	8°	
54	Tmp	219	15.748	11:11:07.05	11:11:06.89	0	0.2s	-2	10°	8°	
55	Tmp	221	17.190	11:12:45.20	11:12:44.91	0	0.3s	-3	11°	8°	

PC	Tp	Trc	DistPC	Ideal	Passagem	Pen	Erro	Pontos	NoPC	AtePC
72	Tmp	301	0.354	12:48:44.95	12:48:46.02	0	1.1s	+11	13°	8°
73	Tmp	307	0.815	12:49:34.50	12:49:34.55	0	0.1s	+1	3°	3°
74	Tmp	308	1.186	12:50:09.98	12:50:10.17	0	0.2s	+2	1°	2°
75	Tmp	313	2.020	12:51:29.25	12:51:28.23	0	1.0s	-10	10°	9°
76	Tmp	315	2.480	12:52:54.45	12:52:55.29	0	0.8s	+8	4°	6°
77	Tmp	319	3.068	12:53:58.13	12:53:58.10	0	0.0s	0	1°	3°
78	Tmp	323	0.373	13:04:57.29	13:04:58.21	0	0.9s	+9	11°	3°
79	Tmp	324	0.133	13:05:23.23	13:05:24.86	0	1.6s	+16	14°	7°
80	Tmp	326	0.427	13:05:53.01	13:05:53.18	0	0.2s	+2	2°	4°
81	Tmp	329	0.709	13:06:27.69	13:06:29.30	0	1.6s	+16	5°	5°
82	Tmp	331	1.147	13:07:09.74	13:07:09.95	0	0.2s	+2	4°	5°
83	Tmp	333	1.479	13:07:40.18	13:07:37.80	0	2.4s	-24	10°	6°
84	Tmp	335	1.585	13:07:52.72	13:07:55.25	0	2.5s	[+25]	8°	7°
85	Tmp	337	0.160	13:08:11.47	13:08:10.90	0	0.6s	-6	9°	7°
86	Tmp	338	0.300	13:08:26.53	13:08:38.34	0	11.8s	[+118]	11°	8°
87	Tmp	339	0.452	13:08:46.05	13:08:50.84	0	4.8s	+48	12°	9°
88	Tmp	344	0.094	13:09:39.89	13:09:42.28	0	2.4s	+24	11°	9°
89	Tmp	349	0.676	13:10:49.89	13:10:50.30	0	0.4s	+4	6°	9°
90	Tmp	352	0.132	13:11:06.08	13:11:13.68	0	7.6s	+76	12°	10°
91	Tmp	357	0.787	13:12:27.72	13:12:28.10	0	0.4s	+4	5°	10°
92	Tmp	364	1.343	13:13:58.19	13:13:58.31	0	0.1s	+1	2°	10°
93	Tmp	365	1.538	13:14:15.47	13:14:16.09	0	0.6s	+6	9°	10°
94	Tmp	370	2.036	13:14:59.85	13:15:01.59	0	1.7s	+17	12°	10°
96	Tmp	377	2.882	13:16:39.58	13:16:40.19	0	0.6s	+6	14°	10°
97	Tmp	379	0.144	13:17:13.01	13:17:15.88	0	2.9s	[+29]	12°	10°
98	Tmp	381	0.408	13:17:34.75	13:17:34.83	0	0.1s	+1	2°	10°
101	Tmp	386	1.243	13:20:42.84	13:20:42.89	0	0.1s	+1	3°	10°
102	Tmp	387	1.472	13:21:09.44	13:21:09.83	0	0.4s	+4	2°	10°
103	Tmp	394	2.008	13:22:10.11	13:22:11.77	0	1.7s	+17	5°	10°
104	Tmp	395	2.455	13:22:53.64	13:22:53.62	0	0.0s	0	1°	9°
105	Tmp	401	3.194	13:24:10.30	13:24:09.39	0	0.9s	-9	12°	9°
106	Tmp	405	4.087	13:25:52.21	13:25:52.63	0	0.4s	+4	9°	9°
107	Tmp	408	0.182	13:31:23.52	13:31:23.86	0	0.3s	+3	8°	9°
108	Tmp	414	1.257	13:33:08.66	13:33:08.35	0	0.3s	-3	12°	9°
109	Tmp	418	2.535	13:34:57.87	13:34:58.18	0	0.3s	+3	8°	9°
110	Tmp	422	3.834	13:36:41.53	13:36:41.82	0	0.3s	+3	8°	9°

<b>Etapa B</b>	<b>Num</b> 16	<b>Pen</b> 0	<b>PCZ</b> 2	<b>Total PP</b> 346	<b>PG</b> 7
<b>Num</b> 16	<b>A PG</b> 8	8°	<b>B PG</b> 7	9°	<b>Tot PG</b> 15
					<b>Col.</b> 9°



<b>Etapa A</b>	<b>Num</b> 16	<b>Pen</b> 0	<b>PCZ</b> 7	<b>Total PP</b> 193	<b>PG</b> 8					
70	Tmp	291	0.180	12:42:19.48	12:42:19.25	0	0.2s	-2	7°	7°
71	Tmp	297	1.910	12:44:45.02	12:44:44.74	0	0.3s	-3	4°	8°

# RALLY DE SÃO BENTO ESTRE - CAMPEONATO RALLY SC 2014



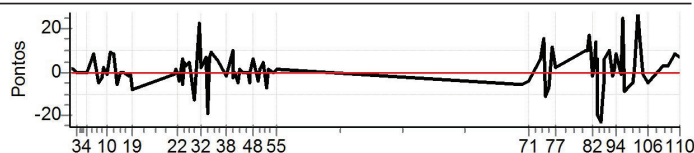
## Performance Individual

PC	Tp	Trc	DistPC	Ideal	Passagem	Pen	Erro	Pontos	NoPC	AtePC	
<b>N</b>	<b>21</b>	21 / Julio Cesar Bonotto Neto / Deividi Nardi									
<b>u</b>		Cat / NL / Largada GRADUADOS / 25 / 09:55:00									
<b>m</b>	<b>1°</b>	Sao Bento do Sul				JEEP WRANGLER					
PC	Tp	Trc	DistPC	Ideal	Passagem	Pen	Erro	Pontos	NoPC	AtePC	
1	Tmp	3	0.490	10:13:51.18	10:13:51.41	0	0.2s	+2	10°	10°	
2	Tmp	6	1.463	10:15:07.31	10:15:07.41	0	0.1s	+1	7°	9°	
3	Tmp	9	2.420	10:16:29.63	10:16:29.62	0	0.0s	0	2°	5°	
4	Tmp	12	4.598	10:20:15.14	10:20:15.11	0	0.0s	0	5°	4°	
5	Tmp	15	5.338	10:21:51.41	10:21:52.03	0	0.6s	+6	10°	4°	
6	Tmp	16	5.693	10:22:30.81	10:22:31.64	0	0.8s	+8	5°	7°	
7	Tmp	20	6.865	10:24:35.94	10:24:35.43	0	0.5s	-5	6°	4°	
8	Tmp	24	7.534	10:25:32.23	10:25:31.96	0	0.3s	-3	6°	4°	
9	Tmp	26	8.195	10:26:35.18	10:26:35.35	0	0.2s	+2	6°	4°	
10	Tmp	30	8.976	10:27:42.02	10:27:41.94	0	0.1s	-1	4°	2°	
11	Tmp	34	9.579	10:28:31.95	10:28:32.87	0	0.9s	+9	10°	3°	
12	Tmp	38	10.544	10:30:16.13	10:30:16.88	0	0.8s	+8	11°	6°	
13	Tmp	43	11.203	10:31:26.42	10:31:25.81	0	0.6s	-6	11°	7°	
14	Tmp	46	11.746	10:32:23.54	10:32:23.53	0	0.0s	0	4°	7°	
15	Tmp	52	12.421	10:33:36.76	10:33:36.76	0	0.0s	0	1°	5°	
16	Tmp	58	13.480	10:35:32.65	10:35:32.43	0	0.2s	-2	10°	6°	
17	Tmp	60	13.909	10:36:12.45	10:36:12.38	0	0.1s	-1	6°	7°	
18	Tmp	62	14.225	10:36:44.05	10:36:43.40	0	0.7s	-7	11°	6°	
19	Tmp	63	14.373	10:36:56.20	10:36:55.38	0	0.8s	-8	11°	8°	
20	Tmp	66	0.235	10:52:32.56	10:52:32.50	0	0.1s	-1	7°	6°	
21	Tmp	70	0.486	10:53:08.44	10:53:08.52	0	0.1s	+1	5°	5°	
22	Tmp	71	0.744	10:53:31.22	10:53:31.20	0	0.0s	0	2°	5°	
23	Tmp	75	1.067	10:54:20.77	10:54:20.35	0	0.4s	-4	6°	5°	
24	Tmp	78	1.418	10:55:15.28	10:55:15.92	0	0.6s	+6	11°	5°	
25	Tmp	81	1.727	10:55:49.32	10:55:48.76	0	0.6s	-6	11°	6°	
26	Tmp	83	1.875	10:56:07.25	10:56:07.66	0	0.4s	+4	9°	5°	
27	Tmp	87	2.276	10:56:58.57	10:56:58.88	0	0.3s	+3	10°	5°	
28	Tmp	92	2.647	10:57:56.13	10:57:56.49	0	0.4s	+4	6°	5°	
30	Tmp	100	3.314	10:59:34.78	10:59:33.45	0	1.3s	[-13]	10°	7°	
31	Tmp	109	4.222	11:01:41.29	11:01:43.49	0	2.2s	[+22]	11°	6°	
32	Tmp	112	4.505	11:02:36.99	11:02:37.23	0	0.2s	+2	7°	7°	
33	Tmp	119	5.089	11:03:57.66	11:03:58.40	0	0.7s	+7	8°	7°	
34	Tmp	122	5.383	11:04:43.81	11:04:41.89	0	1.9s	[-19]	12°	7°	
35	Tmp	125	5.687	11:05:22.75	11:05:23.48	0	0.7s	+7	6°	7°	
36	Tmp	130	6.018	11:05:59.47	11:06:00.37	0	0.9s	+9	2°	7°	
37	Tmp	136	6.574	11:08:34.62	11:08:35.08	0	0.5s	+5	4°	7°	
38	Tmp	150	7.738	11:11:37.68	11:11:37.45	0	0.2s	-2	4°	6°	
39	Tmp	160	8.704	11:13:55.53	11:13:56.53	0	1.0s	[+10]	4°	6°	
40	Tmp	162	8.870	11:14:17.18	11:14:16.89	0	0.3s	-3	8°	4°	
41	Tmp	164	9.215	11:14:57.58	11:14:57.59	0	0.0s	0	2°	4°	
42	Tmp	169	9.614	11:15:59.27	11:15:58.73	0	0.5s	-5	6°	4°	
43	Tmp	174	10.073	11:16:58.02	11:16:58.09	0	0.1s	+1	5°	4°	
44	Tmp	178	10.466	11:17:49.67	11:17:49.70	0	0.0s	0	1°	4°	
45	Tmp	184	11.208	11:19:27.60	11:19:27.58	0	0.0s	0	1°	3°	
46	Tmp	188	11.526	11:20:20.24	11:20:19.71	0	0.5s	-5	9°	4°	
47	Tmp	190	11.687	11:20:37.98	11:20:38.01	0	0.0s	0	3°	4°	
48	Tmp	194	12.114	11:21:46.79	11:21:47.40	0	0.6s	+6	2°	3°	
49	Tmp	202	12.957	11:23:40.80	11:23:40.40	0	0.4s	-4	7°	3°	
50	Tmp	207	13.285	11:24:21.06	11:24:21.11	0	0.1s	+1	5°	3°	
51	Tmp	214	13.740	11:25:15.32	11:25:15.73	0	0.4s	+4	7°	3°	
52	Tmp	217	14.285	11:26:27.06	11:26:26.41	0	0.7s	-7	6°	3°	
53	Tmp	219	14.624	11:27:11.96	11:27:12.07	0	0.1s	+1	6°	3°	
54	Tmp	219	15.748	11:28:48.31	11:28:48.35	0	0.0s	0	4°	3°	
55	Tmp	221	17.190	11:30:32.38	11:30:32.51	0	0.1s	+1	9°	3°	

<b>Etapa A</b>	<b>Num</b> 21	<b>Pen</b> 0	<b>PCZ</b> 10	<b>Total PP</b> 168	<b>PG</b> 13					
70	Tmp	291	0.180	13:01:14.99	13:01:14.39	0	0.6s	-6	10°	10°
71	Tmp	297	1.910	13:03:51.62	13:03:51.22	0	0.4s	-4	7°	11°

PC	Tp	Trc	DistPC	Ideal	Passagem	Pen	Erro	Pontos	NoPC	AtePC
72	Tmp	301	0.354	13:07:57.87	13:07:58.46	0	0.6s	+6	11°	12°
73	Tmp	307	0.815	13:08:54.14	13:08:55.63	0	1.5s	+15	6°	11°
74	Tmp	308	1.186	13:09:33.25	13:09:32.12	0	1.1s	-11	9°	11°
75	Tmp	313	2.020	13:11:03.93	13:11:03.22	0	0.7s	-7	10°	10°
76	Tmp	315	2.480	13:12:31.88	13:12:33.01	0	1.1s	+11	3°	10°
77	Tmp	319	3.068	13:13:44.11	13:13:44.32	0	0.2s	+2	4°	8°
78	Tmp	323	0.373	13:24:49.81	13:24:50.84	0	1.0s	+10	7°	8°
79	Tmp	324	0.133	13:25:20.08	13:25:21.10	0	1.0s	+10	10°	8°
80	Tmp	326	0.427	13:25:53.02	13:25:54.71	0	1.7s	+17	9°	8°
81	Tmp	329	0.709	13:26:32.68	13:26:33.63	0	1.0s	+10	3°	7°
82	Tmp	331	1.147	13:27:21.76	13:27:21.56	0	0.2s	-2	1°	6°
83	Tmp	333	1.479	13:27:57.12	13:27:57.42	0	0.3s	+3	5°	5°
84	Tmp	335	1.585	13:28:11.02	13:28:12.42	0	1.4s	+14	4°	7°
85	Tmp	337	0.160	13:28:32.55	13:28:32.75	0	0.2s	+2	5°	5°
86	Tmp	338	0.300	13:28:49.68	13:28:50.26	0	0.6s	+6	2°	3°
87	Tmp	339	0.452	13:29:11.55	13:29:09.54	0	2.0s	-20	12°	3°
88	Tmp	344	0.094	13:30:11.51	13:30:09.23	0	2.3s	[-23]	12°	3°
89	Tmp	349	0.676	13:31:29.48	13:31:29.23	0	0.3s	-3	7°	3°
90	Tmp	352	0.132	13:31:47.95	13:31:48.56	0	0.6s	+6	4°	4°
91	Tmp	357	0.787	13:33:17.41	13:33:18.44	0	1.0s	+10	9°	4°
92	Tmp	364	1.343	13:34:52.84	13:34:52.62	0	0.2s	-2	4°	4°
93	Tmp	365	1.538	13:35:12.25	13:35:12.36	0	0.1s	+1	2°	3°
94	Tmp	370	2.036	13:36:02.18	13:36:03.00	0	0.8s	+8	4°	3°
96	Tmp	377	2.882	13:37:49.88	13:37:49.77	0	0.1s	-1	3°	3°
97	Tmp	379	0.144	13:38:27.81	13:38:30.27	0	2.5s	[+25]	4°	3°
98	Tmp	381	0.408	13:38:53.02	13:38:52.14	0	0.9s	-9	12°	3°
101	Tmp	386	1.243	13:42:08.05	13:42:07.51	0	0.5s	-5	11°	3°
102	Tmp	387	1.472	13:42:37.57	13:42:37.80	0	0.2s	+2	3°	3°
103	Tmp	394	2.008	13:43:43.67	13:43:46.32	0	2.7s	[+27]	10°	2°
104	Tmp	395	2.455	13:44:34.41	13:44:36.09	0	1.7s	+17	8°	2°
105	Tmp	401	3.194	13:46:01.16	13:46:01.07	0	0.1s	-1	3°	2°
106	Tmp	405	4.087	13:47:53.62	13:47:53.14	0	0.5s	-5	9°	2°
107	Tmp	408	0.182	13:53:29.27	13:53:29.61	0	0.3s	+3	7°	2°
108	Tmp	414	1.257	13:55:28.26	13:55:28.60	0	0.3s	+3	8°	2°
109	Tmp	418	2.535	13:57:35.87	13:57:36.66	0	0.8s	+8	13°	2°
110	Tmp	422	3.834	13:59:34.29	13:59:34.97	0	0.7s	+7	11°	2°

<b>Etapa B</b>	<b>Num</b> 21	<b>Pen</b> 0	<b>PCZ</b> 0	<b>Total PP</b> 247	<b>PG</b> 15	
<b>Num</b> 25	<b>A PG</b> 13	<b>3°</b>	<b>B PG</b> 15	<b>2°</b>	<b>Tot PG</b> 28	<b>Col.</b> 1°



# RALLY DE SÃO BENTO ESTRE - CAMPEONATO RALLY SC 2014



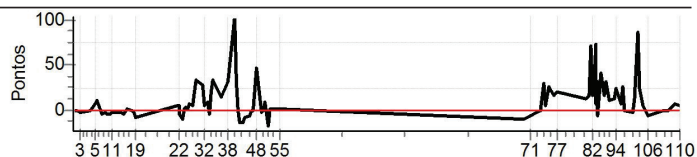
## Performance Individual

PC	Tp	Trc	DistPC	Ideal	Passagem	Pen	Erro	Pontos	NoPC	AtePC
<b>N</b>	<b>22</b>	22 / Juares Jose Veloso Lacerda / Paulo Roberto de Oliveira								
<b>u</b>		Cat / NL / Largada GRADUADOS / 26 / 09:56:00								
<b>m</b>	<b>12°</b>	Florianopolis			TROLLER T4					
PC	Tp	Trc	DistPC	Ideal	Passagem	Pen	Erro	Pontos	NoPC	AtePC
1	Tmp	3	0.490	10:14:51.18	10:14:51.17	0	0.0s	0	4°	4°
2	Tmp	6	1.463	10:16:07.31	10:16:07.20	0	0.1s	-1	6°	5°
3	Tmp	9	2.420	10:17:29.63	10:17:29.35	0	0.3s	-3	10°	6°
4	Tmp	12	4.598	10:21:15.14	10:21:15.10	0	0.0s	0	4°	5°
5	Tmp	15	5.338	10:22:51.41	10:22:51.96	0	0.6s	+6	9°	7°
6	Tmp	16	5.693	10:23:30.81	10:23:31.95	0	1.1s	+11	9°	8°
7	Tmp	20	6.865	10:25:35.94	10:25:35.48	0	0.5s	-5	5°	8°
8	Tmp	24	7.534	10:26:32.23	10:26:31.90	0	0.3s	-3	5°	5°
9	Tmp	26	8.195	10:27:35.18	10:27:34.79	0	0.4s	-4	9°	5°
10	Tmp	30	8.976	10:28:42.02	10:28:41.55	0	0.5s	-5	11°	6°
11	Tmp	34	9.579	10:29:31.95	10:29:31.70	0	0.3s	-3	5°	5°
12	Tmp	38	10.544	10:31:16.13	10:31:15.89	0	0.2s	-2	4°	4°
13	Tmp	43	11.203	10:32:26.42	10:32:26.10	0	0.3s	-3	8°	4°
14	Tmp	46	11.746	10:33:23.54	10:33:23.18	0	0.4s	-4	10°	5°
15	Tmp	52	12.421	10:34:36.76	10:34:36.81	0	0.1s	+1	3°	6°
16	Tmp	58	13.480	10:36:32.65	10:36:32.66	0	0.0s	0	1°	3°
17	Tmp	60	13.909	10:37:12.45	10:37:12.21	0	0.2s	-2	10°	5°
18	Tmp	62	14.225	10:37:44.05	10:37:43.27	0	0.8s	-8	13°	5°
19	Tmp	63	14.373	10:37:56.20	10:37:55.44	0	0.8s	-8	10°	7°
20	Tmp	66	0.235	10:53:32.56	10:53:33.00	0	0.4s	+4	11°	7°
21	Tmp	70	0.486	10:54:08.44	10:54:08.88	0	0.4s	+4	10°	7°
22	Tmp	71	0.744	10:54:31.22	10:54:30.75	0	0.5s	-5	14°	8°
23	Tmp	75	1.067	10:55:20.77	10:55:19.65	0	1.1s	-11	12°	8°
24	Tmp	78	1.418	10:56:15.28	10:56:15.52	0	0.2s	+2	8°	8°
25	Tmp	81	1.727	10:56:49.32	10:56:49.66	0	0.3s	+3	8°	8°
26	Tmp	83	1.875	10:57:07.25	10:57:07.33	0	0.1s	+1	5°	7°
27	Tmp	87	2.276	10:57:58.57	10:57:59.29	0	0.7s	+7	13°	9°
28	Tmp	92	2.647	10:58:56.13	10:58:56.60	0	0.5s	+5	9°	9°
30	Tmp	100	3.314	11:00:34.78	11:00:38.20	0	3.4s	+34	12°	9°
31	Tmp	109	4.222	11:02:41.29	11:02:44.08	0	2.8s	[+28]	12°	9°
32	Tmp	112	4.505	11:03:36.99	11:03:37.37	0	0.4s	+4	9°	8°
33	Tmp	119	5.089	11:04:57.66	11:04:58.48	0	0.8s	+8	10°	8°
34	Tmp	122	5.383	11:05:43.81	11:05:43.39	0	0.4s	-4	5°	8°
35	Tmp	125	5.687	11:06:22.75	11:06:24.88	0	2.1s	[+21]	13°	8°
36	Tmp	130	6.018	11:06:59.47	11:07:02.77	0	3.3s	+33	9°	9°
37	Tmp	136	6.574	11:09:34.62	11:09:36.12	0	1.5s	+15	10°	9°
38	Tmp	150	7.738	11:12:37.68	11:12:40.82	0	3.1s	+31	12°	9°
39	Tmp	160	8.704	11:14:55.53	11:15:05.91	0	10.4s	[+104]	13°	10°
40	Tmp	162	8.870	11:15:17.18	11:15:20.40	0	3.2s	+32	12°	10°
41	Tmp	164	9.215	11:15:57.58	11:15:57.52	0	0.1s	-1	6°	10°
42	Tmp	169	9.614	11:16:59.27	11:16:57.91	0	1.4s	-14	13°	10°
43	Tmp	174	10.073	11:17:58.02	11:17:56.60	0	1.4s	-14	14°	10°
44	Tmp	178	10.466	11:18:49.67	11:18:48.86	0	0.8s	-8	13°	10°
45	Tmp	184	11.208	11:20:27.60	11:20:26.88	0	0.7s	-7	12°	10°
46	Tmp	188	11.526	11:21:20.24	11:21:20.21	0	0.0s	0	3°	10°
47	Tmp	190	11.687	11:21:37.98	11:21:37.87	0	0.1s	-1	6°	10°
48	Tmp	194	12.114	11:22:46.79	11:22:51.34	0	4.6s	+46	14°	11°
49	Tmp	202	12.957	11:24:40.80	11:24:40.48	0	0.3s	-3	4°	11°
50	Tmp	207	13.285	11:25:21.06	11:25:21.10	0	0.0s	0	1°	10°
51	Tmp	214	13.740	11:26:15.32	11:26:16.21	0	0.9s	+9	10°	10°
52	Tmp	217	14.285	11:27:27.06	11:27:25.25	0	1.8s	[-18]	11°	10°
53	Tmp	219	14.624	11:28:11.96	11:28:12.06	0	0.1s	+1	5°	10°
54	Tmp	219	15.748	11:29:48.31	11:29:48.36	0	0.1s	+1	9°	9°
55	Tmp	221	17.190	11:31:32.38	11:31:32.47	0	0.1s	+1	8°	9°

PC	Tp	Trc	DistPC	Ideal	Passagem	Pen	Erro	Pontos	NoPC	AtePC
72	Tmp	301	0.354	13:08:57.87	13:08:57.89	0	0.0s	0	1°	9°
73	Tmp	307	0.815	13:09:54.14	13:09:57.00	0	2.9s	[+29]	10°	12°
74	Tmp	308	1.186	13:10:33.25	13:10:33.69	0	0.4s	+4	6°	9°
75	Tmp	313	2.020	13:12:03.93	13:12:06.46	0	2.5s	[+25]	12°	12°
76	Tmp	315	2.480	13:13:31.88	13:13:33.44	0	1.6s	+16	9°	12°
77	Tmp	319	3.068	13:14:44.11	13:14:46.08	0	2.0s	+20	9°	12°
78	Tmp	323	0.373	13:25:49.81	13:25:51.08	0	1.3s	+13	10°	11°
79	Tmp	324	0.133	13:26:20.08	13:26:21.47	0	1.4s	+14	12°	11°
80	Tmp	326	0.427	13:26:53.02	13:26:54.67	0	1.7s	+17	8°	10°
81	Tmp	329	0.709	13:27:32.68	13:27:39.89	0	7.2s	+72	12°	10°
82	Tmp	331	1.147	13:28:21.76	13:28:23.38	0	1.6s	+16	10°	10°
83	Tmp	333	1.479	13:28:57.12	13:29:00.34	0	3.2s	+32	13°	12°
84	Tmp	335	1.585	13:29:11.02	13:29:18.40	0	7.4s	+74	11°	12°
85	Tmp	337	0.160	13:29:32.55	13:29:33.25	0	0.7s	+7	9°	12°
86	Tmp	338	0.300	13:29:49.68	13:29:52.82	0	3.1s	+31	8°	12°
87	Tmp	339	0.452	13:30:11.55	13:30:11.00	0	0.6s	-6	3°	11°
88	Tmp	344	0.094	13:31:11.51	13:31:15.57	0	4.1s	+41	13°	12°
89	Tmp	349	0.676	13:32:29.48	13:32:31.07	0	1.6s	+16	13°	12°
90	Tmp	352	0.132	13:32:47.95	13:32:51.16	0	3.2s	+32	9°	11°
91	Tmp	357	0.787	13:34:17.41	13:34:18.53	0	1.1s	+11	11°	11°
92	Tmp	364	1.343	13:35:52.84	13:35:54.18	0	1.3s	+13	13°	11°
93	Tmp	365	1.538	13:36:12.25	13:36:13.52	0	1.3s	+13	13°	11°
94	Tmp	370	2.036	13:37:02.18	13:37:04.45	0	2.3s	+23	9°	11°
96	Tmp	377	2.882	13:38:49.88	13:38:50.50	0	0.6s	+6	9°	12°
97	Tmp	379	0.144	13:39:27.81	13:39:30.35	0	2.5s	+25	3°	11°
98	Tmp	381	0.408	13:39:53.02	13:39:53.02	0	0.0s	0	3°	11°
101	Tmp	386	1.243	13:43:08.05	13:43:07.82	0	0.2s	-2	6°	11°
102	Tmp	387	1.472	13:43:37.57	13:43:38.83	0	1.3s	+13	9°	10°
103	Tmp	394	2.008	13:44:43.67	13:44:52.38	0	8.7s	[+87]	13°	12°
104	Tmp	395	2.455	13:45:34.41	13:45:36.81	0	2.4s	+24	11°	13°
105	Tmp	401	3.194	13:47:01.16	13:47:01.63	0	0.5s	+5	10°	13°
106	Tmp	405	4.087	13:48:53.62	13:48:53.04	0	0.6s	-6	12°	13°
107	Tmp	408	0.182	13:54:29.27	13:54:29.26	0	0.0s	0	3°	13°
108	Tmp	414	1.257	13:56:28.26	13:56:28.17	0	0.1s	-1	2°	13°
109	Tmp	418	2.535	13:58:35.87	13:58:36.47	0	0.6s	+6	8°	13°
110	Tmp	422	3.834	14:00:34.29	14:00:34.77	0	0.5s	+5	9°	13°

Etapa B Num 22 Pen 0 PCZ 3 Total PP 581 PG 3

Num 26 A PG 7 9° B PG 3 13° Tot PG 10 Col. 12°



Etapa A Num 22 Pen 0 PCZ 5 Total PP 378 PG 7

70	Tmp	291	0.180	13:02:14.99	13:02:13.85	0	1.1s	-11	13°	13°
71	Tmp	297	1.910	13:04:51.62	13:04:51.01	0	0.6s	-6	13°	13°

# RALLY DE SÃO BENTO ESTRE - CAMPEONATO RALLY SC 2014



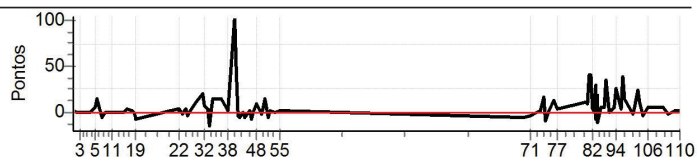
## Performance Individual

PC	Tp	Trc	DistPC	Ideal	Passagem	Pen	Erro	Pontos	NoPC	AtePC
<b>N</b>	<b>23</b>	23 / Eduardo Szabunia Neto / Wilson Reichwaid								
<b>u</b>		Cat / NL / Largada GRADUADOS / 27 / 09:57:00								
<b>m</b>	<b>7°</b>	Rio Negrinho TROLLER								
PC	Tp	Trc	DistPC	Ideal	Passagem	Pen	Erro	Pontos	NoPC	AtePC
1	Tmp	3	0.490	10:15:51.18	10:15:51.27	0	0.1s	+1	9°	9°
2	Tmp	6	1.463	10:17:07.31	10:17:07.34	0	0.0s	0	3°	4°
3	Tmp	9	2.420	10:18:29.63	10:18:29.55	0	0.1s	-1	6°	3°
4	Tmp	12	4.598	10:22:15.14	10:22:15.16	0	0.0s	0	3°	2°
5	Tmp	15	5.338	10:23:51.41	10:23:52.03	0	0.6s	+6	8°	2°
6	Tmp	16	5.693	10:24:30.81	10:24:32.17	0	1.4s	+14	13°	6°
7	Tmp	20	6.865	10:26:35.94	10:26:35.37	0	0.6s	-6	9°	5°
8	Tmp	24	7.534	10:27:32.23	10:27:32.19	0	0.0s	0	1°	3°
9	Tmp	26	8.195	10:28:35.18	10:28:35.20	0	0.0s	0	2°	2°
10	Tmp	30	8.976	10:29:42.02	10:29:41.95	0	0.1s	-1	3°	1°
11	Tmp	34	9.579	10:30:31.95	10:30:31.96	0	0.0s	0	1°	1°
12	Tmp	38	10.544	10:32:16.13	10:32:16.09	0	0.0s	0	1°	1°
13	Tmp	43	11.203	10:33:26.42	10:33:26.30	0	0.1s	-1	4°	1°
14	Tmp	46	11.746	10:34:23.54	10:34:23.57	0	0.0s	0	3°	1°
15	Tmp	52	12.421	10:35:36.76	10:35:37.01	0	0.3s	+3	8°	1°
16	Tmp	58	13.480	10:37:32.65	10:37:32.70	0	0.1s	+1	6°	1°
17	Tmp	60	13.909	10:38:12.45	10:38:12.38	0	0.1s	-1	5°	1°
18	Tmp	62	14.225	10:38:44.05	10:38:43.52	0	0.5s	-5	9°	1°
19	Tmp	63	14.373	10:38:56.20	10:38:55.40	0	0.8s	-8	9°	1°
20	Tmp	66	0.235	10:54:32.56	10:54:32.83	0	0.3s	+3	10°	1°
21	Tmp	70	0.486	10:55:08.44	10:55:08.55	0	0.1s	+1	4°	1°
22	Tmp	71	0.744	10:55:31.22	10:55:31.52	0	0.3s	+3	9°	1°
23	Tmp	75	1.067	10:56:20.77	10:56:20.43	0	0.3s	-3	5°	1°
24	Tmp	78	1.418	10:57:15.28	10:57:15.52	0	0.2s	+2	7°	1°
25	Tmp	81	1.727	10:57:49.32	10:57:49.61	0	0.3s	+3	7°	1°
26	Tmp	83	1.875	10:58:07.25	10:58:06.88	0	0.4s	-4	8°	1°
27	Tmp	87	2.276	10:58:58.57	10:58:58.58	0	0.0s	0	2°	1°
28	Tmp	92	2.647	10:59:56.13	10:59:56.63	0	0.5s	+5	8°	1°
30	Tmp	100	3.314	11:01:34.78	11:01:35.76	0	1.0s	+10	9°	1°
31	Tmp	109	4.222	11:03:41.29	11:03:43.29	0	2.0s	[+20]	10°	1°
32	Tmp	112	4.505	11:04:36.99	11:04:37.76	0	0.8s	+8	12°	2°
33	Tmp	119	5.089	11:05:57.66	11:05:58.10	0	0.4s	+4	3°	2°
34	Tmp	122	5.383	11:06:43.81	11:06:42.34	0	1.5s	[-15]	11°	3°
35	Tmp	125	5.687	11:07:22.75	11:07:22.87	0	0.1s	+1	1°	2°
36	Tmp	130	6.018	11:07:59.47	11:08:00.94	0	1.5s	[+15]	4°	2°
37	Tmp	136	6.574	11:10:34.62	11:10:35.98	0	1.4s	+14	9°	3°
38	Tmp	150	7.738	11:13:37.68	11:13:37.79	0	0.1s	+1	3°	2°
39	Tmp	160	8.704	11:15:55.53	11:16:05.87	0	10.3s	[+103]	12°	3°
40	Tmp	162	8.870	11:16:17.18	11:16:21.52	0	4.3s	+43	13°	7°
41	Tmp	164	9.215	11:16:57.58	11:16:57.16	0	0.4s	-4	11°	7°
42	Tmp	169	9.614	11:17:59.27	11:17:58.80	0	0.5s	-5	5°	7°
43	Tmp	174	10.073	11:18:58.02	11:18:57.96	0	0.1s	-1	4°	7°
44	Tmp	178	10.466	11:19:49.67	11:19:49.11	0	0.6s	-6	10°	7°
45	Tmp	184	11.208	11:21:27.60	11:21:27.81	0	0.2s	+2	7°	7°
46	Tmp	188	11.526	11:22:20.24	11:22:19.46	0	0.8s	-8	12°	7°
47	Tmp	190	11.687	11:22:37.98	11:22:37.88	0	0.1s	-1	5°	7°
48	Tmp	194	12.114	11:23:46.79	11:23:47.66	0	0.9s	+9	7°	7°
49	Tmp	202	12.957	11:25:40.80	11:25:40.51	0	0.3s	-3	3°	7°
50	Tmp	207	13.285	11:26:21.06	11:26:21.58	0	0.5s	+5	9°	5°
51	Tmp	214	13.740	11:27:15.32	11:27:16.73	0	1.4s	+14	14°	7°
52	Tmp	217	14.285	11:28:27.06	11:28:26.48	0	0.6s	-6	5°	6°
53	Tmp	219	14.624	11:29:11.96	11:29:12.12	0	0.2s	+2	10°	5°
54	Tmp	219	15.748	11:30:48.31	11:30:48.31	0	0.0s	0	3°	5°
55	Tmp	221	17.190	11:32:32.38	11:32:32.50	0	0.1s	+1	7°	5°
<b>Etapa A</b>	<b>Num 23</b>	<b>Pen 0</b>	<b>PCZ 9</b>	<b>Total PP 220</b>	<b>PG 11</b>					
70	Tmp	291	0.180	13:03:14.99	13:03:14.52	0	0.5s	-5	9°	9°
71	Tmp	297	1.910	13:05:51.62	13:05:51.26	0	0.4s	-4	6°	10°

PC	Tp	Trc	DistPC	Ideal	Passagem	Pen	Erro	Pontos	NoPC	AtePC
72	Tmp	301	0.354	13:09:57.87	13:09:57.95	0	0.1s	+1	3°	5°
73	Tmp	307	0.815	13:10:54.14	13:10:55.76	0	1.6s	+16	7°	2°
74	Tmp	308	1.186	13:11:33.25	13:11:32.28	0	1.0s	-10	8°	8°
75	Tmp	313	2.020	13:13:03.93	13:13:04.15	0	0.2s	+2	8°	8°
76	Tmp	315	2.480	13:14:31.88	13:14:33.21	0	1.3s	+13	7°	8°
77	Tmp	319	3.068	13:15:44.11	13:15:44.50	0	0.4s	+4	5°	5°
78	Tmp	323	0.373	13:26:49.81	13:26:50.81	0	1.0s	+10	6°	4°
79	Tmp	324	0.133	13:27:20.08	13:27:21.02	0	0.9s	+9	9°	5°
80	Tmp	326	0.427	13:27:53.02	13:27:57.06	0	4.0s	+40	12°	7°
81	Tmp	329	0.709	13:28:32.68	13:28:36.81	0	4.1s	[+41]	8°	9°
82	Tmp	331	1.147	13:29:21.76	13:29:22.20	0	0.4s	+4	4°	9°
83	Tmp	333	1.479	13:29:57.12	13:29:57.05	0	0.1s	-1	4°	9°
84	Tmp	335	1.585	13:30:11.02	13:30:13.91	0	2.9s	[+29]	9°	9°
85	Tmp	337	0.160	13:30:32.55	13:30:31.90	0	0.7s	-7	8°	9°
86	Tmp	338	0.300	13:30:49.68	13:30:51.61	0	1.9s	+19	5°	8°
87	Tmp	339	0.452	13:31:11.55	13:31:10.40	0	1.2s	-12	8°	8°
88	Tmp	344	0.094	13:32:11.51	13:32:12.15	0	0.6s	+6	7°	8°
89	Tmp	349	0.676	13:33:29.48	13:33:30.06	0	0.6s	+6	11°	8°
90	Tmp	352	0.132	13:33:47.95	13:33:51.48	0	3.5s	+35	11°	7°
91	Tmp	357	0.787	13:35:17.41	13:35:17.39	0	0.0s	0	3°	7°
92	Tmp	364	1.343	13:36:52.84	13:36:53.43	0	0.6s	+6	8°	7°
93	Tmp	365	1.538	13:37:12.25	13:37:13.03	0	0.8s	+8	7°	7°
94	Tmp	370	2.036	13:38:02.18	13:38:04.81	0	2.6s	[+26]	10°	7°
96	Tmp	377	2.882	13:39:49.88	13:39:50.31	0	0.4s	+4	4°	7°
97	Tmp	379	0.144	13:40:27.81	13:40:31.66	0	3.9s	+39	11°	7°
98	Tmp	381	0.408	13:40:53.02	13:40:54.46	0	1.4s	+14	13°	7°
101	Tmp	386	1.243	13:44:08.05	13:44:07.75	0	0.3s	-3	8°	7°
102	Tmp	387	1.472	13:44:37.57	13:44:38.11	0	0.5s	+5	6°	7°
103	Tmp	394	2.008	13:45:43.67	13:45:45.94	0	2.3s	+23	7°	7°
104	Tmp	395	2.455	13:46:34.41	13:46:35.52	0	1.1s	+11	5°	7°
105	Tmp	401	3.194	13:48:01.16	13:48:00.75	0	0.4s	-4	7°	7°
106	Tmp	405	4.087	13:49:53.62	13:49:54.22	0	0.6s	+6	11°	7°
107	Tmp	408	0.182	13:55:29.27	13:55:29.76	0	0.5s	+5	11°	7°
108	Tmp	414	1.257	13:57:28.26	13:57:28.06	0	0.2s	-2	5°	7°
109	Tmp	418	2.535	13:59:35.87	13:59:35.93	0	0.1s	+1	4°	7°
110	Tmp	422	3.834	14:01:34.29	14:01:34.51	0	0.2s	+2	6°	7°

**Etapa B** Num 23 Pen 0 PCZ 1 Total PP 337 PG 9

Num 27 A PG 11 5° B PG 9 7° Tot PG 20 Col. 7°





# RALLY DE SÃO BENTO ESTRE - CAMPEONATO RALLY SC 2014



## Performance Individual

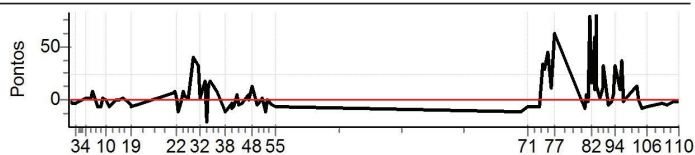
PC	Tp	Trc	DistPC	Ideal	Passagem	Pen	Erro	Pontos	NoPC	AtePC	PC	Tp	Trc	DistPC	Ideal	Passagem	Pen	Erro	Pontos	NoPC	AtePC																							
<b>N</b>	<b>24</b>	24 / Dorivaldo Mueller / Bianca Mueller																																										
<b>u</b>		Cat / NL / Largada GRADUADOS / 28 / 09:58:00																																										
<b>m</b>	<b>11°</b>	Rio Negrinho										TROLLER T4																																
1	Tmp	3	0.490	10:16:51.18	10:16:54.39	0	3.2s	+32	13°	13°	72	Tmp	301	0.354	13:10:57.87	13:10:58.05	0	0.2s	+2	4°	3°																							
2	Tmp	6	1.463	10:18:07.31	10:18:10.88	0	3.6s	+36	13°	13°	73	Tmp	307	0.815	13:11:54.14	13:11:58.06	0	3.9s	+39	14°	6°																							
3	Tmp	9	2.420	10:19:29.63	10:19:34.23	0	4.6s	+46	13°	13°	74	Tmp	308	1.186	13:12:33.25	13:12:34.96	0	1.7s	+17	11°	12°																							
4	Tmp	12	4.598	10:23:15.14	10:23:18.87	0	3.7s	+37	13°	13°	75	Tmp	313	2.020	13:14:03.93	13:14:04.68	0	0.8s	+8	11°	11°																							
5	Tmp	15	5.338	10:24:51.41	10:24:52.15	0	0.7s	+7	13°	13°	76	Tmp	315	2.480	13:15:31.88	13:15:33.73	0	1.9s	+19	14°	11°																							
6	Tmp	16	5.693	10:25:30.81	10:25:32.20	0	1.4s	+14	12°	13°	77	Tmp	319	3.068	13:16:44.11	13:16:45.97	0	1.9s	+19	8°	11°																							
7	Tmp	20	6.865	10:27:35.94	10:27:36.48	0	0.5s	+5	4°	13°	78	Tmp	323	0.373	13:27:49.81	13:27:52.23	0	2.4s	+24	13°	12°																							
8	Tmp	24	7.534	10:28:32.23	10:28:32.84	0	0.6s	+6	11°	13°	79	Tmp	324	0.133	13:28:20.08	13:28:21.88	0	1.8s	+18	13°	12°																							
9	Tmp	26	8.195	10:29:35.18	10:29:35.58	0	0.4s	+4	8°	13°	80	Tmp	326	0.427	13:28:53.02	13:28:55.73	0	2.7s	+27	11°	12°																							
10	Tmp	30	8.976	10:30:42.02	10:30:42.45	0	0.4s	+4	9°	13°	81	Tmp	329	0.709	13:29:32.68	13:29:39.05	0	6.4s	[+64]	11°	12°																							
11	Tmp	34	9.579	10:31:31.95	10:31:32.09	0	0.1s	+1	3°	13°	82	Tmp	331	1.147	13:30:21.76	13:30:23.80	0	2.0s	+20	13°	12°																							
12	Tmp	38	10.544	10:33:16.13	10:33:17.00	0	0.9s	+9	12°	13°	83	Tmp	333	1.479	13:30:57.12	13:30:57.04	0	0.1s	-1	3°	11°																							
13	Tmp	43	11.203	10:34:26.42	10:34:26.41	0	0.0s	0	2°	13°	84	Tmp	335	1.585	13:31:11.02	13:31:13.13	0	2.1s	+21	7°	11°																							
14	Tmp	46	11.746	10:35:23.54	10:35:23.92	0	0.4s	+4	9°	13°	85	Tmp	337	0.160	13:31:32.55	13:31:34.09	0	1.5s	+15	13°	11°																							
15	Tmp	52	12.421	10:36:36.76	10:36:37.39	0	0.6s	+6	12°	13°	86	Tmp	338	0.300	13:31:49.68	13:31:52.57	0	2.9s	[+29]	7°	10°																							
16	Tmp	58	13.480	10:38:32.65	10:38:33.13	0	0.5s	+5	13°	13°	87	Tmp	339	0.452	13:32:11.55	13:32:10.55	0	1.0s	-10	5°	10°																							
17	Tmp	60	13.909	10:39:12.45	10:39:12.42	0	0.0s	0	4°	13°	88	Tmp	344	0.094	13:33:11.51	13:33:13.74	0	2.2s	+22	11°	10°																							
18	Tmp	62	14.225	10:39:44.05	10:39:43.76	0	0.3s	-3	6°	13°	89	Tmp	349	0.676	13:34:29.48	13:34:29.82	0	0.3s	+3	6°	10°																							
19	Tmp	63	14.373	10:39:56.20	10:39:55.31	0	0.9s	-9	12°	13°	90	Tmp	352	0.132	13:34:47.95	13:34:49.87	0	1.9s	+19	7°	10°																							
20	Tmp	66	0.235	10:55:32.56	10:55:32.60	0	0.0s	0	3°	13°	91	Tmp	357	0.787	13:36:17.41	13:36:17.39	0	0.0s	0	2°	10°																							
21	Tmp	70	0.486	10:56:08.44	10:56:08.60	0	0.2s	+2	7°	13°	92	Tmp	364	1.343	13:37:52.84	13:37:53.02	0	0.2s	+2	3°	10°																							
22	Tmp	71	0.744	10:56:31.22	10:56:31.69	0	0.5s	+5	13°	13°	93	Tmp	365	1.538	13:38:12.25	13:38:13.32	0	1.1s	+11	12°	10°																							
23	Tmp	75	1.067	10:57:20.77	10:57:20.53	0	0.2s	-2	3°	13°	94	Tmp	370	2.036	13:39:02.18	13:39:03.07	0	0.9s	+9	5°	9°																							
24	Tmp	78	1.418	10:58:15.28	10:58:15.78	0	0.5s	+5	10°	13°	96	Tmp	377	2.882	13:40:49.88	13:40:50.33	0	0.5s	+5	5°	9°																							
25	Tmp	81	1.727	10:58:49.32	10:58:49.43	0	0.1s	+1	4°	13°	97	Tmp	379	0.144	13:41:27.81	13:41:31.43	0	3.6s	+36	9°	9°																							
26	Tmp	83	1.875	10:59:07.25	10:59:07.89	0	0.6s	+6	11°	13°	98	Tmp	381	0.408	13:41:53.02	13:41:53.65	0	0.6s	+6	8°	9°																							
27	Tmp	87	2.276	10:59:58.57	10:59:58.97	0	0.4s	+4	12°	13°	101	Tmp	386	1.243	13:45:08.05	13:45:07.73	0	0.3s	-3	7°	9°																							
28	Tmp	92	2.647	11:00:56.13	11:00:57.03	0	0.9s	+9	11°	13°	102	Tmp	387	1.472	13:45:37.57	13:45:40.93	0	3.4s	+34	13°	9°																							
29	Tmp	100	3.314	11:02:34.78	11:02:34.55	0	0.2s	-2	4°	13°	103	Tmp	394	2.008	13:46:43.67	13:46:46.16	0	2.5s	+25	8°	9°																							
30	Tmp	109	4.222	11:04:41.29	11:04:43.12	0	1.8s	[+18]	8°	13°	104	Tmp	395	2.455	13:47:34.41	13:47:37.21	0	2.8s	[+28]	13°	9°																							
31	Tmp	112	4.505	11:05:36.99	11:05:37.68	0	0.7s	+7	10°	13°	105	Tmp	401	3.194	13:49:01.16	13:49:01.03	0	0.1s	-1	2°	9°																							
32	Tmp	119	5.089	11:06:57.66	11:06:58.54	0	0.9s	+9	12°	13°	106	Tmp	405	4.087	13:50:53.62	13:50:54.29	0	0.7s	+7	13°	9°																							
33	Tmp	122	5.383	11:07:43.81	11:07:43.77	0	0.0s	0	1°	13°	107	Tmp	408	0.182	13:56:29.27	13:56:29.78	0	0.5s	+5	10°	9°																							
34	Tmp	125	5.687	11:08:22.75	11:08:23.99	0	1.2s	+12	10°	13°	108	Tmp	414	1.257	13:58:28.26	13:58:29.07	0	0.8s	+8	14°	9°																							
35	Tmp	130	6.018	11:08:59.47	11:09:48.43	0	49.0s	[+490]	14°	13°	109	Tmp	418	2.535	14:00:35.87	14:00:37.27	0	1.4s	+14	14°	9°																							
36	Tmp	136	6.574	11:11:34.62	11:11:35.84	0	1.2s	+12	8°	13°	110	Tmp	422	3.834	14:02:34.29	14:02:36.21	0	1.9s	+19	14°	9°																							
37	Tmp	150	7.738	11:14:37.68	11:14:37.64	0	0.0s	0	1°	11°	<table border="1"> <tr> <td>Etapa B</td><td>Num</td><td>24</td><td>Pen</td><td>0</td><td>PCZ</td><td>1</td><td>Total PP</td><td>478</td><td>PG</td><td>7</td> </tr> <tr> <td>Num</td><td>28</td><td>A PG</td><td>6</td><td>10°</td><td>B PG</td><td>7</td><td>9°</td><td>Tot PG</td><td>13</td><td>Col.</td><td>11°</td> </tr> </table>											Etapa B	Num	24	Pen	0	PCZ	1	Total PP	478	PG	7	Num	28	A PG	6	10°	B PG	7	9°	Tot PG	13	Col.	11°
Etapa B	Num	24	Pen	0	PCZ	1	Total PP	478	PG	7																																		
Num	28	A PG	6	10°	B PG	7	9°	Tot PG	13	Col.	11°																																	
38	Tmp	160	8.704	11:16:55.53	11:16:57.65	0	2.1s	[+21]	8°	11°																																		
39	Tmp	162	8.870	11:17:17.18	11:17:17.33	0	0.2s	+2	5°	11°																																		
40	Tmp	164	9.215	11:17:57.58	11:17:58.14	0	0.6s	+6	13°	11°																																		
41	Tmp	169	9.614	11:18:59.27	11:18:59.07	0	0.2s	-2	4°	11°																																		
42	Tmp	174	10.073	11:19:58.02	11:19:58.72	0	0.7s	+7	13°	11°																																		
43	Tmp	178	10.466	11:20:49.67	11:20:49.28	0	0.4s	-4	8°	11°																																		
44	Tmp	184	11.208	11:22:27.60	11:22:28.59	0	1.0s	+10	14°	11°																																		
45	Tmp	188	11.526	11:23:20.24	11:23:19.85	0	0.4s	-4	7°	11°																																		
46	Tmp	190	11.687	11:23:37.98	11:23:37.61	0	0.4s	-4	11°	11°																																		
47	Tmp	194	12.114	11:24:46.79	11:24:48.27	0	1.5s	[+15]	10°	10°																																		
48	Tmp	202	12.957	11:26:40.80	11:26:41.24	0	0.4s	+4	6°	10°																																		
49	Tmp	207	13.285	11:27:21.06	11:27:21.53	0	0.5s	+5	8°	11°																																		
50	Tmp	214	13.740	11:28:15.32	11:28:16.36	0	1.0s	+10	12°	11°																																		
51	Tmp	217	14.285	11:29:27.06	11:29:27.10	0	0.0s	0	1°	9°																																		
52	Tmp	219	14.624	11:30:11.96	11:30:12.62	0	0.7s	+7	14°	9°																																		
53	Tmp	219	15.748	11:31:48.31	11:31:49.43	0	1.1s	+11	14°	10°																																		
54	Tmp	221	17.190	11:33:32.38	11:33:33.06	0	0.7s	+7	14°	10°																																		
<table border="1"> <tr> <td>Etapa A</td><td>Num</td><td>24</td><td>Pen</td><td>0</td><td>PCZ</td><td>6</td><td>Total PP</td><td>387</td><td>PG</td><td>6</td> </tr> </table>												Etapa A	Num	24	Pen	0	PCZ	6	Total PP	387	PG	6																						
Etapa A	Num	24	Pen	0	PCZ	6	Total PP	387	PG	6																																		
70	Tmp	291	0.180	13:04:14.99	13:04:14.82	0	0.2s	-2	5°	5°																																		
71	Tmp	297	1.910	13:06:51.62	13:06:52.36	0	0.7s	+7	14°	6°																																		

# RALLY DE SÃO BENTO ESTRE - CAMPEONATO RALLY SC 2014



## Performance Individual

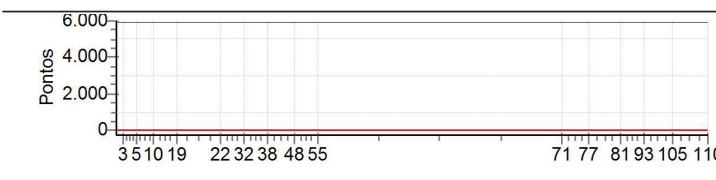
PC	Tp	Trc	DistPC	Ideal	Passagem	Pen	Erro	Pontos	NoPC	AtePC	PC	Tp	Trc	DistPC	Ideal	Passagem	Pen	Erro	Pontos	NoPC	AtePC	
<b>N</b>	<b>25</b>	25 / Waldemiro Armindo Veiga / Luis Carlos Zanotti										<b>72</b>	Tmp	301	0.354	13:11:57.87	13:11:57.26	0	0.6s	-6	10°	13°
<b>u</b>	<b>9°</b>	Cat / NL / Largada GRADUADOS / 29 / 09:59:00										<b>73</b>	Tmp	307	0.815	13:12:54.14	13:12:57.50	0	3.4s	+34	11°	13°
<b>m</b>	<b>9°</b>	Joinville PAJERO FULL										<b>74</b>	Tmp	308	1.186	13:13:33.25	13:13:36.17	0	2.9s	[+29]	13°	13°
<b>1</b>	Tmp	3	0.490	10:17:51.18	10:17:51.19	0	0.0s	0	3°	3°	<b>75</b>	Tmp	313	2.020	13:15:03.93	13:15:08.47	0	4.5s	+45	13°	13°	
<b>2</b>	Tmp	6	1.463	10:19:07.31	10:19:07.06	0	0.3s	-3	10°	6°	<b>76</b>	Tmp	315	2.480	13:16:31.88	13:16:33.12	0	1.2s	+12	5°	13°	
<b>3</b>	Tmp	9	2.420	10:20:29.63	10:20:29.45	0	0.2s	-2	9°	9°	<b>77</b>	Tmp	319	3.068	13:17:44.11	13:17:50.41	0	6.3s	+63	12°	13°	
<b>4</b>	Tmp	12	4.598	10:24:15.14	10:24:15.44	0	0.3s	+3	11°	10°	<b>78</b>	Tmp	323	0.373	13:28:49.81	13:28:49.03	0	0.8s	-8	4°	13°	
<b>5</b>	Tmp	15	5.338	10:25:51.41	10:25:51.69	0	0.3s	+3	6°	9°	<b>79</b>	Tmp	324	0.133	13:29:20.08	13:29:20.56	0	0.5s	+5	2°	13°	
<b>6</b>	Tmp	16	5.693	10:26:30.81	10:26:31.60	0	0.8s	+8	4°	9°	<b>80</b>	Tmp	326	0.427	13:29:53.02	13:29:52.91	0	0.1s	-1	11°	13°	
<b>7</b>	Tmp	20	6.865	10:28:35.94	10:28:35.47	0	0.5s	-5	3°	9°	<b>81</b>	Tmp	329	0.709	13:30:32.68	13:30:40.59	0	7.9s	+79	13°	13°	
<b>8</b>	Tmp	24	7.534	10:29:32.23	10:29:31.77	0	0.5s	-5	9°	8°	<b>82</b>	Tmp	331	1.147	13:31:21.76	13:31:23.48	0	1.7s	+17	11°	13°	
<b>9</b>	Tmp	26	8.195	10:30:35.18	10:30:35.40	0	0.2s	+2	5°	6°	<b>83</b>	Tmp	333	1.479	13:31:57.12	13:31:59.04	0	1.9s	[+19]	12°	13°	
<b>10</b>	Tmp	30	8.976	10:31:42.02	10:31:42.07	0	0.1s	+1	2°	5°	<b>84</b>	Tmp	335	1.585	13:32:11.02	13:32:17.04	0	6.0s	+60	10°	13°	
<b>11</b>	Tmp	34	9.579	10:32:31.95	10:32:31.45	0	0.5s	-5	9°	4°	<b>85</b>	Tmp	337	0.160	13:32:32.55	13:32:33.57	0	1.0s	+10	11°	13°	
<b>12</b>	Tmp	38	10.544	10:34:16.13	10:34:15.87	0	0.3s	-3	6°	3°	<b>86</b>	Tmp	338	0.300	13:32:49.68	13:32:57.84	0	8.2s	[+82]	12°	13°	
<b>13</b>	Tmp	43	11.203	10:35:26.42	10:35:26.52	0	0.1s	+1	3°	3°	<b>87</b>	Tmp	339	0.452	13:33:11.55	13:33:12.88	0	1.3s	+13	9°	13°	
<b>14</b>	Tmp	46	11.746	10:36:23.54	10:36:23.56	0	0.0s	0	2°	2°	<b>88</b>	Tmp	344	0.094	13:34:11.51	13:34:11.72	0	0.2s	+2	3°	13°	
<b>15</b>	Tmp	52	12.421	10:37:36.76	10:37:36.95	0	0.2s	+2	6°	2°	<b>89</b>	Tmp	349	0.676	13:35:29.48	13:35:30.81	0	1.3s	+13	12°	13°	
<b>16</b>	Tmp	58	13.480	10:39:32.65	10:39:32.60	0	0.1s	-1	5°	2°	<b>90</b>	Tmp	352	0.132	13:35:47.95	13:35:51.26	0	3.3s	+33	10°	13°	
<b>17</b>	Tmp	60	13.909	10:40:12.45	10:40:12.20	0	0.3s	-3	11°	2°	<b>91</b>	Tmp	357	0.787	13:37:17.41	13:37:16.97	0	0.4s	-4	6°	13°	
<b>18</b>	Tmp	62	14.225	10:40:44.05	10:40:43.63	0	0.4s	-4	8°	3°	<b>92</b>	Tmp	364	1.343	13:38:52.84	13:38:52.74	0	0.1s	-1	1°	13°	
<b>19</b>	Tmp	63	14.373	10:40:56.20	10:40:55.59	0	0.6s	-6	8°	4°	<b>93</b>	Tmp	365	1.538	13:39:12.25	13:39:12.80	0	0.6s	+6	5°	13°	
<b>20</b>	Tmp	66	0.235	10:56:32.56	10:56:33.28	0	0.7s	+7	12°	5°	<b>94</b>	Tmp	370	2.036	13:40:02.18	13:40:05.51	0	3.3s	+33	13°	13°	
<b>21</b>	Tmp	70	0.486	10:57:08.44	10:57:09.20	0	0.8s	+8	13°	6°	<b>96</b>	Tmp	377	2.882	13:41:49.88	13:41:50.97	0	1.1s	+11	12°	13°	
<b>22</b>	Tmp	71	0.744	10:57:31.22	10:57:31.44	0	0.2s	+2	6°	6°	<b>97</b>	Tmp	379	0.144	13:42:27.81	13:42:31.55	0	3.7s	+37	10°	13°	
<b>23</b>	Tmp	75	1.067	10:58:20.77	10:58:19.76	0	1.0s	-10	11°	7°	<b>98</b>	Tmp	381	0.408	13:42:53.02	13:42:52.91	0	0.1s	-1	4°	13°	
<b>24</b>	Tmp	78	1.418	10:59:15.28	10:59:15.38	0	0.1s	+1	6°	6°	<b>101</b>	Tmp	386	1.243	13:46:08.05	13:46:08.91	0	0.9s	+9	13°	13°	
<b>25</b>	Tmp	81	1.727	10:59:49.32	10:59:49.31	0	0.0s	0	1°	5°	<b>102</b>	Tmp	387	1.472	13:46:37.57	13:46:38.63	0	1.1s	+11	8°	13°	
<b>26</b>	Tmp	83	1.875	11:00:07.25	11:00:08.08	0	0.8s	+8	13°	6°	<b>103</b>	Tmp	394	2.008	13:47:43.67	13:47:45.08	0	1.4s	+14	4°	13°	
<b>27</b>	Tmp	87	2.276	11:00:58.57	11:00:58.99	0	0.4s	+4	11°	6°	<b>104</b>	Tmp	395	2.455	13:48:34.41	13:48:34.53	0	0.1s	+1	1°	12°	
<b>28</b>	Tmp	92	2.647	11:01:56.13	11:01:56.38	0	0.3s	+3	5°	6°	<b>105</b>	Tmp	401	3.194	13:50:01.16	13:50:00.41	0	0.8s	-8	11°	12°	
<b>29</b>	Tmp	100	3.314	11:03:34.78	11:03:38.77	0	4.0s	[+40]	13°	8°	<b>106</b>	Tmp	405	4.087	13:51:53.62	13:51:53.00	0	0.6s	-6	10°	12°	
<b>31</b>	Tmp	109	4.222	11:05:41.29	11:05:44.46	0	3.2s	+32	14°	11°	<b>107</b>	Tmp	408	0.182	13:57:29.27	13:57:29.01	0	0.3s	-3	6°	12°	
<b>32</b>	Tmp	112	4.505	11:06:36.99	11:06:37.26	0	0.3s	+3	8°	10°	<b>108</b>	Tmp	414	1.257	13:59:28.26	13:59:27.89	0	0.4s	-4	10°	12°	
<b>33</b>	Tmp	119	5.089	11:07:57.66	11:07:59.50	0	1.8s	[+18]	14°	10°	<b>109</b>	Tmp	418	2.535	14:01:35.87	14:01:35.77	0	0.1s	-1	3°	12°	
<b>34</b>	Tmp	122	5.383	11:08:43.81	11:08:41.80	0	2.0s	[-20]	13°	10°	<b>110</b>	Tmp	422	3.834	14:03:34.29	14:03:34.23	0	0.1s	-1	4°	11°	
<b>35</b>	Tmp	125	5.687	11:09:22.75	11:09:24.28	0	1.5s	+15	12°	10°	<b>Etapa B</b> Num <b>25</b> Pen <b>0</b> PCZ <b>0</b> Total PP <b>567</b> PG <b>5</b>											
<b>36</b>	Tmp	130	6.018	11:09:59.47	11:10:01.27	0	1.8s	[+18]	8°	10°	<b>Num 29</b> A PG <b>9</b> 7° B PG <b>5</b> 11° Tot PG <b>14</b> Col. <b>9°</b>											
<b>37</b>	Tmp	136	6.574	11:12:34.62	11:12:35.43	0	0.8s	+8	6°	10°												
<b>38</b>	Tmp	150	7.738	11:15:37.68	11:15:36.67	0	1.0s	-10	11°	8°												
<b>39</b>	Tmp	160	8.704	11:17:55.53	11:17:55.29	0	0.2s	-2	2°	8°												
<b>40</b>	Tmp	162	8.870	11:18:17.18	11:18:16.53	0	0.7s	-7	9°	8°												
<b>41</b>	Tmp	164	9.215	11:18:57.58	11:18:56.98	0	0.6s	-6	12°	8°												
<b>42</b>	Tmp	169	9.614	11:19:59.27	11:19:59.89	0	0.6s	+6	10°	8°												
<b>43</b>	Tmp	174	10.073	11:20:58.02	11:20:57.60	0	0.4s	-4	10°	8°												
<b>44</b>	Tmp	178	10.466	11:21:49.67	11:21:49.37	0	0.3s	-3	5°	8°												
<b>45</b>	Tmp	184	11.208	11:23:27.60	11:23:27.95	0	0.4s	+4	9°	8°												
<b>46</b>	Tmp	188	11.526	11:24:20.24	11:24:20.70	0	0.5s	+5	8°	8°												
<b>47</b>	Tmp	190	11.687	11:24:37.98	11:24:37.98	0	0.0s	0	2°	8°												
<b>48</b>	Tmp	194	12.114	11:25:46.79	11:25:48.17	0	1.4s	+14	9°	8°												
<b>49</b>	Tmp	202	12.957	11:27:40.80	11:27:40.44	0	0.4s	-4	5°	8°												
<b>50</b>	Tmp	207	13.285	11:28:21.06	11:28:20.78	0	0.3s	-3	6°	8°												
<b>51</b>	Tmp	214	13.740	11:29:15.32	11:29:15.66	0	0.3s	+3	4°	8°												
<b>52</b>	Tmp	217	14.285	11:30:27.06	11:30:26.01	0	1.1s	-11	7°	7°												
<b>53</b>	Tmp	219	14.624	11:31:11.96	11:31:12.07	0	0.1s	+1	4°	7°												
<b>54</b>	Tmp	219	15.748	11:32:48.31	11:32:47.90	0	0.4s	-4	12°	7°												
<b>55</b>	Tmp	221	17.190	11:34:32.38	11:34:31.91	0	0.5s	-5	13°	7°												
<b>Etapa A</b> Num <b>25</b> Pen <b>0</b> PCZ <b>4</b> Total PP <b>250</b> PG <b>9</b>																						
<b>70</b>	Tmp	291	0.180	13:05:14.99	13:05:13.95	0	1.0s	-10	12°	12°												
<b>71</b>	Tmp	297	1.910	13:07:51.62	13:07:51.08	0	0.5s	-5	10°	12°												



# RALLY DE SÃO BENTO ESTRE - CAMPEONATO RALLY SC 2014



## Performance Individual

PC	Tp	Trc	DistPC	Ideal	Passagem	Pen	Erro	Pontos	NoPC	AtePC	PC	Tp	Trc	DistPC	Ideal	Passagem	Pen	Erro	Pontos	NoPC	AtePC		
<b>N</b>	<b>31</b>	31 / Aurelio Borio Bilhalva / Fabio Bilhalva										<b>72</b>	Tmp	301	0.354	13:16:57.87		0			<b>+6000</b>	15°	15°
<b>u</b>		Cat / NL / Largada GRADUADOS / 34 / 10:04:00										<b>73</b>	Tmp	307	0.815	13:17:54.14		0			<b>+6000</b>	15°	15°
<b>m</b>	<b>15°</b>	Pelotas					PAJERO					<b>74</b>	Tmp	308	1.186	13:18:33.25		0			<b>+6000</b>	15°	15°
<b>1</b>	Tmp	3	0.490	10:22:51.18		0			<b>+6000</b>	15°	15°	<b>75</b>	Tmp	313	2.020	13:20:03.93		0			<b>+6000</b>	15°	15°
<b>2</b>	Tmp	6	1.463	10:24:07.31		0			<b>+6000</b>	15°	15°	<b>76</b>	Tmp	315	2.480	13:21:31.88		0			<b>+6000</b>	15°	15°
<b>3</b>	Tmp	9	2.420	10:25:29.63		0			<b>+6000</b>	15°	15°	<b>77</b>	Tmp	319	3.068	13:22:44.11		0			<b>+6000</b>	15°	15°
<b>4</b>	Tmp	12	4.598	10:29:15.14		0			<b>+6000</b>	15°	15°	<b>78</b>	Tmp	323	0.373	13:33:49.81		0			<b>+6000</b>	15°	15°
<b>5</b>	Tmp	15	5.338	10:30:51.41		0			<b>+6000</b>	15°	15°	<b>79</b>	Tmp	324	0.133	13:34:20.08		0			<b>+6000</b>	15°	15°
<b>6</b>	Tmp	16	5.693	10:31:30.81		0			<b>+6000</b>	15°	15°	<b>80</b>	Tmp	326	0.427	13:34:53.02		0			<b>+6000</b>	15°	15°
<b>7</b>	Tmp	20	6.865	10:33:35.94		0			<b>+6000</b>	15°	15°	<b>81</b>	Tmp	329	0.709	13:35:32.68		0			<b>+6000</b>	15°	15°
<b>8</b>	Tmp	24	7.534	10:34:32.23		0			<b>+6000</b>	15°	15°	<b>82</b>	Tmp	331	1.147	13:36:21.76		0			<b>+6000</b>	15°	15°
<b>9</b>	Tmp	26	8.195	10:35:35.18		0			<b>+6000</b>	15°	15°	<b>83</b>	Tmp	333	1.479	13:36:57.12		0			<b>+6000</b>	15°	15°
<b>10</b>	Tmp	30	8.976	10:36:42.02		0			<b>+6000</b>	15°	15°	<b>84</b>	Tmp	335	1.585	13:37:11.02		0			<b>+6000</b>	15°	15°
<b>11</b>	Tmp	34	9.579	10:37:31.95		0			<b>+6000</b>	15°	15°	<b>85</b>	Tmp	337	0.160	13:37:32.55		0			<b>+6000</b>	15°	15°
<b>12</b>	Tmp	38	10.544	10:39:16.13		0			<b>+6000</b>	15°	15°	<b>86</b>	Tmp	338	0.300	13:37:49.68		0			<b>+6000</b>	15°	15°
<b>13</b>	Tmp	43	11.203	10:40:26.42		0			<b>+6000</b>	15°	15°	<b>87</b>	Tmp	339	0.452	13:38:11.55		0			<b>+6000</b>	15°	15°
<b>14</b>	Tmp	46	11.746	10:41:23.54		0			<b>+6000</b>	15°	15°	<b>88</b>	Tmp	344	0.094	13:39:11.51		0			<b>+6000</b>	15°	15°
<b>15</b>	Tmp	52	12.421	10:42:36.76		0			<b>+6000</b>	15°	15°	<b>89</b>	Tmp	349	0.676	13:40:29.48		0			<b>+6000</b>	15°	15°
<b>16</b>	Tmp	58	13.480	10:44:32.65		0			<b>+6000</b>	15°	15°	<b>90</b>	Tmp	352	0.132	13:40:47.95		0			<b>+6000</b>	15°	15°
<b>17</b>	Tmp	60	13.909	10:45:12.45		0			<b>+6000</b>	15°	15°	<b>91</b>	Tmp	357	0.787	13:42:17.41		0			<b>+6000</b>	15°	15°
<b>18</b>	Tmp	62	14.225	10:45:44.05		0			<b>+6000</b>	15°	15°	<b>92</b>	Tmp	364	1.343	13:43:52.84		0			<b>+6000</b>	15°	15°
<b>19</b>	Tmp	63	14.373	10:45:56.20		0			<b>+6000</b>	15°	15°	<b>93</b>	Tmp	365	1.538	13:44:12.25		0			<b>+6000</b>	15°	15°
<b>20</b>	Tmp	66	0.235	11:01:32.56		0			<b>+6000</b>	15°	15°	<b>94</b>	Tmp	370	2.036	13:45:02.18		0			<b>+6000</b>	15°	15°
<b>21</b>	Tmp	70	0.486	11:02:08.44		0			<b>+6000</b>	15°	15°	<b>96</b>	Tmp	377	2.882	13:46:49.88		0			<b>+6000</b>	15°	15°
<b>22</b>	Tmp	71	0.744	11:02:31.22		0			<b>+6000</b>	15°	15°	<b>97</b>	Tmp	379	0.144	13:47:27.81		0			<b>+6000</b>	15°	15°
<b>23</b>	Tmp	75	1.067	11:03:20.77		0			<b>+6000</b>	15°	15°	<b>98</b>	Tmp	381	0.408	13:47:53.02		0			<b>+6000</b>	15°	15°
<b>24</b>	Tmp	78	1.418	11:04:15.28		0			<b>+6000</b>	15°	15°	<b>101</b>	Tmp	386	1.243	13:51:08.05		0			<b>+6000</b>	15°	15°
<b>25</b>	Tmp	81	1.727	11:04:49.32		0			<b>+6000</b>	15°	15°	<b>102</b>	Tmp	387	1.472	13:51:37.57		0			<b>+6000</b>	15°	15°
<b>26</b>	Tmp	83	1.875	11:05:07.25		0			<b>+6000</b>	15°	15°	<b>103</b>	Tmp	394	2.008	13:52:43.67		0			<b>+6000</b>	15°	15°
<b>27</b>	Tmp	87	2.276	11:05:58.57		0			<b>+6000</b>	15°	15°	<b>104</b>	Tmp	395	2.455	13:53:34.41		0			<b>+6000</b>	15°	15°
<b>28</b>	Tmp	92	2.647	11:06:56.13		0			<b>+6000</b>	15°	15°	<b>105</b>	Tmp	401	3.194	13:55:01.16		0			<b>+6000</b>	15°	15°
<b>30</b>	Tmp	100	3.314	11:08:34.78		0			<b>+6000</b>	15°	15°	<b>106</b>	Tmp	405	4.087	13:56:53.62		0			<b>+6000</b>	15°	15°
<b>31</b>	Tmp	109	4.222	11:10:41.29		0			<b>+6000</b>	15°	15°	<b>107</b>	Tmp	408	0.182	14:02:29.27		0			<b>+6000</b>	15°	15°
<b>32</b>	Tmp	112	4.505	11:11:36.99		0			<b>+6000</b>	15°	15°	<b>108</b>	Tmp	414	1.257	14:04:28.26		0			<b>+6000</b>	15°	15°
<b>33</b>	Tmp	119	5.089	11:12:57.66		0			<b>+6000</b>	15°	15°	<b>109</b>	Tmp	418	2.535	14:06:35.87		0			<b>+6000</b>	15°	15°
<b>34</b>	Tmp	122	5.383	11:13:43.81		0			<b>+6000</b>	15°	15°	<b>110</b>	Tmp	422	3.834	14:08:34.29		0			<b>+6000</b>	15°	15°
<b>35</b>	Tmp	125	5.687	11:14:22.75		0			<b>+6000</b>	15°	15°	<b>Etapa B</b> Num 31 Pen 0 PCZ 0 Total PP 228000 PG 1											
<b>36</b>	Tmp	130	6.018	11:14:59.47		0			<b>+6000</b>	15°	15°	Num 34 A PG 0 NC B PG 1 15° Tot PG 1 Col. 15°											
<b>37</b>	Tmp	136	6.574	11:17:34.62		0			<b>+6000</b>	15°	15°												
<b>38</b>	Tmp	150	7.738	11:20:37.68		0			<b>+6000</b>	15°	15°												
<b>39</b>	Tmp	160	8.704	11:22:55.53		0			<b>+6000</b>	15°	15°												
<b>40</b>	Tmp	162	8.870	11:23:17.18		0			<b>+6000</b>	15°	15°												
<b>41</b>	Tmp	164	9.215	11:23:57.58		0			<b>+6000</b>	15°	15°												
<b>42</b>	Tmp	169	9.614	11:24:59.27		0			<b>+6000</b>	15°	15°												
<b>43</b>	Tmp	174	10.073	11:25:58.02		0			<b>+6000</b>	15°	15°												
<b>44</b>	Tmp	178	10.466	11:26:49.67		0			<b>+6000</b>	15°	15°												
<b>45</b>	Tmp	184	11.208	11:28:27.60		0			<b>+6000</b>	15°	15°												
<b>46</b>	Tmp	188	11.526	11:29:20.24		0			<b>+6000</b>	15°	15°												
<b>47</b>	Tmp	190	11.687	11:29:37.98		0			<b>+6000</b>	15°	15°												
<b>48</b>	Tmp	194	12.114	11:30:46.79		0			<b>+6000</b>	15°	15°												
<b>49</b>	Tmp	202	12.957	11:32:40.80		0			<b>+6000</b>	15°	15°												
<b>50</b>	Tmp	207	13.285	11:33:21.06		0			<b>+6000</b>	15°	15°												
<b>51</b>	Tmp	214	13.740	11:34:15.32		0			<b>+6000</b>	15°	15°												
<b>52</b>	Tmp	217	14.285	11:35:27.06		0			<b>+6000</b>	15°	15°												
<b>53</b>	Tmp	219	14.624	11:36:11.96		0			<b>+6000</b>	15°	15°												
<b>54</b>	Tmp	219	15.748	11:37:48.31		0			<b>+6000</b>	15°	15°												
<b>55</b>	Tmp	221	17.190	11:39:32.38		0			<b>+6000</b>	15°	15°												
<b>Etapa A</b> Num 31 Pen 0 PCZ 0 Total PP 324000 PG 0																							
<b>70</b>	Tmp	291	0.180	13:10:14.99		0			<b>+6000</b>	15°	15°												
<b>71</b>	Tmp	297	1.910	13:12:51.62		0			<b>+6000</b>	15°	15°												

# RALLY DE SÃO BENTO ESTRE - CAMPEONATO RALLY SC 2014



## Performance Individual

PC	Tp	Trc	DistPC	Ideal	Passagem	Pen	Erro	Pontos	NoPC	AtePC	PC	Tp	Trc	DistPC	Ideal	Passagem	Pen	Erro	Pontos	NoPC	AtePC	
<b>N</b>	<b>32</b>	32 / Everton Gratt / Wesley Sari										<b>72</b>	Tmp	301	0.354	13:17:57.87	13:17:57.09	0	0.8s	-8	14°	10°
<b>u</b>	<b>4°</b>	Cat / NL / Largada GRADUADOS / 35 / 10:05:00										<b>73</b>	Tmp	307	0.815	13:18:54.14	13:18:55.31	0	1.2s	+12	4°	10°
<b>m</b>	<b>4°</b>	Capinzal TROLLER T4										<b>74</b>	Tmp	308	1.186	13:19:33.25	13:19:33.03	0	0.2s	-2	5°	7°
<b>1</b>	Tmp	3	0.490	10:23:51.18	10:23:51.07	0	0.1s	-1	8°	8°	<b>75</b>	Tmp	313	2.020	13:21:03.93	13:21:03.59	0	0.3s	-3	9°	7°	
<b>2</b>	Tmp	6	1.463	10:25:07.31	10:25:07.29	0	0.0s	0	2°	3°	<b>76</b>	Tmp	315	2.480	13:22:31.88	13:22:33.34	0	1.5s	+15	8°	7°	
<b>3</b>	Tmp	9	2.420	10:26:29.63	10:26:29.57	0	0.1s	-1	5°	2°	<b>77</b>	Tmp	319	3.068	13:23:44.11	13:23:44.23	0	0.1s	+1	1°	2°	
<b>4</b>	Tmp	12	4.598	10:30:15.14	10:30:14.92	0	0.2s	-2	9°	7°	<b>78</b>	Tmp	323	0.373	13:34:49.81	13:34:51.56	0	1.8s	+18	12°	5°	
<b>5</b>	Tmp	15	5.338	10:31:51.41	10:31:51.63	0	0.2s	+2	4°	6°	<b>79</b>	Tmp	324	0.133	13:35:20.08	13:35:20.71	0	0.6s	+6	3°	4°	
<b>6</b>	Tmp	16	5.693	10:32:30.81	10:32:32.24	0	1.4s	+14	11°	4°	<b>80</b>	Tmp	326	0.427	13:35:53.02	13:35:54.52	0	1.5s	+15	7°	4°	
<b>7</b>	Tmp	20	6.865	10:34:35.94	10:34:35.31	0	0.6s	-6	8°	2°	<b>81</b>	Tmp	329	0.709	13:36:32.68	13:36:34.83	0	2.2s	[+22]	6°	6°	
<b>8</b>	Tmp	24	7.534	10:35:32.23	10:35:32.12	0	0.1s	-1	2°	2°	<b>82</b>	Tmp	331	1.147	13:37:21.76	13:37:22.67	0	0.9s	+9	8°	7°	
<b>9</b>	Tmp	26	8.195	10:36:35.18	10:36:35.20	0	0.0s	0	1°	1°	<b>83</b>	Tmp	333	1.479	13:37:57.12	13:37:56.31	0	0.8s	-8	9°	7°	
<b>10</b>	Tmp	30	8.976	10:37:42.02	10:37:41.16	0	0.9s	-9	13°	4°	<b>84</b>	Tmp	335	1.585	13:38:11.02	13:38:11.40	0	0.4s	+4	1°	3°	
<b>11</b>	Tmp	34	9.579	10:38:31.95	10:38:54.36	0	22.4s	[+224]	13°	9°	<b>85</b>	Tmp	337	0.160	13:38:32.55	13:38:32.50	0	0.1s	-1	4°	3°	
<b>12</b>	Tmp	38	10.544	10:40:16.13	10:40:16.74	0	0.6s	+6	10°	9°	<b>86</b>	Tmp	338	0.300	13:38:49.68	13:38:56.34	0	6.7s	[+67]	11°	4°	
<b>13</b>	Tmp	43	11.203	10:41:26.42	10:41:26.27	0	0.2s	-2	6°	8°	<b>87</b>	Tmp	339	0.452	13:39:11.55	13:39:09.84	0	1.7s	-17	11°	4°	
<b>14</b>	Tmp	46	11.746	10:42:23.54	10:42:23.65	0	0.1s	+1	6°	8°	<b>88</b>	Tmp	344	0.094	13:40:11.51	13:40:12.63	0	1.1s	+11	10°	4°	
<b>15</b>	Tmp	52	12.421	10:43:36.76	10:43:37.16	0	0.4s	+4	10°	8°	<b>89</b>	Tmp	349	0.676	13:41:29.48	13:41:29.22	0	0.3s	-3	5°	4°	
<b>16</b>	Tmp	58	13.480	10:45:32.65	10:45:32.56	0	0.1s	-1	4°	8°	<b>90</b>	Tmp	352	0.132	13:41:47.95	13:41:47.94	0	0.0s	0	1°	3°	
<b>17</b>	Tmp	60	13.909	10:46:12.45	10:46:12.27	0	0.2s	-2	9°	8°	<b>91</b>	Tmp	357	0.787	13:43:17.41	13:43:18.52	0	1.1s	+11	10°	3°	
<b>18</b>	Tmp	62	14.225	10:46:44.05	10:46:43.40	0	0.7s	-7	10°	8°	<b>92</b>	Tmp	364	1.343	13:44:52.84	13:44:53.24	0	0.4s	+4	5°	3°	
<b>19</b>	Tmp	63	14.373	10:46:56.20	10:46:55.22	0	1.0s	-10	13°	9°	<b>93</b>	Tmp	365	1.538	13:45:12.25	13:45:13.18	0	0.9s	+9	8°	4°	
<b>20</b>	Tmp	66	0.235	11:02:32.56	11:02:32.70	0	0.1s	+1	6°	8°	<b>94</b>	Tmp	370	2.036	13:46:02.18	13:46:02.61	0	0.4s	+4	3°	4°	
<b>21</b>	Tmp	70	0.486	11:03:08.44	11:03:08.60	0	0.2s	+2	6°	8°	<b>96</b>	Tmp	377	2.882	13:47:49.88	13:47:50.60	0	0.7s	+7	10°	4°	
<b>22</b>	Tmp	71	0.744	11:03:31.22	11:03:31.24	0	0.0s	0	1°	7°	<b>97</b>	Tmp	379	0.144	13:48:27.81	13:48:31.19	0	3.4s	+34	8°	4°	
<b>23</b>	Tmp	75	1.067	11:04:20.77	11:04:20.07	0	0.7s	-7	9°	6°	<b>98</b>	Tmp	381	0.408	13:48:53.02	13:48:52.99	0	0.0s	0	2°	4°	
<b>24</b>	Tmp	78	1.418	11:05:15.28	11:05:15.00	0	0.3s	-3	9°	7°	<b>101</b>	Tmp	386	1.243	13:52:08.05	13:52:08.55	0	0.5s	+5	10°	4°	
<b>25</b>	Tmp	81	1.727	11:05:49.32	11:05:48.11	0	1.2s	-12	13°	9°	<b>102</b>	Tmp	387	1.472	13:52:37.57	13:52:37.87	0	0.3s	+3	4°	4°	
<b>26</b>	Tmp	83	1.875	11:06:07.25	11:06:07.17	0	0.1s	-1	4°	9°	<b>103</b>	Tmp	394	2.008	13:53:43.67	13:53:45.83	0	2.2s	+22	6°	5°	
<b>27</b>	Tmp	87	2.276	11:06:58.57	11:06:58.75	0	0.2s	+2	8°	8°	<b>104</b>	Tmp	395	2.455	13:54:34.41	13:54:36.93	0	2.5s	[+25]	12°	5°	
<b>28</b>	Tmp	92	2.647	11:07:56.13	11:07:56.46	0	0.3s	+3	4°	8°	<b>105</b>	Tmp	401	3.194	13:56:01.16	13:56:01.65	0	0.5s	+5	9°	5°	
<b>29</b>	Tmp	100	3.314	11:09:34.78	11:09:34.51	0	0.3s	-3	5°	5°	<b>106</b>	Tmp	405	4.087	13:57:53.62	13:57:53.68	0	0.1s	+1	2°	5°	
<b>31</b>	Tmp	109	4.222	11:11:41.29	11:11:43.25	0	2.0s	[+20]	9°	7°	<b>107</b>	Tmp	408	0.182	14:03:29.27	14:03:29.80	0	0.5s	+5	9°	5°	
<b>32</b>	Tmp	112	4.505	11:12:36.99	11:12:36.98	0	0.0s	0	3°	6°	<b>108</b>	Tmp	414	1.257	14:05:28.26	14:05:28.68	0	0.4s	+4	9°	5°	
<b>33</b>	Tmp	119	5.089	11:13:57.66	11:13:58.43	0	0.8s	+8	9°	6°	<b>109</b>	Tmp	418	2.535	14:07:35.87	14:07:36.08	0	0.2s	+2	5°	5°	
<b>34</b>	Tmp	122	5.383	11:14:43.81	11:14:43.08	0	0.7s	-7	6°	6°	<b>110</b>	Tmp	422	3.834	14:09:34.29	14:09:34.73	0	0.4s	+4	8°	5°	
<b>35</b>	Tmp	125	5.687	11:15:22.75	11:15:23.27	0	0.5s	+5	5°	6°	<b>Etapa B</b> Num <b>32</b> Pen <b>0</b> PCZ <b>2</b> Total PP <b>261</b> PG <b>11</b>											
<b>36</b>	Tmp	130	6.018	11:15:59.47	11:15:59.94	0	0.5s	+5	1°	5°	<b>Num 35</b> A PG <b>12</b> 4° B PG <b>11</b> 5° Tot PG <b>23</b> Col. <b>4°</b>											
<b>37</b>	Tmp	136	6.574	11:18:34.62	11:18:34.98	0	0.4s	+4	3°	5°												
<b>38</b>	Tmp	150	7.738	11:21:37.68	11:21:37.76	0	0.1s	+1	2°	5°												
<b>39</b>	Tmp	160	8.704	11:23:55.53	11:23:57.76	0	2.2s	[+22]	9°	5°												
<b>40</b>	Tmp	162	8.870	11:24:17.18	11:24:17.36	0	0.2s	+2	4°	3°												
<b>41</b>	Tmp	164	9.215	11:24:57.58	11:24:57.70	0	0.1s	+1	5°	3°												
<b>42</b>	Tmp	169	9.614	11:25:59.27	11:25:58.71	0	0.6s	-6	9°	3°												
<b>43</b>	Tmp	174	10.073	11:26:58.02	11:26:57.40	0	0.6s	-6	12°	3°												
<b>44</b>	Tmp	178	10.466	11:27:49.67	11:27:48.88	0	0.8s	-8	12°	5°												
<b>45</b>	Tmp	184	11.208	11:29:27.60	11:29:27.24	0	0.4s	-4	8°	5°												
<b>46</b>	Tmp	188	11.526	11:30:20.24	11:30:19.41	0	0.8s	-8	11°	5°												
<b>47</b>	Tmp	190	11.687	11:30:37.98	11:30:36.73	0	1.3s	-13	14°	5°												
<b>48</b>	Tmp	194	12.114	11:31:46.79	11:31:47.77	0	1.0s	+10	8°	6°												
<b>49</b>	Tmp	202	12.957	11:33:40.80	11:33:40.03	0	0.8s	-8	11°	5°												
<b>50</b>	Tmp	207	13.285	11:34:21.06	11:34:19.32	0	1.7s	[-17]	14°	6°												
<b>51</b>	Tmp	214	13.740	11:35:15.32	11:35:15.68	0	0.4s	+4	6°	5°												
<b>52</b>	Tmp	217	14.285	11:36:27.06	11:36:25.79	0	1.3s	-13	9°	5°												
<b>53</b>	Tmp	219	14.624	11:37:11.96	11:37:12.06	0	0.1s	+1	3°	4°												
<b>54</b>	Tmp	219	15.748	11:38:48.31	11:38:48.40	0	0.1s	+1	8°	4°												
<b>55</b>	Tmp	221	17.190	11:40:32.38	11:40:32.29	0	0.1s	-1	6°	4°												
<b>Etapa A</b> Num <b>32</b> Pen <b>0</b> PCZ <b>4</b> Total PP <b>219</b> PG <b>12</b>																						
<b>70</b>	Tmp	291	0.180	13:11:14.99	13:11:14.66	0	0.3s	-3	7°	7°												
<b>71</b>	Tmp	297	1.910	13:13:51.62	13:13:51.14	0	0.5s	-5	9°	7°												

# RALLY DE SÃO BENTO ESTRE - CAMPEONATO RALLY SC 2014



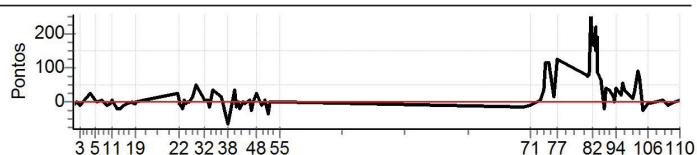
## Performance Individual

PC	Tp	Trc	DistPC	Ideal	Passagem	Pen	Erro	Pontos	NoPC	AtePC
<b>N</b>	<b>33</b>	33 / Sven Fischer / Joao Luis Stal								
<b>u</b>		Cat / NL / Largada GRADUADOS / 36 / 10:06:00								
<b>m</b>	<b>13°</b>	Sao Bento do Sul PAJERO FULL								
PC	Tp	Trc	DistPC	Ideal	Passagem	Pen	Erro	Pontos	NoPC	AtePC
1	Tmp	3	0.490	10:24:51.18	10:24:50.36	0	0.8s	-8	11°	11°
2	Tmp	6	1.463	10:26:07.31	10:26:07.49	0	0.2s	+2	9°	11°
3	Tmp	9	2.420	10:27:29.63	10:27:28.61	0	1.0s	-10	12°	11°
4	Tmp	12	4.598	10:31:15.14	10:31:17.68	0	2.5s	+25	12°	12°
5	Tmp	15	5.338	10:32:51.41	10:32:52.11	0	0.7s	+7	12°	12°
6	Tmp	16	5.693	10:33:30.81	10:33:30.79	0	0.0s	0	1°	12°
7	Tmp	20	6.865	10:35:35.94	10:35:36.58	0	0.6s	+6	7°	12°
8	Tmp	24	7.534	10:36:32.23	10:36:32.03	0	0.2s	-2	3°	12°
9	Tmp	26	8.195	10:37:35.18	10:37:34.50	0	0.7s	-7	11°	12°
10	Tmp	30	8.976	10:38:42.02	10:38:41.69	0	0.3s	-3	7°	12°
11	Tmp	34	9.579	10:39:31.95	10:39:32.44	0	0.5s	+5	8°	11°
12	Tmp	38	10.544	10:41:16.13	10:41:14.36	0	1.8s	-18	13°	12°
13	Tmp	43	11.203	10:42:26.42	10:42:24.38	0	2.0s	-20	13°	12°
14	Tmp	46	11.746	10:43:23.54	10:43:22.51	0	1.0s	-10	13°	12°
15	Tmp	52	12.421	10:44:36.76	10:44:36.50	0	0.3s	-3	7°	12°
16	Tmp	58	13.480	10:46:32.65	10:46:32.76	0	0.1s	+1	3°	12°
17	Tmp	60	13.909	10:47:12.45	10:47:12.22	0	0.2s	-2	8°	12°
18	Tmp	62	14.225	10:47:44.05	10:47:43.72	0	0.3s	-3	5°	12°
19	Tmp	63	14.373	10:47:56.20	10:47:56.28	0	0.1s	+1	3°	12°
20	Tmp	66	0.235	11:03:32.56	11:03:35.17	0	2.6s	[+26]	14°	12°
21	Tmp	70	0.486	11:04:08.44	11:04:09.38	0	0.9s	+9	14°	12°
22	Tmp	71	0.744	11:04:31.22	11:04:30.85	0	0.4s	-4	11°	12°
23	Tmp	75	1.067	11:05:20.77	11:05:19.04	0	1.7s	-17	14°	12°
24	Tmp	78	1.418	11:06:15.28	11:06:16.09	0	0.8s	+8	13°	12°
25	Tmp	81	1.727	11:06:49.32	11:06:48.99	0	0.3s	-3	6°	12°
26	Tmp	83	1.875	11:07:07.25	11:07:07.49	0	0.2s	+2	6°	12°
27	Tmp	87	2.276	11:07:58.57	11:07:58.58	0	0.0s	0	1°	12°
28	Tmp	92	2.647	11:08:56.13	11:08:57.96	0	1.8s	+18	14°	12°
30	Tmp	100	3.314	11:10:34.78	11:10:40.08	0	5.3s	[+53]	14°	12°
31	Tmp	109	4.222	11:12:41.29	11:12:42.98	0	1.7s	+17	5°	12°
32	Tmp	112	4.505	11:13:36.99	11:13:37.74	0	0.8s	+8	11°	12°
33	Tmp	119	5.089	11:14:57.66	11:14:58.51	0	0.9s	+9	11°	12°
34	Tmp	122	5.383	11:15:43.81	11:15:42.66	0	1.2s	-12	10°	12°
35	Tmp	125	5.687	11:16:22.75	11:16:23.72	0	1.0s	+10	9°	12°
36	Tmp	130	6.018	11:16:59.47	11:17:02.92	0	3.5s	+35	10°	12°
37	Tmp	136	6.574	11:19:34.62	11:19:36.47	0	1.9s	+19	13°	12°
38	Tmp	150	7.738	11:22:37.68	11:22:31.45	0	6.2s	-62	13°	12°
39	Tmp	160	8.704	11:24:55.53	11:24:59.04	0	3.5s	+35	11°	12°
40	Tmp	162	8.870	11:25:17.18	11:25:15.85	0	1.3s	-13	11°	12°
41	Tmp	164	9.215	11:25:57.58	11:25:57.86	0	0.3s	+3	9°	12°
42	Tmp	169	9.614	11:26:59.27	11:26:57.42	0	1.9s	-19	14°	12°
43	Tmp	174	10.073	11:27:58.02	11:27:58.20	0	0.2s	+2	7°	12°
44	Tmp	178	10.466	11:28:49.67	11:28:49.41	0	0.3s	-3	4°	12°
45	Tmp	184	11.208	11:30:27.60	11:30:28.30	0	0.7s	+7	11°	12°
46	Tmp	188	11.526	11:31:20.24	11:31:17.93	0	2.3s	-23	14°	12°
47	Tmp	190	11.687	11:31:37.98	11:31:38.25	0	0.3s	+3	10°	12°
48	Tmp	194	12.114	11:32:46.79	11:32:49.49	0	2.7s	[+27]	13°	12°
49	Tmp	202	12.957	11:34:40.80	11:34:39.79	0	1.0s	-10	13°	12°
50	Tmp	207	13.285	11:35:21.06	11:35:21.01	0	0.1s	-1	4°	12°
51	Tmp	214	13.740	11:36:15.32	11:36:16.03	0	0.7s	+7	8°	12°
52	Tmp	217	14.285	11:37:27.06	11:37:24.10	0	3.0s	[-30]	13°	12°
53	Tmp	219	14.624	11:38:11.96	11:38:12.02	0	0.1s	+1	2°	12°
54	Tmp	219	15.748	11:39:48.31	11:39:48.36	0	0.1s	+1	7°	12°
55	Tmp	221	17.190	11:41:32.38	11:41:32.36	0	0.0s	0	4°	12°

<b>Etapa A</b>	<b>Num</b> 33	<b>Pen</b> 0	<b>PCZ</b> 3	<b>Total PP</b> 494	<b>PG</b> 4					
70	Tmp	291	0.180	13:12:14.99	13:12:13.74	0	1.3s	-13	14°	14°
71	Tmp	297	1.910	13:14:51.62	13:14:51.07	0	0.6s	-6	12°	14°

PC	Tp	Trc	DistPC	Ideal	Passagem	Pen	Erro	Pontos	NoPC	AtePC
72	Tmp	301	0.354	13:18:57.87	13:18:58.33	0	0.5s	+5	8°	14°
73	Tmp	307	0.815	13:19:54.14	13:19:57.97	0	3.8s	+38	13°	14°
74	Tmp	308	1.186	13:20:33.25	13:20:45.00	0	11.8s	+118	14°	14°
75	Tmp	313	2.020	13:22:03.93	13:22:15.36	0	11.4s	+114	14°	14°
76	Tmp	315	2.480	13:23:31.88	13:23:33.71	0	1.8s	+18	12°	14°
77	Tmp	319	3.068	13:24:44.11	13:24:56.94	0	12.8s	+128	13°	14°
78	Tmp	323	0.373	13:35:49.81	13:35:57.66	0	7.9s	+79	14°	14°
79	Tmp	324	0.133	13:36:20.08	13:36:27.48	0	7.4s	+74	14°	14°
80	Tmp	326	0.427	13:36:53.02	13:37:01.19	0	8.2s	+82	14°	14°
81	Tmp	329	0.709	13:37:32.68	13:37:58.11	0	25.4s	[+254]	14°	14°
82	Tmp	331	1.147	13:38:21.76	13:38:38.51	0	16.8s	+168	14°	14°
83	Tmp	333	1.479	13:38:57.12	13:39:13.65	0	16.5s	+165	14°	14°
84	Tmp	335	1.585	13:39:11.02	13:39:32.85	0	21.8s	+218	14°	14°
85	Tmp	337	0.160	13:39:32.55	13:39:47.75	0	15.2s	+152	14°	14°
86	Tmp	338	0.300	13:39:49.68	13:40:08.72	0	19.0s	+190	14°	14°
87	Tmp	339	0.452	13:40:11.55	13:40:19.97	0	8.4s	+84	14°	14°
88	Tmp	344	0.094	13:41:11.51	13:41:17.95	0	6.4s	+64	14°	14°
89	Tmp	349	0.676	13:42:29.48	13:42:27.81	0	1.7s	-17	14°	14°
90	Tmp	352	0.132	13:42:47.95	13:42:52.11	0	4.2s	+42	12°	14°
91	Tmp	357	0.787	13:44:17.41	13:44:20.92	0	3.5s	+35	14°	14°
92	Tmp	364	1.343	13:45:52.84	13:45:54.13	0	1.3s	+13	12°	14°
93	Tmp	365	1.538	13:46:12.25	13:46:12.43	0	0.2s	+2	3°	14°
94	Tmp	370	2.036	13:47:02.18	13:47:06.50	0	4.3s	+43	14°	14°
96	Tmp	377	2.882	13:48:49.88	13:48:51.95	0	2.1s	[+21]	13°	14°
97	Tmp	379	0.144	13:49:27.81	13:49:33.33	0	5.5s	+55	14°	14°
98	Tmp	381	0.408	13:49:53.02	13:49:56.49	0	3.5s	+35	14°	14°
101	Tmp	386	1.243	13:53:08.05	13:53:09.26	0	1.2s	+12	14°	14°
102	Tmp	387	1.472	13:53:37.57	13:53:40.85	0	3.3s	+33	12°	14°
103	Tmp	394	2.008	13:54:43.67	13:54:52.78	0	9.1s	+91	14°	14°
104	Tmp	395	2.455	13:55:34.41	13:55:41.54	0	7.1s	+71	14°	14°
105	Tmp	401	3.194	13:57:01.16	13:56:59.05	0	2.1s	[-21]	14°	14°
106	Tmp	405	4.087	13:58:53.62	13:58:53.36	0	0.3s	-3	7°	14°
107	Tmp	408	0.182	14:04:29.27	14:04:29.90	0	0.6s	+6	12°	14°
108	Tmp	414	1.257	14:06:28.26	14:06:27.44	0	0.8s	-8	13°	14°
109	Tmp	418	2.535	14:08:35.87	14:08:36.20	0	0.3s	+3	7°	14°
110	Tmp	422	3.834	14:10:34.29	14:10:34.86	0	0.6s	+6	10°	14°

<b>Etapa B</b>	<b>Num</b> 33	<b>Pen</b> 0	<b>PCZ</b> 0	<b>Total PP</b> 2191	<b>PG</b> 2	
<b>Num</b> 36	<b>A PG</b> 4	<b>12°</b>	<b>B PG</b> 2	<b>14°</b>	<b>Tot PG</b> 6	<b>Col.</b> 13°





# RALLY DE SÃO BENTO ESTRE - CAMPEONATO RALLY SC 2014



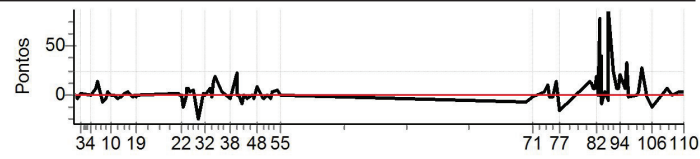
## Performance Individual

PC	Tp	Trc	DistPC	Ideal	Passagem	Pen	Erro	Pontos	NoPC	AtePC
<b>N</b>	<b>34</b>	34 / Edniiso Leonel Borguezani / Joel Kravtchenko								
<b>u</b>		Cat / NL / Largada GRADUADOS / 37 / 10:07:00								
<b>m</b>	<b>3°</b>	Curitiba			TROLLER					
PC	Tp	Trc	DistPC	Ideal	Passagem	Pen	Erro	Pontos	NoPC	AtePC
1	Tmp	3	0.490	10:25:51.18	10:25:51.23	0	0.1s	+1	7°	7°
2	Tmp	6	1.463	10:27:07.31	10:27:06.82	0	0.5s	-5	12°	10°
3	Tmp	9	2.420	10:28:29.63	10:28:29.76	0	0.1s	+1	4°	10°
4	Tmp	12	4.598	10:32:15.14	10:32:15.08	0	0.1s	-1	8°	9°
5	Tmp	15	5.338	10:33:51.41	10:33:52.10	0	0.7s	+7	11°	10°
6	Tmp	16	5.693	10:34:30.81	10:34:32.11	0	1.3s	+13	10°	10°
7	Tmp	20	6.865	10:36:35.94	10:36:35.10	0	0.8s	-8	11°	11°
8	Tmp	24	7.534	10:37:32.23	10:37:31.79	0	0.4s	-4	7°	10°
9	Tmp	26	8.195	10:38:35.18	10:38:35.40	0	0.2s	+2	4°	9°
10	Tmp	30	8.976	10:39:42.02	10:39:41.93	0	0.1s	-1	1°	8°
11	Tmp	34	9.579	10:40:31.95	10:40:31.82	0	0.1s	-1	2°	6°
12	Tmp	38	10.544	10:42:16.13	10:42:15.71	0	0.4s	-4	8°	5°
13	Tmp	43	11.203	10:43:26.42	10:43:26.27	0	0.2s	-2	5°	5°
14	Tmp	46	11.746	10:44:23.54	10:44:23.60	0	0.1s	+1	5°	4°
15	Tmp	52	12.421	10:45:36.76	10:45:36.99	0	0.2s	+2	5°	3°
16	Tmp	58	13.480	10:47:32.65	10:47:32.46	0	0.2s	-2	9°	4°
17	Tmp	60	13.909	10:48:12.45	10:48:12.47	0	0.0s	0	3°	3°
18	Tmp	62	14.225	10:48:44.05	10:48:43.81	0	0.2s	-2	2°	2°
19	Tmp	63	14.373	10:48:56.20	10:48:56.07	0	0.1s	-1	2°	2°
20	Tmp	66	0.235	11:04:32.56	11:04:32.70	0	0.1s	+1	5°	2°
21	Tmp	70	0.486	11:05:08.44	11:05:08.42	0	0.0s	0	1°	2°
22	Tmp	71	0.744	11:05:31.22	11:05:31.09	0	0.1s	-1	4°	2°
23	Tmp	75	1.067	11:06:20.77	11:06:19.59	0	1.2s	-12	13°	2°
24	Tmp	78	1.418	11:07:15.28	11:07:15.21	0	0.1s	-1	5°	2°
25	Tmp	81	1.727	11:07:49.32	11:07:50.05	0	0.7s	+7	12°	3°
26	Tmp	83	1.875	11:08:07.25	11:08:07.91	0	0.7s	+7	12°	4°
27	Tmp	87	2.276	11:08:58.57	11:08:58.79	0	0.2s	+2	7°	3°
28	Tmp	92	2.647	11:09:56.13	11:09:56.60	0	0.5s	+5	7°	3°
30	Tmp	100	3.314	11:11:34.78	11:11:32.24	0	2.5s	[-25]	11°	4°
31	Tmp	109	4.222	11:13:41.29	11:13:41.39	0	0.1s	+1	1°	3°
32	Tmp	112	4.505	11:14:36.99	11:14:36.93	0	0.1s	-1	5°	3°
33	Tmp	119	5.089	11:15:57.66	11:15:58.34	0	0.7s	+7	7°	4°
34	Tmp	122	5.383	11:16:43.81	11:16:43.59	0	0.2s	-2	4°	4°
35	Tmp	125	5.687	11:17:22.75	11:17:24.18	0	1.4s	[+14]	11°	4°
36	Tmp	130	6.018	11:17:59.47	11:18:01.28	0	1.8s	[+18]	7°	4°
37	Tmp	136	6.574	11:20:34.62	11:20:34.85	0	0.2s	+2	2°	2°
38	Tmp	150	7.738	11:23:37.68	11:23:37.25	0	0.4s	-4	8°	3°
39	Tmp	160	8.704	11:25:55.53	11:25:57.66	0	2.1s	[+21]	7°	2°
40	Tmp	162	8.870	11:26:17.18	11:26:17.06	0	0.1s	-1	3°	2°
41	Tmp	164	9.215	11:26:57.58	11:26:57.46	0	0.1s	-1	4°	2°
42	Tmp	169	9.614	11:27:59.27	11:27:58.40	0	0.9s	-9	11°	2°
43	Tmp	174	10.073	11:28:58.02	11:28:57.90	0	0.1s	-1	3°	2°
44	Tmp	178	10.466	11:29:49.67	11:29:49.26	0	0.4s	-4	7°	2°
45	Tmp	184	11.208	11:31:27.60	11:31:27.49	0	0.1s	-1	3°	2°
46	Tmp	188	11.526	11:32:20.24	11:32:20.27	0	0.0s	0	2°	2°
47	Tmp	190	11.687	11:32:37.98	11:32:37.51	0	0.5s	-5	12°	2°
48	Tmp	194	12.114	11:33:46.79	11:33:47.57	0	0.8s	+8	4°	2°
49	Tmp	202	12.957	11:35:40.80	11:35:40.55	0	0.3s	-3	2°	2°
50	Tmp	207	13.285	11:36:21.06	11:36:20.69	0	0.4s	-4	7°	2°
51	Tmp	214	13.740	11:37:15.32	11:37:15.27	0	0.1s	-1	2°	2°
52	Tmp	217	14.285	11:38:27.06	11:38:26.55	0	0.5s	-5	4°	2°
53	Tmp	219	14.624	11:39:11.96	11:39:12.16	0	0.2s	+2	9°	2°
54	Tmp	219	15.748	11:40:48.31	11:40:48.75	0	0.4s	+4	11°	2°
55	Tmp	221	17.190	11:42:32.38	11:42:32.37	0	0.0s	0	3°	2°

PC	Tp	Trc	DistPC	Ideal	Passagem	Pen	Erro	Pontos	NoPC	AtePC
72	Tmp	301	0.354	13:19:57.87	13:19:58.16	0	0.3s	+3	5°	8°
73	Tmp	307	0.815	13:20:54.14	13:20:55.12	0	1.0s	+10	3°	8°
74	Tmp	308	1.186	13:21:33.25	13:21:33.08	0	0.2s	-2	4°	3°
75	Tmp	313	2.020	13:23:03.93	13:23:03.70	0	0.2s	-2	7°	4°
76	Tmp	315	2.480	13:24:31.88	13:24:33.16	0	1.3s	+13	6°	3°
77	Tmp	319	3.068	13:25:44.11	13:25:42.55	0	1.6s	-16	7°	6°
78	Tmp	323	0.373	13:36:49.81	13:36:51.11	0	1.3s	+13	9°	7°
79	Tmp	324	0.133	13:37:20.08	13:37:21.29	0	1.2s	+12	11°	7°
80	Tmp	326	0.427	13:37:53.02	13:37:53.60	0	0.6s	+6	5°	5°
81	Tmp	329	0.709	13:38:32.68	13:38:33.23	0	0.6s	+6	2°	3°
82	Tmp	331	1.147	13:39:21.76	13:39:23.67	0	1.9s	+19	12°	5°
83	Tmp	333	1.479	13:39:57.12	13:39:57.11	0	0.0s	0	1°	3°
84	Tmp	335	1.585	13:40:11.02	13:40:18.85	0	7.8s	+78	13°	4°
85	Tmp	337	0.160	13:40:32.55	13:40:32.49	0	0.1s	-1	3°	4°
86	Tmp	338	0.300	13:40:49.68	13:40:53.72	0	4.0s	+40	10°	7°
87	Tmp	339	0.452	13:41:11.55	13:41:10.51	0	1.0s	-10	4°	7°
88	Tmp	344	0.094	13:42:11.51	13:42:11.77	0	0.3s	+3	4°	7°
89	Tmp	349	0.676	13:43:29.48	13:43:28.85	0	0.6s	-6	10°	7°
90	Tmp	352	0.132	13:43:47.95	13:43:56.56	0	8.6s	[+86]	14°	8°
91	Tmp	357	0.787	13:45:17.41	13:45:19.79	0	2.4s	[+24]	13°	8°
92	Tmp	364	1.343	13:46:52.84	13:46:53.54	0	0.7s	+7	10°	8°
93	Tmp	365	1.538	13:47:12.25	13:47:12.99	0	0.7s	+7	6°	8°
94	Tmp	370	2.036	13:48:02.18	13:48:04.13	0	2.0s	+20	8°	8°
96	Tmp	377	2.882	13:49:49.88	13:49:50.48	0	0.6s	+6	8°	8°
97	Tmp	379	0.144	13:50:27.81	13:50:31.00	0	3.2s	+32	7°	8°
98	Tmp	381	0.408	13:50:53.02	13:50:52.70	0	0.3s	-3	5°	8°
101	Tmp	386	1.243	13:54:08.05	13:54:08.08	0	0.0s	0	1°	8°
102	Tmp	387	1.472	13:54:37.57	13:54:37.76	0	0.2s	+2	2°	8°
103	Tmp	394	2.008	13:55:43.67	13:55:46.34	0	2.7s	[+27]	9°	8°
104	Tmp	395	2.455	13:56:34.41	13:56:35.96	0	1.6s	+16	7°	8°
105	Tmp	401	3.194	13:58:01.16	13:58:00.88	0	0.3s	-3	5°	8°
106	Tmp	405	4.087	13:59:53.62	13:59:52.30	0	1.3s	-13	14°	8°
107	Tmp	408	0.182	14:05:29.27	14:05:30.01	0	0.7s	+7	13°	8°
108	Tmp	414	1.257	14:07:28.26	14:07:28.22	0	0.0s	0	1°	8°
109	Tmp	418	2.535	14:09:35.87	14:09:36.21	0	0.3s	+3	6°	8°
110	Tmp	422	3.834	14:11:34.29	14:11:34.49	0	0.2s	+2	5°	8°

Etapa B Num 34 Pen 0 PCZ 3 Total PP 371 PG 8

Num 37 A PG 15 2° B PG 8 8° Tot PG 23 Col. 3°



Etapa A Num 34 Pen 0 PCZ 4 Total PP 160 PG 15

70	Tmp	291	0.180	13:13:14.99	13:13:14.30	0	0.7s	-7	11°	11°
71	Tmp	297	1.910	13:15:51.62	13:15:51.29	0	0.3s	-3	3°	9°

# RALLY DE SÃO BENTO ESTRE - CAMPEONATO RALLY SC 2014

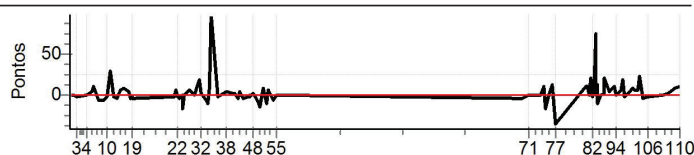


## Performance Individual

PC	Tp	Trc	DistPC	Ideal	Passagem	Pen	Erro	Pontos	NoPC	AtePC
<b>N</b>	<b>35</b>	35 / Claudemir Hubner / Ana Madalozzo Camati Hubner								
<b>u</b>	<b>5°</b>	Cat / NL / Largada GRADUADOS / 38 / 10:08:00								
<b>m</b>	<b>5°</b>	Caçador			TROLLER					
PC	Tp	Trc	DistPC	Ideal	Passagem	Pen	Erro	Pontos	NoPC	AtePC
1	Tmp	3	0.490	10:26:51.18	10:26:51.12	0	0.1s	-1	6°	6°
2	Tmp	6	1.463	10:28:07.31	10:28:07.25	0	0.1s	-1	5°	7°
3	Tmp	9	2.420	10:29:29.63	10:29:29.43	0	0.2s	-2	8°	8°
4	Tmp	12	4.598	10:33:15.14	10:33:15.02	0	0.1s	-1	7°	8°
5	Tmp	15	5.338	10:34:51.41	10:34:51.71	0	0.3s	+3	5°	8°
6	Tmp	16	5.693	10:35:30.81	10:35:31.78	0	1.0s	+10	8°	5°
7	Tmp	20	6.865	10:37:35.94	10:37:35.24	0	0.7s	-7	10°	7°
8	Tmp	24	7.534	10:38:32.23	10:38:31.58	0	0.7s	-7	13°	9°
9	Tmp	26	8.195	10:39:35.18	10:39:34.41	0	0.8s	-8	12°	11°
10	Tmp	30	8.976	10:40:42.02	10:40:41.63	0	0.4s	-4	8°	10°
11	Tmp	34	9.579	10:41:31.95	10:41:34.89	0	2.9s	[+29]	11°	10°
12	Tmp	38	10.544	10:43:16.13	10:43:15.73	0	0.4s	-4	7°	10°
13	Tmp	43	11.203	10:44:26.42	10:44:25.85	0	0.6s	-6	10°	10°
14	Tmp	46	11.746	10:45:23.54	10:45:24.07	0	0.5s	+5	11°	10°
15	Tmp	52	12.421	10:46:36.76	10:46:37.48	0	0.7s	+7	13°	11°
16	Tmp	58	13.480	10:48:32.65	10:48:33.09	0	0.4s	+4	11°	11°
17	Tmp	60	13.909	10:49:12.45	10:49:11.97	0	0.5s	-5	12°	11°
18	Tmp	62	14.225	10:49:44.05	10:49:43.69	0	0.4s	-4	7°	11°
19	Tmp	63	14.373	10:49:56.20	10:49:55.66	0	0.5s	-5	7°	11°
20	Tmp	66	0.235	11:05:32.56	11:05:32.38	0	0.2s	-2	9°	11°
21	Tmp	70	0.486	11:06:08.44	11:06:09.08	0	0.6s	+6	11°	11°
22	Tmp	71	0.744	11:06:31.22	11:06:30.95	0	0.3s	-3	8°	11°
23	Tmp	75	1.067	11:07:20.77	11:07:20.26	0	0.5s	-5	8°	11°
24	Tmp	78	1.418	11:08:15.28	11:08:15.27	0	0.0s	0	2°	11°
25	Tmp	81	1.727	11:08:49.32	11:08:47.55	0	1.8s	[-18]	14°	11°
26	Tmp	83	1.875	11:09:07.25	11:09:07.14	0	0.1s	-1	3°	11°
27	Tmp	87	2.276	11:09:58.57	11:09:58.65	0	0.1s	+1	5°	11°
28	Tmp	92	2.647	11:10:56.13	11:10:56.74	0	0.6s	+6	10°	11°
30	Tmp	100	3.314	11:12:34.78	11:12:34.64	0	0.1s	-1	3°	11°
31	Tmp	109	4.222	11:14:41.29	11:14:43.06	0	1.8s	[+18]	7°	10°
32	Tmp	112	4.505	11:15:36.99	11:15:37.12	0	0.1s	+1	4°	9°
33	Tmp	119	5.089	11:16:57.66	11:16:56.98	0	0.7s	-7	6°	9°
34	Tmp	122	5.383	11:17:43.81	11:17:42.63	0	1.2s	-12	9°	9°
35	Tmp	125	5.687	11:18:22.75	11:18:23.58	0	0.8s	+8	7°	9°
36	Tmp	130	6.018	11:18:59.47	11:19:09.39	0	9.9s	[+99]	12°	8°
37	Tmp	136	6.574	11:21:34.62	11:21:34.43	0	0.2s	-2	1°	8°
38	Tmp	150	7.738	11:24:37.68	11:24:38.12	0	0.4s	+4	7°	7°
39	Tmp	160	8.704	11:26:55.53	11:26:55.73	0	0.2s	+2	1°	7°
40	Tmp	162	8.870	11:27:17.18	11:27:17.30	0	0.1s	+1	2°	6°
41	Tmp	164	9.215	11:27:57.58	11:27:57.71	0	0.1s	+1	3°	6°
42	Tmp	169	9.614	11:28:59.27	11:28:58.67	0	0.6s	-6	8°	6°
43	Tmp	174	10.073	11:29:58.02	11:29:58.43	0	0.4s	+4	9°	6°
44	Tmp	178	10.466	11:30:49.67	11:30:49.17	0	0.5s	-5	9°	6°
45	Tmp	184	11.208	11:32:27.60	11:32:27.45	0	0.2s	-2	6°	6°
46	Tmp	188	11.526	11:33:20.24	11:33:20.16	0	0.1s	-1	6°	6°
47	Tmp	190	11.687	11:33:37.98	11:33:37.68	0	0.3s	-3	9°	6°
48	Tmp	194	12.114	11:34:46.79	11:34:46.89	0	0.1s	+1	1°	5°
49	Tmp	202	12.957	11:36:40.80	11:36:39.83	0	1.0s	-10	12°	4°
50	Tmp	207	13.285	11:37:21.06	11:37:19.60	0	1.5s	-15	13°	4°
51	Tmp	214	13.740	11:38:15.32	11:38:16.09	0	0.8s	+8	9°	4°
52	Tmp	217	14.285	11:39:27.06	11:39:25.90	0	1.2s	-12	8°	4°
53	Tmp	219	14.624	11:40:11.96	11:40:12.46	0	0.5s	+5	13°	6°
54	Tmp	219	15.748	11:41:48.31	11:41:47.64	0	0.7s	-7	13°	6°
55	Tmp	221	17.190	11:43:32.38	11:43:32.35	0	0.0s	0	2°	6°
<b>Etapa A</b>	<b>Num 35</b>	<b>Pen 0</b>	<b>PCZ 2</b>	<b>Total PP 226</b>	<b>PG 10</b>					
70	Tmp	291	0.180	13:14:14.99	13:14:14.47	0	0.5s	-5	8°	8°
71	Tmp	297	1.910	13:16:51.62	13:16:51.60	0	0.0s	0	1°	2°

PC	Tp	Trc	DistPC	Ideal	Passagem	Pen	Erro	Pontos	NoPC	AtePC
72	Tmp	301	0.354	13:20:57.87	13:20:57.75	0	0.1s	-1	2°	1°
73	Tmp	307	0.815	13:21:54.14	13:21:55.16	0	1.0s	+10	2°	1°
74	Tmp	308	1.186	13:22:33.25	13:22:31.50	0	1.8s	-18	12°	5°
75	Tmp	313	2.020	13:24:03.93	13:24:03.94	0	0.0s	0	2°	3°
76	Tmp	315	2.480	13:25:31.88	13:25:33.12	0	1.2s	+12	4°	4°
77	Tmp	319	3.068	13:26:44.11	13:26:40.40	0	3.7s	-37	10°	9°
78	Tmp	323	0.373	13:37:49.81	13:37:50.81	0	1.0s	+10	5°	10°
79	Tmp	324	0.133	13:38:20.08	13:38:20.98	0	0.9s	+9	8°	10°
80	Tmp	326	0.427	13:38:53.02	13:38:52.88	0	0.1s	-1	1°	9°
81	Tmp	329	0.709	13:39:32.68	13:39:34.82	0	2.1s	[+21]	5°	8°
82	Tmp	331	1.147	13:40:21.76	13:40:21.40	0	0.4s	-4	3°	8°
83	Tmp	333	1.479	13:40:57.12	13:40:58.19	0	1.1s	+11	10°	8°
84	Tmp	335	1.585	13:41:11.02	13:41:18.64	0	7.6s	[+76]	12°	8°
85	Tmp	337	0.160	13:41:32.55	13:41:32.45	0	0.1s	-1	2°	8°
86	Tmp	338	0.300	13:41:49.68	13:41:50.82	0	1.1s	+11	4°	6°
87	Tmp	339	0.452	13:42:11.55	13:42:10.38	0	1.2s	-12	7°	6°
88	Tmp	344	0.094	13:43:11.51	13:43:11.45	0	0.1s	-1	2°	5°
89	Tmp	349	0.676	13:44:29.48	13:44:29.54	0	0.1s	+1	2°	5°
90	Tmp	352	0.132	13:44:47.95	13:44:49.94	0	2.0s	+20	8°	6°
91	Tmp	357	0.787	13:46:17.41	13:46:17.82	0	0.4s	+4	5°	5°
92	Tmp	364	1.343	13:47:52.84	13:47:53.52	0	0.7s	+7	9°	6°
93	Tmp	365	1.538	13:48:12.25	13:48:13.25	0	1.0s	+10	9°	6°
94	Tmp	370	2.036	13:49:02.18	13:49:02.05	0	0.1s	-1	2°	5°
96	Tmp	377	2.882	13:50:49.88	13:50:50.50	0	0.6s	+6	7°	5°
97	Tmp	379	0.144	13:51:27.81	13:51:29.62	0	1.8s	+18	1°	5°
98	Tmp	381	0.408	13:51:53.02	13:51:52.58	0	0.4s	-4	6°	5°
101	Tmp	386	1.243	13:55:08.05	13:55:08.78	0	0.7s	+7	12°	5°
102	Tmp	387	1.472	13:55:37.57	13:55:38.17	0	0.6s	+6	7°	5°
103	Tmp	394	2.008	13:56:43.67	13:56:44.13	0	0.5s	+5	2°	4°
104	Tmp	395	2.455	13:57:34.41	13:57:36.72	0	2.3s	[+23]	10°	3°
105	Tmp	401	3.194	13:59:01.16	13:59:00.70	0	0.5s	-5	8°	3°
106	Tmp	405	4.087	14:00:53.62	14:00:53.47	0	0.2s	-2	5°	3°
107	Tmp	408	0.182	14:06:29.27	14:06:29.29	0	0.0s	0	2°	3°
108	Tmp	414	1.257	14:08:28.26	14:08:28.41	0	0.2s	+2	4°	3°
109	Tmp	418	2.535	14:10:35.87	14:10:36.68	0	0.8s	+8	12°	3°
110	Tmp	422	3.834	14:12:34.29	14:12:35.21	0	0.9s	+9	13°	4°

<b>Etapa B</b>	<b>Num 35</b>	<b>Pen 0</b>	<b>PCZ 3</b>	<b>Total PP 258</b>	<b>PG 12</b>					
<b>Num 38</b>	<b>A PG 10</b>	<b>6°</b>	<b>B PG 12</b>	<b>4°</b>	<b>Tot PG 22</b>	<b>Col. 5°</b>				





# RALLY DE SÃO BENTO ESTRE - CAMPEONATO RALLY SC 2014



## Performance Individual

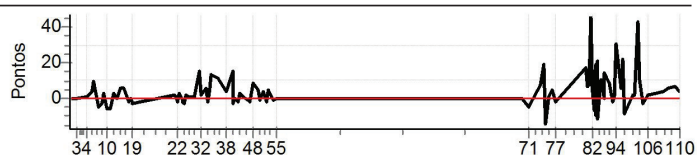
PC	Tp	Trc	DistPC	Ideal	Passagem	Pen	Erro	Pontos	NoPC	AtePC	
<b>N</b>	<b>38</b>	38 / Edson Pereira Schebeski / Alexandre William Dalsoto									
<b>u</b>		Cat / NL / Largada GRADUADOS / 41 / 10:11:00									
<b>m</b>	<b>2º</b>	Ponta Grossa				TROLLER					
PC	Tp	Trc	DistPC	Ideal	Passagem	Pen	Erro	Pontos	NoPC	AtePC	
1	Tmp	3	0.490	10:29:51.18	10:29:51.17	0	0.0s	0	2º	2º	
2	Tmp	6	1.463	10:31:07.31	10:31:07.28	0	0.0s	0	1º	1º	
3	Tmp	9	2.420	10:32:29.63	10:32:29.62	0	0.0s	0	1º	1º	
4	Tmp	12	4.598	10:36:15.14	10:36:15.25	0	0.1s	+1	6º	1º	
5	Tmp	15	5.338	10:37:51.41	10:37:51.83	0	0.4s	+4	7º	1º	
6	Tmp	16	5.693	10:38:30.81	10:38:31.83	0	1.0s	+10	7º	2º	
7	Tmp	20	6.865	10:40:35.94	10:40:35.54	0	0.4s	-4	2º	1º	
8	Tmp	24	7.534	10:41:32.23	10:41:31.93	0	0.3s	-3	4º	1º	
9	Tmp	26	8.195	10:42:35.18	10:42:35.50	0	0.3s	+3	7º	3º	
10	Tmp	30	8.976	10:43:42.02	10:43:41.50	0	0.5s	-5	10º	3º	
11	Tmp	34	9.579	10:44:31.95	10:44:31.41	0	0.5s	-5	7º	2º	
12	Tmp	38	10.544	10:46:16.13	10:46:16.38	0	0.3s	+3	5º	2º	
13	Tmp	43	11.203	10:47:26.42	10:47:26.43	0	0.0s	0	1º	2º	
14	Tmp	46	11.746	10:48:23.54	10:48:24.09	0	0.6s	+6	12º	3º	
15	Tmp	52	12.421	10:49:36.76	10:49:37.35	0	0.6s	+6	11º	4º	
16	Tmp	58	13.480	10:51:32.65	10:51:32.49	0	0.2s	-2	8º	5º	
17	Tmp	60	13.909	10:52:12.45	10:52:12.43	0	0.0s	0	2º	4º	
18	Tmp	62	14.225	10:52:44.05	10:52:43.88	0	0.2s	-2	1º	4º	
19	Tmp	63	14.373	10:52:56.20	10:52:55.91	0	0.3s	-3	4º	3º	
20	Tmp	66	0.235	11:08:32.56	11:08:32.78	0	0.2s	+2	8º	3º	
21	Tmp	70	0.486	11:09:08.44	11:09:08.58	0	0.1s	+1	3º	3º	
22	Tmp	71	0.744	11:09:31.22	11:09:31.02	0	0.2s	-2	5º	3º	
23	Tmp	75	1.067	11:10:20.77	11:10:21.08	0	0.3s	+3	4º	3º	
24	Tmp	78	1.418	11:11:15.28	11:11:15.20	0	0.1s	-1	4º	3º	
25	Tmp	81	1.727	11:11:49.32	11:11:49.09	0	0.2s	-2	5º	2º	
26	Tmp	83	1.875	11:12:07.25	11:12:06.99	0	0.3s	-3	7º	2º	
27	Tmp	87	2.276	11:12:58.57	11:12:58.74	0	0.2s	+2	6º	2º	
28	Tmp	92	2.647	11:13:56.13	11:13:56.24	0	0.1s	+1	1º	2º	
30	Tmp	100	3.314	11:15:34.78	11:15:34.87	0	0.1s	+1	2º	2º	
31	Tmp	109	4.222	11:17:41.29	11:17:42.85	0	1.6s	[+16]	4º	2º	
32	Tmp	112	4.505	11:18:36.99	11:18:37.15	0	0.2s	+2	6º	1º	
33	Tmp	119	5.089	11:19:57.66	11:19:58.28	0	0.6s	+6	5º	1º	
34	Tmp	122	5.383	11:20:43.81	11:20:43.57	0	0.2s	-2	3º	1º	
35	Tmp	125	5.687	11:21:22.75	11:21:23.15	0	0.4s	+4	4º	1º	
36	Tmp	130	6.018	11:21:59.47	11:22:00.88	0	1.4s	[+14]	3º	1º	
37	Tmp	136	6.574	11:24:34.62	11:24:35.84	0	1.2s	[+12]	7º	1º	
38	Tmp	150	7.738	11:27:37.68	11:27:38.03	0	0.4s	+4	6º	1º	
39	Tmp	160	8.704	11:29:55.53	11:29:57.15	0	1.6s	[+16]	6º	1º	
40	Tmp	162	8.870	11:30:17.18	11:30:16.93	0	0.3s	-3	7º	1º	
41	Tmp	164	9.215	11:30:57.58	11:30:57.58	0	0.0s	0	1º	1º	
42	Tmp	169	9.614	11:31:59.27	11:31:59.10	0	0.2s	-2	3º	1º	
43	Tmp	174	10.073	11:32:58.02	11:32:58.28	0	0.3s	+3	8º	1º	
44	Tmp	178	10.466	11:33:49.67	11:33:49.74	0	0.1s	+1	3º	1º	
45	Tmp	184	11.208	11:35:27.60	11:35:27.53	0	0.1s	-1	2º	1º	
46	Tmp	188	11.526	11:36:20.24	11:36:20.26	0	0.0s	0	1º	1º	
47	Tmp	190	11.687	11:36:37.98	11:36:37.82	0	0.2s	-2	7º	1º	
48	Tmp	194	12.114	11:37:46.79	11:37:47.65	0	0.9s	+9	6º	1º	
49	Tmp	202	12.957	11:39:40.80	11:39:41.32	0	0.5s	+5	8º	1º	
50	Tmp	207	13.285	11:40:21.06	11:40:20.99	0	0.1s	-1	3º	1º	
51	Tmp	214	13.740	11:41:15.32	11:41:15.68	0	0.4s	+4	5º	1º	
52	Tmp	217	14.285	11:42:27.06	11:42:26.86	0	0.2s	-2	2º	1º	
53	Tmp	219	14.624	11:43:11.96	11:43:12.45	0	0.5s	+5	12º	1º	
54	Tmp	219	15.748	11:44:48.31	11:44:48.17	0	0.1s	-1	6º	1º	
55	Tmp	221	17.190	11:46:32.38	11:46:32.40	0	0.0s	0	1º	1º	

<b>Etapa A</b>	<b>Num</b> 38	<b>Pen</b> 0	<b>PCZ</b> 8	<b>Total PP</b> 132	<b>PG</b> 17					
70	Tmp	291	0.180	13:17:14.99	13:17:14.95	0	0.0s	0	1º	1º
71	Tmp	297	1.910	13:19:51.62	13:19:51.20	0	0.4s	-4	5º	1º

PC	Tp	Trc	DistPC	Ideal	Passagem	Pen	Erro	Pontos	NoPC	AtePC
72	Tmp	301	0.354	13:23:57.87	13:23:58.70	0	0.8s	+8	13º	4º
73	Tmp	307	0.815	13:24:54.14	13:24:56.02	0	1.9s	+19	8º	7º
74	Tmp	308	1.186	13:25:33.25	13:25:31.85	0	1.4s	-14	10º	10º
75	Tmp	313	2.020	13:27:03.93	13:27:04.01	0	0.1s	+1	5º	9º
76	Tmp	315	2.480	13:28:31.88	13:28:32.39	0	0.5s	+5	1º	6º
77	Tmp	319	3.068	13:29:44.11	13:29:43.95	0	0.2s	-2	3º	3º
78	Tmp	323	0.373	13:40:49.81	13:40:51.50	0	1.7s	+17	11º	6º
79	Tmp	324	0.133	13:41:20.08	13:41:20.79	0	0.7s	+7	6º	6º
80	Tmp	326	0.427	13:41:53.02	13:41:53.81	0	0.8s	+8	6º	3º
81	Tmp	329	0.709	13:42:32.68	13:42:37.36	0	4.7s	[+47]	9º	5º
82	Tmp	331	1.147	13:43:21.76	13:43:22.14	0	0.4s	+4	2º	4º
83	Tmp	333	1.479	13:43:57.12	13:43:56.53	0	0.6s	-6	6º	4º
84	Tmp	335	1.585	13:44:11.02	13:44:12.94	0	1.9s	+19	6º	6º
85	Tmp	337	0.160	13:44:32.55	13:44:31.64	0	0.9s	-9	10º	6º
86	Tmp	338	0.300	13:44:49.68	13:44:51.75	0	2.1s	[+21]	6º	5º
87	Tmp	339	0.452	13:45:11.55	13:45:10.49	0	1.1s	-11	6º	5º
88	Tmp	344	0.094	13:46:11.51	13:46:12.63	0	1.1s	+11	9º	6º
89	Tmp	349	0.676	13:47:29.48	13:47:29.50	0	0.0s	0	1º	6º
90	Tmp	352	0.132	13:47:47.95	13:47:49.45	0	1.5s	+15	6º	5º
91	Tmp	357	0.787	13:49:17.41	13:49:18.27	0	0.9s	+9	8º	6º
92	Tmp	364	1.343	13:50:52.84	13:50:52.65	0	0.2s	-2	2º	5º
93	Tmp	365	1.538	13:51:12.25	13:51:12.38	0	0.1s	+1	1º	5º
94	Tmp	370	2.036	13:52:02.18	13:52:05.27	0	3.1s	+31	11º	6º
96	Tmp	377	2.882	13:53:49.88	13:53:50.51	0	0.6s	+6	6º	6º
97	Tmp	379	0.144	13:54:27.81	13:54:30.01	0	2.2s	[+22]	2º	6º
98	Tmp	381	0.408	13:54:53.02	13:54:52.18	0	0.8s	-8	11º	6º
101	Tmp	386	1.243	13:58:08.05	13:58:08.26	0	0.2s	+2	5º	6º
102	Tmp	387	1.472	13:58:37.57	13:58:37.77	0	0.2s	+2	1º	6º
103	Tmp	394	2.008	13:59:43.67	13:59:47.96	0	4.3s	+43	12º	6º
104	Tmp	395	2.455	14:00:34.41	14:00:35.46	0	1.1s	+11	4º	6º
105	Tmp	401	3.194	14:02:01.16	14:02:00.83	0	0.3s	-3	4º	6º
106	Tmp	405	4.087	14:03:53.62	14:03:53.82	0	0.2s	+2	4º	6º
107	Tmp	408	0.182	14:09:29.27	14:09:29.66	0	0.4s	+4	8º	6º
108	Tmp	414	1.257	14:11:28.26	14:11:28.81	0	0.6s	+6	12º	6º
109	Tmp	418	2.535	14:13:35.87	14:13:36.61	0	0.7s	+7	9º	6º
110	Tmp	422	3.834	14:15:34.29	14:15:34.70	0	0.4s	+4	7º	6º

<b>Etapa B</b>	<b>Num</b> 38	<b>Pen</b> 0	<b>PCZ</b> 2	<b>Total PP</b> 301	<b>PG</b> 10
----------------	---------------	--------------	--------------	---------------------	--------------

<b>Num</b> 41	<b>A PG</b> 17	<b>1º</b>	<b>B PG</b> 10	<b>6º</b>	<b>Tot PG</b> 27	<b>Col.</b> 2º
---------------	----------------	-----------	----------------	-----------	------------------	----------------



# RALLY DE SÃO BENTO ESTRE - CAMPEONATO RALLY SC 2014



## Performance Individual

PC	Tp	Trc	DistPC	Ideal	Passagem	Pen	Erro	Pontos	NoPC	AtePC	PC	Tp	Trc	DistPC	Ideal	Passagem	Pen	Erro	Pontos	NoPC	AtePC	
<b>N</b>	<b>39</b>	39 / Eroif Schotten / Jean Luis Ropelato										<b>72</b>	Tmp	301	0.354	13:24:57.87	13:24:57.44	0	0.4s	-4	6°	7°
<b>u</b>		Cat / NL / Largada GRADUADOS / 42 / 10:12:00										<b>73</b>	Tmp	307	0.815	13:25:54.14	13:25:55.68	0	1.5s	+15	5°	5°
<b>m</b>	<b>10°</b>	Rio do Sul TROLLER T4										<b>74</b>	Tmp	308	1.186	13:26:33.25	13:26:33.77	0	0.5s	+5	7°	4°
<b>1</b>	Tmp	3	0.490	10:30:51.18	10:30:53.19	0	2.0s	[+20]	12°	12°	<b>75</b>	Tmp	313	2.020	13:28:03.93	13:28:03.88	0	0.1s	-1	4°	5°	
<b>2</b>	Tmp	6	1.463	10:32:07.31	10:32:07.75	0	0.4s	+4	11°	12°	<b>76</b>	Tmp	315	2.480	13:29:31.88	13:29:32.64	0	0.8s	+8	2°	2°	
<b>3</b>	Tmp	9	2.420	10:33:29.63	10:33:28.99	0	0.6s	-6	11°	12°	<b>77</b>	Tmp	319	3.068	13:30:44.11	13:31:05.86	0	21.8s	[+218]	14°	7°	
<b>4</b>	Tmp	12	4.598	10:37:15.14	10:37:15.39	0	0.3s	+3	10°	11°	<b>78</b>	Tmp	323	0.373	13:41:49.81	13:41:50.52	0	0.7s	+7	3°	3°	
<b>5</b>	Tmp	15	5.338	10:38:51.41	10:38:51.29	0	0.1s	-1	1°	11°	<b>79</b>	Tmp	324	0.133	13:42:20.08	13:42:19.64	0	0.4s	-4	1°	3°	
<b>6</b>	Tmp	16	5.693	10:39:30.81	10:39:31.23	0	0.4s	+4	2°	11°	<b>80</b>	Tmp	326	0.427	13:42:53.02	13:42:52.86	0	0.2s	-2	3°	2°	
<b>7</b>	Tmp	20	6.865	10:41:35.94	10:41:35.60	0	0.3s	-3	1°	10°	<b>81</b>	Tmp	329	0.709	13:43:32.68	13:43:35.15	0	2.5s	[+25]	7°	4°	
<b>8</b>	Tmp	24	7.534	10:42:32.23	10:42:31.67	0	0.6s	-6	10°	11°	<b>82</b>	Tmp	331	1.147	13:44:21.76	13:44:20.72	0	1.0s	-10	9°	3°	
<b>9</b>	Tmp	26	8.195	10:43:35.18	10:43:34.94	0	0.2s	-2	3°	10°	<b>83</b>	Tmp	333	1.479	13:44:57.12	13:44:55.49	0	1.6s	[-16]	11°	6°	
<b>10</b>	Tmp	30	8.976	10:44:42.02	10:44:41.38	0	0.6s	-6	12°	11°	<b>84</b>	Tmp	335	1.585	13:45:11.02	13:45:12.44	0	1.4s	+14	3°	5°	
<b>11</b>	Tmp	34	9.579	10:45:31.95	10:45:46.84	0	14.9s	[+149]	12°	12°	<b>85</b>	Tmp	337	0.160	13:45:32.55	13:45:31.44	0	1.1s	-11	12°	7°	
<b>12</b>	Tmp	38	10.544	10:47:16.13	10:47:16.22	0	0.1s	+1	3°	11°	<b>86</b>	Tmp	338	0.300	13:45:49.68	13:46:06.69	0	17.0s	+170	13°	11°	
<b>13</b>	Tmp	43	11.203	10:48:26.42	10:48:26.10	0	0.3s	-3	7°	11°	<b>87</b>	Tmp	339	0.452	13:46:11.55	13:46:16.45	0	4.9s	+49	13°	12°	
<b>14</b>	Tmp	46	11.746	10:49:23.54	10:49:23.80	0	0.3s	+3	8°	11°	<b>88</b>	Tmp	344	0.094	13:47:11.51	13:47:12.07	0	0.6s	+6	6°	11°	
<b>15</b>	Tmp	52	12.421	10:50:36.76	10:50:37.12	0	0.4s	+4	9°	10°	<b>89</b>	Tmp	349	0.676	13:48:29.48	13:48:29.02	0	0.5s	-5	9°	11°	
<b>16</b>	Tmp	58	13.480	10:52:32.65	10:52:32.16	0	0.5s	-5	12°	10°	<b>90</b>	Tmp	352	0.132	13:48:47.95	13:48:55.07	0	7.1s	+71	13°	12°	
<b>17</b>	Tmp	60	13.909	10:53:12.45	10:53:11.84	0	0.6s	-6	13°	10°	<b>91</b>	Tmp	357	0.787	13:50:17.41	13:50:18.85	0	1.4s	+14	12°	12°	
<b>18</b>	Tmp	62	14.225	10:53:44.05	10:53:43.71	0	0.3s	-3	4°	10°	<b>92</b>	Tmp	364	1.343	13:51:52.84	13:51:53.73	0	0.9s	+9	11°	12°	
<b>19</b>	Tmp	63	14.373	10:53:56.20	10:53:55.69	0	0.5s	-5	6°	10°	<b>93</b>	Tmp	365	1.538	13:52:12.25	13:52:13.39	0	1.1s	+11	11°	12°	
<b>20</b>	Tmp	66	0.235	11:09:32.56	11:09:32.53	0	0.0s	0	2°	10°	<b>94</b>	Tmp	370	2.036	13:53:02.18	13:53:02.04	0	0.1s	-1	1°	12°	
<b>21</b>	Tmp	70	0.486	11:10:08.44	11:10:09.11	0	0.7s	+7	12°	10°	<b>96</b>	Tmp	377	2.882	13:54:49.88	13:54:49.94	0	0.1s	+1	2°	11°	
<b>22</b>	Tmp	71	0.744	11:10:31.22	11:10:30.74	0	0.5s	-5	12°	10°	<b>97</b>	Tmp	379	0.144	13:55:27.81	13:55:32.01	0	4.2s	+42	12°	12°	
<b>23</b>	Tmp	75	1.067	11:11:20.77	11:11:20.23	0	0.5s	-5	7°	10°	<b>98</b>	Tmp	381	0.408	13:55:53.02	13:55:52.28	0	0.7s	-7	9°	12°	
<b>24</b>	Tmp	78	1.418	11:12:15.28	11:12:15.29	0	0.0s	0	1°	10°	<b>101</b>	Tmp	386	1.243	13:59:08.05	13:59:08.51	0	0.5s	+5	9°	12°	
<b>25</b>	Tmp	81	1.727	11:12:49.32	11:12:48.78	0	0.5s	-5	9°	10°	<b>102</b>	Tmp	387	1.472	13:59:37.57	13:59:38.00	0	0.4s	+4	5°	11°	
<b>26</b>	Tmp	83	1.875	11:13:07.25	11:13:07.18	0	0.1s	-1	2°	10°	<b>103</b>	Tmp	394	2.008	14:00:43.67	14:00:44.34	0	0.7s	+7	3°	10°	
<b>27</b>	Tmp	87	2.276	11:13:58.57	11:13:58.52	0	0.1s	-1	4°	10°	<b>104</b>	Tmp	395	2.455	14:01:34.41	14:01:33.84	0	0.6s	-6	3°	10°	
<b>28</b>	Tmp	92	2.647	11:14:56.13	11:14:56.43	0	0.3s	+3	3°	10°	<b>105</b>	Tmp	401	3.194	14:03:01.16	14:03:01.59	0	0.4s	+4	6°	10°	
<b>30</b>	Tmp	100	3.314	11:16:34.78	11:16:34.09	0	0.7s	-7	7°	10°	<b>106</b>	Tmp	405	4.087	14:04:53.62	14:04:53.16	0	0.5s	-5	8°	10°	
<b>31</b>	Tmp	109	4.222	11:18:41.29	11:18:42.90	0	1.6s	+16	3°	8°	<b>107</b>	Tmp	408	0.182	14:10:29.27	14:10:29.41	0	0.1s	+1	4°	10°	
<b>32</b>	Tmp	112	4.505	11:19:36.99	11:19:29.50	0	7.5s	-75	14°	11°	<b>108</b>	Tmp	414	1.257	14:12:28.26	14:12:28.03	0	0.2s	-2	3°	10°	
<b>33</b>	Tmp	119	5.089	11:20:57.66	11:20:58.12	0	0.5s	+5	4°	11°	<b>109</b>	Tmp	418	2.535	14:14:35.87	14:14:35.88	0	0.0s	0	1°	10°	
<b>34</b>	Tmp	122	5.383	11:21:43.81	11:21:43.05	0	0.8s	-8	7°	11°	<b>110</b>	Tmp	422	3.834	14:16:34.29	14:16:34.32	0	0.0s	0	2°	10°	
<b>35</b>	Tmp	125	5.687	11:22:22.75	11:22:23.07	0	0.3s	+3	3°	11°	<b>Etapa B</b> Num <b>39</b> Pen <b>0</b> PCZ <b>2</b> Total PP <b>508</b> PG <b>6</b>											
<b>36</b>	Tmp	130	6.018	11:22:59.47	11:23:01.27	0	1.8s	[+18]	6°	11°	<b>Num 42</b> A PG <b>8</b> 8° B PG <b>6</b> 10° Tot PG <b>14</b> Col. <b>10°</b>											
<b>37</b>	Tmp	136	6.574	11:25:34.62	11:25:35.41	0	0.8s	+8	5°	11°												
<b>38</b>	Tmp	150	7.738	11:28:37.68	11:28:37.14	0	0.5s	-5	9°	10°												
<b>39</b>	Tmp	160	8.704	11:30:55.53	11:30:56.22	0	0.7s	+7	3°	9°												
<b>40</b>	Tmp	162	8.870	11:31:17.18	11:31:17.18	0	0.0s	0	1°	9°												
<b>41</b>	Tmp	164	9.215	11:31:57.58	11:31:57.21	0	0.4s	-4	10°	9°												
<b>42</b>	Tmp	169	9.614	11:32:59.27	11:32:59.23	0	0.0s	0	1°	9°												
<b>43</b>	Tmp	174	10.073	11:33:58.02	11:33:57.57	0	0.5s	-5	11°	9°												
<b>44</b>	Tmp	178	10.466	11:34:49.67	11:34:48.15	0	1.5s	-15	14°	9°												
<b>45</b>	Tmp	184	11.208	11:36:27.60	11:36:27.42	0	0.2s	-2	5°	9°												
<b>46</b>	Tmp	188	11.526	11:37:20.24	11:37:19.50	0	0.7s	-7	10°	9°												
<b>47</b>	Tmp	190	11.687	11:37:37.98	11:37:36.73	0	1.3s	-13	13°	9°												
<b>48</b>	Tmp	194	12.114	11:38:46.79	11:38:49.33	0	2.5s	[+25]	12°	9°												
<b>49</b>	Tmp	202	12.957	11:40:40.80	11:40:40.24	0	0.6s	-6	9°	9°												
<b>50</b>	Tmp	207	13.285	11:41:21.06	11:41:20.38	0	0.7s	-7	10°	9°												
<b>51</b>	Tmp	214	13.740	11:42:15.32	11:42:16.51	0	1.2s	+12	13°	9°												
<b>52</b>	Tmp	217	14.285	11:43:27.06	11:43:26.62	0	0.4s	-4	3°	8°												
<b>53</b>	Tmp	219	14.624	11:44:11.96	11:44:11.73	0	0.2s	-2	8°	8°												
<b>54</b>	Tmp	219	15.748	11:45:48.31	11:45:48.32	0	0.0s	0	2°	8°												
<b>55</b>	Tmp	221	17.190	11:47:32.38	11:47:32.02	0	0.4s	-4	12°	8°												
<b>Etapa A</b> Num <b>39</b> Pen <b>0</b> PCZ <b>5</b> Total PP <b>307</b> PG <b>8</b>																						
<b>70</b>	Tmp	291	0.180	13:18:14.99	13:18:14.75	0	0.2s	-2	4°	4°												
<b>71</b>	Tmp	297	1.910	13:20:51.62	13:20:51.17	0	0.5s	-5	8°	5°												

# RALLY DE SÃO BENTO ESTRE - CAMPEONATO RALLY SC 2014

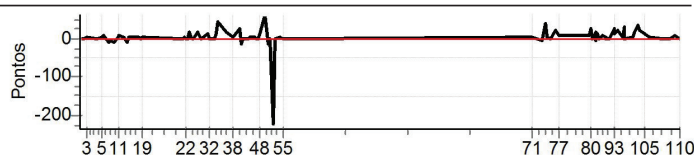


## Performance Individual

PC	Tp	Trc	DistPC	Ideal	Passagem	Pen	Erro	Pontos	NoPC	AtePC
<b>N</b>	<b>40</b>	40 / Severino Gauziski / Nelson Gauke								
<b>u</b>		Cat / NL / Largada GRADUADOS / 43 / 10:13:00								
<b>m</b>	<b>8°</b>	Sao Bento do Sul MMC PAJERO HPE 3.2 D								
PC	Tp	Trc	DistPC	Ideal	Passagem	Pen	Erro	Pontos	NoPC	AtePC
1	Tmp	3	0.490	10:31:51.18	10:31:51.18	0	0.0s	0	1°	1°
2	Tmp	6	1.463	10:33:07.31	10:33:07.21	0	0.1s	-1	4°	2°
3	Tmp	9	2.420	10:34:29.63	10:34:29.85	0	0.2s	+2	7°	4°
4	Tmp	12	4.598	10:38:15.14	10:38:15.18	0	0.0s	0	2°	3°
5	Tmp	15	5.338	10:39:51.41	10:39:51.63	0	0.2s	+2	3°	3°
6	Tmp	16	5.693	10:40:30.81	10:40:31.60	0	0.8s	+8	3°	1°
7	Tmp	20	6.865	10:42:35.94	10:42:35.07	0	0.9s	-9	12°	3°
8	Tmp	24	7.534	10:43:32.23	10:43:31.52	0	0.7s	-7	12°	6°
9	Tmp	26	8.195	10:44:35.18	10:44:34.05	0	1.1s	-11	13°	8°
10	Tmp	30	8.976	10:45:42.02	10:45:41.79	0	0.2s	-2	5°	9°
11	Tmp	34	9.579	10:46:31.95	10:46:32.40	0	0.5s	+5	6°	8°
12	Tmp	38	10.544	10:48:16.13	10:48:16.20	0	0.1s	+1	2°	8°
13	Tmp	43	11.203	10:49:26.42	10:49:25.51	0	0.9s	-9	12°	9°
14	Tmp	46	11.746	10:50:23.54	10:50:23.73	0	0.2s	+2	7°	9°
15	Tmp	52	12.421	10:51:36.76	10:51:36.90	0	0.1s	+1	2°	9°
16	Tmp	58	13.480	10:53:32.65	10:53:32.75	0	0.1s	+1	2°	9°
17	Tmp	60	13.909	10:54:12.45	10:54:12.61	0	0.2s	+2	7°	9°
18	Tmp	62	14.225	10:54:44.05	10:54:43.78	0	0.3s	-3	3°	9°
19	Tmp	63	14.373	10:54:56.20	10:54:56.27	0	0.1s	+1	1°	5°
20	Tmp	66	0.235	11:10:32.56	11:10:32.56	0	0.0s	0	1°	4°
21	Tmp	70	0.486	11:11:08.44	11:11:08.58	0	0.1s	+1	2°	4°
22	Tmp	71	0.744	11:11:31.22	11:11:31.15	0	0.1s	-1	3°	4°
23	Tmp	75	1.067	11:12:20.77	11:12:20.70	0	0.1s	-1	1°	4°
24	Tmp	78	1.418	11:13:15.28	11:13:16.82	0	1.5s	[+15]	14°	4°
25	Tmp	81	1.727	11:13:49.32	11:13:49.42	0	0.1s	+1	3°	4°
26	Tmp	83	1.875	11:14:07.25	11:14:07.17	0	0.1s	-1	1°	3°
27	Tmp	87	2.276	11:14:58.57	11:14:58.87	0	0.3s	+3	9°	4°
28	Tmp	92	2.647	11:15:56.13	11:15:57.55	0	1.4s	+14	13°	4°
29	Tmp	100	3.314	11:17:34.78	11:17:34.73	0	0.1s	-1	1°	3°
30	Tmp	109	4.222	11:19:41.29	11:19:42.56	0	1.3s	+13	2°	4°
31	Tmp	112	4.505	11:20:36.99	11:20:36.98	0	0.0s	0	2°	4°
32	Tmp	119	5.089	11:21:57.66	11:21:57.42	0	0.2s	-2	1°	3°
33	Tmp	122	5.383	11:22:43.81	11:22:43.72	0	0.1s	-1	2°	2°
34	Tmp	125	5.687	11:23:22.75	11:23:23.63	0	0.9s	+9	8°	3°
35	Tmp	130	6.018	11:23:59.47	11:24:03.43	0	4.0s	+40	11°	3°
36	Tmp	136	6.574	11:26:34.62	11:26:36.23	0	1.6s	[+16]	12°	4°
37	Tmp	150	7.738	11:29:37.68	11:29:38.01	0	0.3s	+3	5°	4°
38	Tmp	160	8.704	11:31:55.53	11:31:57.93	0	2.4s	[+24]	10°	4°
39	Tmp	162	8.870	11:32:17.18	11:32:15.88	0	1.3s	-13	10°	5°
40	Tmp	164	9.215	11:32:57.58	11:32:57.41	0	0.2s	-2	7°	5°
41	Tmp	169	9.614	11:33:59.27	11:33:59.20	0	0.1s	-1	2°	5°
42	Tmp	174	10.073	11:34:58.02	11:34:57.82	0	0.2s	-2	6°	5°
43	Tmp	178	10.466	11:35:49.67	11:35:49.75	0	0.1s	+1	2°	3°
44	Tmp	184	11.208	11:37:27.60	11:37:27.78	0	0.2s	+2	4°	4°
45	Tmp	188	11.526	11:38:20.24	11:38:20.15	0	0.1s	-1	5°	3°
46	Tmp	190	11.687	11:38:37.98	11:38:37.90	0	0.1s	-1	4°	3°
47	Tmp	194	12.114	11:39:46.79	11:39:47.73	0	0.9s	+9	5°	4°
48	Tmp	202	12.957	11:41:40.80	11:41:46.74	0	5.9s	[+59]	14°	6°
49	Tmp	207	13.285	11:42:21.06	11:42:19.52	0	1.5s	-15	12°	7°
50	Tmp	214	13.740	11:43:15.32	11:43:15.28	0	0.0s	0	1°	6°
51	Tmp	217	14.285	11:44:27.06	11:44:05.07	0	22.0s	-220	14°	11°
52	Tmp	219	14.624	11:45:11.96	11:45:11.97	0	0.0s	0	1°	11°
53	Tmp	219	15.748	11:46:48.31	11:46:48.40	0	0.1s	+1	5°	11°
54	Tmp	221	17.190	11:48:32.38	11:48:32.23	0	0.2s	-2	10°	11°
<b>Etapa A</b>	<b>Num 40</b>	<b>Pen 0</b>	<b>PCZ 6</b>	<b>Total PP 428</b>	<b>PG 5</b>					
70	Tmp	291	0.180	13:19:14.99	13:19:15.13	0	0.1s	+1	2°	2°
71	Tmp	297	1.910	13:21:51.62	13:21:51.77	0	0.2s	+2	2°	3°

PC	Tp	Trc	DistPC	Ideal	Passagem	Pen	Erro	Pontos	NoPC	AtePC
72	Tmp	301	0.354	13:25:57.87	13:25:57.22	0	0.7s	-7	12°	2°
73	Tmp	307	0.815	13:26:54.14	13:26:57.80	0	3.7s	[+37]	12°	3°
74	Tmp	308	1.186	13:27:33.25	13:27:33.39	0	0.1s	+1	2°	1°
75	Tmp	313	2.020	13:29:03.93	13:29:03.86	0	0.1s	-1	3°	2°
76	Tmp	315	2.480	13:30:31.88	13:30:33.79	0	1.9s	+19	13°	5°
77	Tmp	319	3.068	13:31:44.11	13:31:44.67	0	0.6s	+6	6°	4°
78	Tmp	323	0.373	13:42:49.81	13:42:50.30	0	0.5s	+5	2°	2°
79	Tmp	324	0.133	13:43:20.08	13:43:20.78	0	0.7s	+7	5°	2°
80	Tmp	326	0.427	13:43:53.02	13:43:55.30	0	2.3s	+23	10°	6°
81	Tmp	329	0.709	13:44:32.68	13:44:32.69	0	0.0s	0	1°	2°
82	Tmp	331	1.147	13:45:21.76	13:45:22.37	0	0.6s	+6	6°	2°
83	Tmp	333	1.479	13:45:57.12	13:45:56.37	0	0.8s	-8	8°	2°
84	Tmp	335	1.585	13:46:11.02	13:46:12.76	0	1.7s	+17	5°	2°
85	Tmp	337	0.160	13:46:32.55	13:46:32.80	0	0.3s	+3	6°	2°
86	Tmp	338	0.300	13:46:49.68	13:46:50.68	0	1.0s	+10	3°	2°
87	Tmp	339	0.452	13:47:11.55	13:47:11.15	0	0.4s	-4	1°	2°
88	Tmp	344	0.094	13:48:11.51	13:48:12.05	0	0.5s	+5	5°	2°
89	Tmp	349	0.676	13:49:29.48	13:49:29.71	0	0.2s	+2	4°	2°
90	Tmp	352	0.132	13:49:47.95	13:49:47.66	0	0.3s	-3	2°	2°
91	Tmp	357	0.787	13:51:17.41	13:51:17.40	0	0.0s	0	1°	2°
92	Tmp	364	1.343	13:52:52.84	13:52:55.22	0	2.4s	[+24]	14°	2°
93	Tmp	365	1.538	13:53:12.25	13:53:13.39	0	1.1s	+11	10°	2°
94	Tmp	370	2.036	13:54:02.18	13:54:04.16	0	2.0s	+20	7°	2°
95	Tmp	377	2.882	13:55:49.88	13:55:49.93	0	0.1s	+1	1°	2°
96	Tmp	379	0.144	13:56:27.81	13:56:30.76	0	3.0s	[+30]	5°	2°
97	Tmp	381	0.408	13:56:53.02	13:56:52.99	0	0.0s	0	1°	2°
98	Tmp	386	1.243	14:00:08.05	14:00:08.23	0	0.2s	+2	4°	2°
99	Tmp	387	1.472	14:00:37.57	14:00:39.06	0	1.5s	+15	10°	2°
100	Tmp	394	2.008	14:01:43.67	14:01:46.99	0	3.3s	+33	11°	3°
101	Tmp	395	2.455	14:02:34.41	14:02:36.53	0	2.1s	+21	9°	4°
102	Tmp	401	3.194	14:04:01.16	14:04:02.14	0	1.0s	+10	12°	4°
103	Tmp	405	4.087	14:05:53.62	14:05:53.75	0	0.1s	+1	1°	4°
104	Tmp	408	0.182	14:11:29.27	14:11:29.24	0	0.0s	0	1°	4°
105	Tmp	414	1.257	14:13:28.26	14:13:27.98	0	0.3s	-3	7°	4°
106	Tmp	418	2.535	14:15:35.87	14:15:36.68	0	0.8s	+8	11°	4°
107	Tmp	422	3.834	14:17:34.29	14:17:34.31	0	0.0s	0	1°	3°

<b>Etapa B</b>	<b>Num 40</b>	<b>Pen 0</b>	<b>PCZ 5</b>	<b>Total PP 255</b>	<b>PG 13</b>					
<b>Num 43</b>	<b>A PG 5</b>	<b>11°</b>	<b>B PG 13</b>	<b>3°</b>	<b>Tot PG 18</b>	<b>Col. 8°</b>				

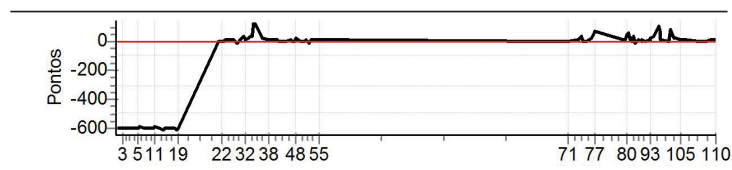


# RALLY DE SÃO BENTO ESTRE - CAMPEONATO RALLY SC 2014



## Performance Individual

PC	Tp	Trc	DistPC	Ideal	Passagem	Pen	Erro	Pontos	NoPC	AtePC	PC	Tp	Trc	DistPC	Ideal	Passagem	Pen	Erro	Pontos	NoPC	AtePC	
<b>N</b>	<b>42</b>	42 / Dirceu Potrich / Mauro C. Thacos										<b>72</b>	Tmp	301	0.354	13:27:57.87	13:27:58.49	0	0.6s	+6	9°	11°
<b>u</b>		Cat / NL / Largada GRADUADOS / 45 / 10:15:00										<b>73</b>	Tmp	307	0.815	13:28:54.14	13:28:56.89	0	2.8s	[+28]	9°	9°
<b>m</b>	<b>14°</b>	Piratuba TROLLER										<b>74</b>	Tmp	308	1.186	13:29:33.25	13:29:33.42	0	0.2s	+2	3°	6°
PC	Tp	Trc	DistPC	Ideal	Passagem	Pen	Erro	Pontos	NoPC	AtePC	PC	Tp	Trc	DistPC	Ideal	Passagem	Pen	Erro	Pontos	NoPC	AtePC	
1	Tmp	3	0.490	10:33:51.18	10:32:51.45	0	59.7s	-597	14°	14°	75	Tmp	313	2.020	13:31:03.93	13:31:03.75	0	0.2s	-2	6°	6°	
2	Tmp	6	1.463	10:35:07.31	10:34:07.39	0	59.9s	-599	14°	14°	76	Tmp	315	2.480	13:32:31.88	13:32:33.67	0	1.8s	+18	11°	9°	
3	Tmp	9	2.420	10:36:29.63	10:35:29.62	0	1m00s	-600	14°	14°	77	Tmp	319	3.068	13:33:44.11	13:33:50.36	0	6.3s	+63	11°	10°	
4	Tmp	12	4.598	10:40:15.14	10:39:15.38	0	59.8s	-598	14°	14°	78	Tmp	323	0.373	13:44:49.81	13:44:50.18	0	0.4s	+4	1°	9°	
5	Tmp	15	5.338	10:41:51.41	10:40:51.46	0	1m00s	-600	14°	14°	79	Tmp	324	0.133	13:45:20.08	13:45:21.02	0	0.9s	+9	7°	9°	
6	Tmp	16	5.693	10:42:30.81	10:41:32.13	0	58.7s	-587	14°	14°	80	Tmp	326	0.427	13:45:53.02	13:45:57.84	0	4.8s	+48	13°	11°	
7	Tmp	20	6.865	10:44:35.94	10:43:35.62	0	1m00s	-603	14°	14°	81	Tmp	329	0.709	13:46:32.68	13:46:38.08	0	5.4s	+54	10°	11°	
8	Tmp	24	7.534	10:45:32.23	10:44:31.54	0	1m00s	-607	14°	14°	82	Tmp	331	1.147	13:47:21.76	13:47:22.34	0	0.6s	+6	5°	11°	
9	Tmp	26	8.195	10:46:35.18	10:45:34.90	0	1m00s	-603	14°	14°	83	Tmp	333	1.479	13:47:57.12	13:47:56.42	0	0.7s	-7	7°	10°	
10	Tmp	30	8.976	10:47:42.02	10:46:41.49	0	1m00s	-605	14°	14°	84	Tmp	335	1.585	13:48:11.02	13:48:13.29	0	2.3s	[+23]	8°	10°	
11	Tmp	34	9.579	10:48:31.95	10:47:33.37	0	58.6s	-586	14°	14°	85	Tmp	337	0.160	13:48:32.55	13:48:32.65	0	0.1s	+1	1°	10°	
12	Tmp	38	10.544	10:50:16.13	10:49:15.39	0	1m00s	-607	14°	14°	86	Tmp	338	0.300	13:48:49.68	13:48:53.32	0	3.6s	+36	9°	9°	
13	Tmp	43	11.203	10:51:26.42	10:50:25.04	0	1m01s	-614	14°	14°	87	Tmp	339	0.452	13:49:11.55	13:49:10.00	0	1.6s	-16	10°	9°	
14	Tmp	46	11.746	10:52:23.54	10:51:23.20	0	1m00s	-603	14°	14°	88	Tmp	344	0.094	13:50:11.51	13:50:12.48	0	1.0s	+10	8°	9°	
15	Tmp	52	12.421	10:53:36.76	10:52:36.87	0	59.9s	-599	14°	14°	89	Tmp	349	0.676	13:51:29.48	13:51:29.27	0	0.2s	-2	3°	9°	
16	Tmp	58	13.480	10:55:32.65	10:54:32.55	0	1m00s	-601	14°	14°	90	Tmp	352	0.132	13:51:47.95	13:51:48.63	0	0.7s	+7	5°	9°	
17	Tmp	60	13.909	10:56:12.45	10:55:11.64	0	1m00s	-608	14°	14°	91	Tmp	357	0.787	13:53:17.41	13:53:17.17	0	0.2s	-2	4°	9°	
18	Tmp	62	14.225	10:56:44.05	10:55:42.99	0	1m01s	-611	14°	14°	92	Tmp	364	1.343	13:54:52.84	13:54:53.39	0	0.6s	+6	7°	9°	
19	Tmp	63	14.373	10:56:56.20	10:55:55.46	0	1m00s	-607	14°	14°	93	Tmp	365	1.538	13:55:12.25	13:55:13.96	0	1.7s	+17	14°	9°	
20	Tmp	66	0.235	11:12:32.56	11:12:32.67	0	0.1s	+1	4°	14°	94	Tmp	370	2.036	13:56:02.18	13:56:05.48	0	3.3s	+33	12°	10°	
21	Tmp	70	0.486	11:13:08.44	11:13:08.06	0	0.4s	-4	9°	14°	96	Tmp	377	2.882	13:57:49.88	13:58:00.10	0	10.2s	[+102]	14°	10°	
22	Tmp	71	0.744	11:13:31.22	11:13:30.80	0	0.4s	-4	10°	14°	97	Tmp	379	0.144	13:58:27.81	13:58:33.34	0	5.5s	+55	13°	10°	
23	Tmp	75	1.067	11:14:20.77	11:14:20.60	0	0.2s	-2	2°	14°	98	Tmp	381	0.408	13:58:53.02	13:58:53.83	0	0.8s	+8	10°	10°	
24	Tmp	78	1.418	11:15:15.28	11:15:15.96	0	0.7s	+7	12°	14°	101	Tmp	386	1.243	14:02:08.05	14:02:07.88	0	0.2s	-2	3°	10°	
25	Tmp	81	1.727	11:15:49.32	11:15:49.92	0	0.6s	+6	10°	14°	102	Tmp	387	1.472	14:02:37.57	14:02:44.86	0	7.3s	+73	14°	12°	
26	Tmp	83	1.875	11:16:07.25	11:16:08.16	0	0.9s	+9	14°	14°	103	Tmp	394	2.008	14:03:43.67	14:03:45.81	0	2.1s	+21	5°	11°	
27	Tmp	87	2.276	11:16:58.57	11:16:59.62	0	1.1s	+11	14°	14°	104	Tmp	395	2.455	14:04:34.41	14:04:35.94	0	1.5s	+15	6°	11°	
28	Tmp	92	2.647	11:17:56.13	11:17:57.47	0	1.3s	+13	12°	14°	105	Tmp	401	3.194	14:06:01.16	14:06:02.34	0	1.2s	+12	13°	11°	
29	Tmp	100	3.314	11:19:34.78	11:19:33.77	0	1.0s	-10	8°	14°	106	Tmp	405	4.087	14:07:53.62	14:07:53.87	0	0.3s	+3	6°	11°	
30	Tmp	109	4.222	11:21:41.29	11:21:44.51	0	3.2s	+32	13°	14°	107	Tmp	408	0.182	14:13:29.27	14:13:29.43	0	0.2s	+2	5°	11°	
31	Tmp	112	4.505	11:22:36.99	11:22:37.96	0	1.0s	+10	13°	14°	108	Tmp	414	1.257	14:15:28.26	14:15:27.98	0	0.3s	-3	6°	11°	
32	Tmp	119	5.089	11:23:57.66	11:23:59.37	0	1.7s	+17	13°	14°	109	Tmp	418	2.535	14:17:35.87	14:17:36.68	0	0.8s	+8	10°	11°	
33	Tmp	122	5.383	11:24:43.81	11:24:46.81	0	3.0s	[+30]	14°	14°	110	Tmp	422	3.834	14:19:34.29	14:19:35.20	0	0.9s	+9	12°	12°	
34	Tmp	125	5.687	11:25:22.75	11:25:26.09	0	3.3s	+33	14°	14°	<b>Etapa B</b> Num 42 Pen 0 PCZ 0 Total PP 569 PG 4 Num 45 A PG 2 14° B PG 4 12° Tot PG 6 Col. 14°											
35	Tmp	130	6.018	11:25:59.47	11:26:13.15	0	13.7s	[+137]	13°	14°												
36	Tmp	136	6.574	11:28:34.62	11:28:36.25	0	1.6s	+16	11°	14°												
37	Tmp	150	7.738	11:31:37.68	11:31:38.52	0	0.8s	+8	10°	14°												
38	Tmp	160	8.704	11:33:55.53	11:33:56.74	0	1.2s	+12	5°	14°												
39	Tmp	162	8.870	11:34:17.18	11:34:17.48	0	0.3s	+3	6°	14°												
40	Tmp	164	9.215	11:34:57.58	11:34:57.28	0	0.3s	-3	8°	14°												
41	Tmp	169	9.614	11:35:59.27	11:35:58.69	0	0.6s	-6	7°	14°												
42	Tmp	174	10.073	11:36:58.02	11:36:58.16	0	0.1s	+1	2°	14°												
43	Tmp	178	10.466	11:37:49.67	11:37:49.29	0	0.4s	-4	6°	14°												
44	Tmp	184	11.208	11:39:27.60	11:39:28.40	0	0.8s	+8	13°	14°												
45	Tmp	188	11.526	11:40:20.24	11:40:20.10	0	0.1s	-1	4°	14°												
46	Tmp	190	11.687	11:40:37.98	11:40:37.65	0	0.3s	-3	8°	14°												
47	Tmp	194	12.114	11:41:46.79	11:41:48.95	0	2.2s	[+22]	11°	14°												
48	Tmp	202	12.957	11:43:40.80	11:43:40.64	0	0.2s	-2	1°	14°												
49	Tmp	207	13.285	11:44:21.06	11:44:20.29	0	0.8s	-8	11°	14°												
50	Tmp	214	13.740	11:45:15.32	11:45:16.31	0	1.0s	+10	11°	14°												
51	Tmp	217	14.285	11:46:27.06	11:46:25.19	0	1.9s	[-19]	12°	14°												
52	Tmp	219	14.624	11:47:11.96	11:47:12.33	0	0.4s	+4	11°	14°												
53	Tmp	219	15.748	11:48:48.31	11:48:48.57	0	0.3s	+3	10°	14°												
54	Tmp	221	17.190	11:50:32.38	11:50:32.70	0	0.3s	+3	11°	14°												
<b>Etapa A</b> Num 42 Pen 0 PCZ 0 Total PP 11689 PG 2																						
70	Tmp	291	0.180	13:21:14.99	13:21:14.70	0	0.3s	-3	6°	6°												
71	Tmp	297	1.910	13:23:51.62	13:23:51.01	0	0.6s	-6	11°	8°												



# RALLY DE SÃO BENTO ESTRE - CAMPEONATO RALLY SC 2014

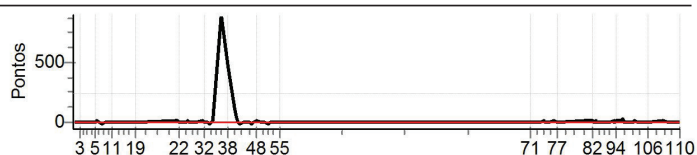


## Performance Individual

PC	Tp	Trc	DistPC	Ideal	Passagem	Pen	Erro	Pontos	NoPC	AtePC
<b>N</b>	<b>43</b>	43 / Robson Garcia / Rafael Prada								
<b>u</b>		Cat / NL / Largada GRADUADOS / 46 / 10:16:00								
<b>m</b>	<b>6°</b>	Jaraguá do Sul MITSUBISHI								
PC	Tp	Trc	DistPC	Ideal	Passagem	Pen	Erro	Pontos	NoPC	AtePC
1	Tmp	3	0.490	10:34:51.18	10:34:51.26	0	0.1s	+1	5°	5°
2	Tmp	6	1.463	10:36:07.31	10:36:07.13	0	0.2s	-2	8°	8°
3	Tmp	9	2.420	10:37:29.63	10:37:29.73	0	0.1s	+1	3°	7°
4	Tmp	12	4.598	10:41:15.14	10:41:15.16	0	0.0s	0	1°	6°
5	Tmp	15	5.338	10:42:51.41	10:42:51.58	0	0.2s	+2	2°	5°
6	Tmp	16	5.693	10:43:30.81	10:43:31.66	0	0.9s	+9	6°	3°
7	Tmp	20	6.865	10:45:35.94	10:45:34.94	0	1.0s	-10	13°	6°
8	Tmp	24	7.534	10:46:32.23	10:46:31.73	0	0.5s	-5	8°	7°
9	Tmp	26	8.195	10:47:35.18	10:47:34.63	0	0.6s	-6	10°	7°
10	Tmp	30	8.976	10:48:42.02	10:48:41.74	0	0.3s	-3	6°	7°
11	Tmp	34	9.579	10:49:31.95	10:49:31.70	0	0.3s	-3	4°	7°
12	Tmp	38	10.544	10:51:16.13	10:51:15.68	0	0.5s	-5	9°	7°
13	Tmp	43	11.203	10:52:26.42	10:52:26.04	0	0.4s	-4	9°	6°
14	Tmp	46	11.746	10:53:23.54	10:53:23.55	0	0.0s	0	1°	6°
15	Tmp	52	12.421	10:54:36.76	10:54:36.98	0	0.2s	+2	4°	7°
16	Tmp	58	13.480	10:56:32.65	10:56:32.48	0	0.2s	-2	7°	7°
17	Tmp	60	13.909	10:57:12.45	10:57:12.41	0	0.0s	0	1°	6°
18	Tmp	62	14.225	10:57:44.05	10:57:43.26	0	0.8s	-8	12°	7°
19	Tmp	63	14.373	10:57:56.20	10:57:55.71	0	0.5s	-5	5°	6°
20	Tmp	66	0.235	11:13:32.56	11:13:33.41	0	0.9s	+9	13°	9°
21	Tmp	70	0.486	11:14:08.44	11:14:08.85	0	0.4s	+4	8°	9°
22	Tmp	71	0.744	11:14:31.22	11:14:31.52	0	0.3s	+3	7°	9°
23	Tmp	75	1.067	11:15:20.77	11:15:19.98	0	0.8s	-8	10°	9°
24	Tmp	78	1.418	11:16:15.28	11:16:15.14	0	0.1s	-1	3°	9°
25	Tmp	81	1.727	11:16:49.32	11:16:49.18	0	0.1s	-1	2°	7°
26	Tmp	83	1.875	11:17:07.25	11:17:07.82	0	0.6s	+6	10°	8°
27	Tmp	87	2.276	11:17:58.57	11:17:58.66	0	0.1s	+1	3°	7°
28	Tmp	92	2.647	11:18:56.13	11:18:55.92	0	0.2s	-2	2°	7°
30	Tmp	100	3.314	11:20:34.78	11:20:34.24	0	0.5s	-5	6°	6°
31	Tmp	109	4.222	11:22:41.29	11:22:43.07	0	1.8s	[+18]	6°	5°
32	Tmp	112	4.505	11:23:36.99	11:23:36.96	0	0.0s	0	1°	5°
33	Tmp	119	5.089	11:24:57.66	11:24:58.02	0	0.4s	+4	2°	5°
34	Tmp	122	5.383	11:25:43.81	11:25:42.86	0	1.0s	-10	8°	5°
35	Tmp	125	5.687	11:26:22.75	11:26:23.05	0	0.3s	+3	2°	5°
36	Tmp	130	6.018	11:26:59.47	11:27:01.29	0	1.8s	[+18]	5°	6°
37	Tmp	136	6.574	11:29:34.62	11:31:05.32	0	1m30s	[+907]	14°	6°
38	Tmp	150	7.738	11:32:37.68	11:33:25.41	0	47.7s	+477	14°	13°
39	Tmp	160	8.704	11:34:55.53	11:35:06.36	0	10.8s	+108	14°	13°
40	Tmp	162	8.870	11:35:17.18	11:35:22.01	0	4.8s	+48	14°	13°
41	Tmp	164	9.215	11:35:57.58	11:35:56.82	0	0.8s	-8	14°	13°
42	Tmp	169	9.614	11:36:59.27	11:36:58.12	0	1.2s	-12	12°	13°
43	Tmp	174	10.073	11:37:58.02	11:37:58.08	0	0.1s	+1	1°	13°
44	Tmp	178	10.466	11:38:49.67	11:38:48.91	0	0.8s	-8	11°	13°
45	Tmp	184	11.208	11:40:27.60	11:40:28.10	0	0.5s	+5	10°	13°
46	Tmp	188	11.526	11:41:20.24	11:41:19.20	0	1.0s	-10	13°	13°
47	Tmp	190	11.687	11:41:37.98	11:41:37.98	0	0.0s	0	1°	13°
48	Tmp	194	12.114	11:42:46.79	11:42:47.61	0	0.8s	+8	3°	13°
49	Tmp	202	12.957	11:44:40.80	11:44:40.06	0	0.7s	-7	10°	13°
50	Tmp	207	13.285	11:45:21.06	11:45:21.01	0	0.1s	-1	2°	13°
51	Tmp	214	13.740	11:46:15.32	11:46:15.49	0	0.2s	+2	3°	13°
52	Tmp	217	14.285	11:47:27.06	11:47:25.50	0	1.6s	[-16]	10°	13°
53	Tmp	219	14.624	11:48:11.96	11:48:12.18	0	0.2s	+2	7°	13°
54	Tmp	219	15.748	11:49:48.31	11:49:48.32	0	0.0s	0	1°	13°
55	Tmp	221	17.190	11:51:32.38	11:51:32.49	0	0.1s	+1	5°	13°
<b>Etapa A</b>	<b>Num 43</b>	<b>Pen 0</b>	<b>PCZ 6</b>	<b>Total PP 823</b>	<b>PG 3</b>					
70	Tmp	291	0.180	13:22:14.99	13:22:14.78	0	0.2s	-2	3°	3°
71	Tmp	297	1.910	13:24:51.62	13:24:51.24	0	0.4s	-4	4°	4°

PC	Tp	Trc	DistPC	Ideal	Passagem	Pen	Erro	Pontos	NoPC	AtePC
72	Tmp	301	0.354	13:28:57.87	13:28:58.38	0	0.5s	+5	7°	6°
73	Tmp	307	0.815	13:29:54.14	13:29:55.04	0	0.9s	+9	1°	4°
74	Tmp	308	1.186	13:30:33.25	13:30:33.11	0	0.1s	-1	1°	2°
75	Tmp	313	2.020	13:32:03.93	13:32:03.94	0	0.0s	0	1°	1°
76	Tmp	315	2.480	13:33:31.88	13:33:33.59	0	1.7s	[+17]	10°	1°
77	Tmp	319	3.068	13:34:44.11	13:34:44.33	0	0.2s	+2	2°	1°
78	Tmp	323	0.373	13:45:49.81	13:45:51.07	0	1.3s	+13	8°	1°
79	Tmp	324	0.133	13:46:20.08	13:46:20.75	0	0.7s	+7	4°	1°
80	Tmp	326	0.427	13:46:53.62	13:46:53.66	0	0.6s	+6	4°	1°
81	Tmp	329	0.709	13:47:32.68	13:47:34.50	0	1.8s	[+18]	4°	1°
82	Tmp	331	1.147	13:48:21.76	13:48:22.69	0	0.9s	+9	7°	1°
83	Tmp	333	1.479	13:48:57.12	13:48:57.05	0	0.1s	-1	2°	1°
84	Tmp	335	1.585	13:49:11.02	13:49:12.39	0	1.4s	+14	2°	1°
85	Tmp	337	0.160	13:49:32.55	13:49:31.95	0	0.6s	-6	7°	1°
86	Tmp	338	0.300	13:49:49.68	13:49:49.94	0	0.3s	+3	1°	1°
87	Tmp	339	0.452	13:50:11.55	13:50:11.06	0	0.5s	-5	2°	1°
88	Tmp	344	0.094	13:51:11.51	13:51:11.42	0	0.1s	-1	1°	1°
89	Tmp	349	0.676	13:52:29.48	13:52:29.90	0	0.4s	+4	8°	1°
90	Tmp	352	0.132	13:52:47.95	13:52:48.35	0	0.4s	+4	3°	1°
91	Tmp	357	0.787	13:54:17.41	13:54:16.80	0	0.6s	-6	7°	1°
92	Tmp	364	1.343	13:55:52.84	13:55:53.47	0	0.6s	+6	6°	1°
93	Tmp	365	1.538	13:56:12.25	13:56:12.57	0	0.3s	+3	4°	1°
94	Tmp	370	2.036	13:57:02.18	13:57:03.73	0	1.6s	+16	6°	1°
96	Tmp	377	2.882	13:58:49.88	13:58:50.92	0	1.0s	+10	11°	1°
97	Tmp	379	0.144	13:59:27.81	13:59:30.95	0	3.1s	[+31]	6°	1°
98	Tmp	381	0.408	13:59:53.02	13:59:52.42	0	0.6s	-6	7°	1°
101	Tmp	386	1.243	14:03:08.05	14:03:08.11	0	0.1s	+1	2°	1°
102	Tmp	387	1.472	14:03:37.57	14:03:39.21	0	1.6s	+16	11°	1°
103	Tmp	394	2.008	14:04:43.67	14:04:43.54	0	0.1s	-1	1°	1°
104	Tmp	395	2.455	14:05:34.41	14:05:34.72	0	0.3s	+3	2°	1°
105	Tmp	401	3.194	14:07:01.16	14:07:01.25	0	0.1s	+1	1°	1°
106	Tmp	405	4.087	14:08:53.62	14:08:53.47	0	0.2s	-2	3°	1°
107	Tmp	408	0.182	14:14:29.27	14:14:30.05	0	0.8s	+8	14°	1°
108	Tmp	414	1.257	14:16:28.26	14:16:27.78	0	0.5s	-5	11°	1°
109	Tmp	418	2.535	14:18:35.87	14:18:35.81	0	0.1s	-1	2°	1°
110	Tmp	422	3.834	14:20:34.29	14:20:34.15	0	0.1s	-1	3°	1°

<b>Etapa B</b>	<b>Num 43</b>	<b>Pen 0</b>	<b>PCZ 1</b>	<b>Total PP 182</b>	<b>PG 17</b>					
<b>Num 46</b>	<b>A PG 3</b>	<b>13°</b>	<b>B PG 17</b>	<b>1°</b>	<b>Tot PG 20</b>	<b>Col. 6°</b>				



RALLY DE SÃO BENTO ESTRE - CAMPEONATO RALLY SC 2014



Performance Individual

PC	Tp	Trc	DistPC	Ideal	Passagem	Pen	Erro	Pontos	NoPC	AtePC	PC	Tp	Trc	DistPC	Ideal	Passagem	Pen	Erro	Pontos	NoPC	AtePC	
<b>N</b>	<b>61</b>	61 / Raniero Magnabosco Laghi / Voinei Correa da Silva										<b>72</b>	Tmp	301	0.354	13:46:19.90	13:46:19.49	0	0.4s	-4	12°	6°
<b>u</b>	<b>13°</b>	Cat / NL / Largada JUNIOR / 55 / 10:25:00										<b>73</b>	Tmp	307	0.815	13:47:22.71	13:47:26.14	0	3.4s	+34	24°	5°
<b>m</b>	<b>13°</b>	Lages PAJERO FULL										<b>74</b>	Tmp	308	1.186	13:48:05.61	13:48:06.97	0	1.4s	+14	21°	12°
<b>1</b>	Tmp	3	0.490	10:46:56.07	10:46:56.16	0	0.1s	+1	14°	14°	<b>75</b>	Tmp	313	2.020	13:49:44.02	13:49:44.30	0	0.3s	+3	19°	14°	
<b>2</b>	Tmp	6	1.463	10:48:17.60	10:48:18.20	0	0.6s	+6	26°	18°	<b>76</b>	Tmp	315	2.480	13:51:13.76	13:51:15.44	0	1.7s	[+17]	27°	18°	
<b>3</b>	Tmp	9	2.420	10:49:46.45	10:49:46.55	0	0.1s	+1	11°	14°	<b>77</b>	Tmp	319	3.068	13:52:31.76	13:52:29.25	0	2.5s	[-25]	23°	20°	
<b>4</b>	Tmp	12	4.598	10:53:53.66	10:53:53.49	0	0.2s	-2	17°	12°	<b>78</b>	Tmp	323	0.373	14:03:40.96	14:03:39.93	0	1.0s	-10	12°	19°	
<b>5</b>	Tmp	15	5.338	10:55:33.90	10:55:35.14	0	1.2s	+12	23°	18°	<b>79</b>	Tmp	324	0.133	14:04:13.99	14:04:15.11	0	1.1s	+11	7°	18°	
<b>6</b>	Tmp	16	5.693	10:56:17.32	10:56:18.34	0	1.0s	+10	15°	22°	<b>80</b>	Tmp	326	0.427	14:04:50.43	14:04:51.00	0	0.6s	+6	8°	16°	
<b>7</b>	Tmp	20	6.865	10:58:34.83	10:58:35.47	0	0.6s	+6	14°	21°	<b>81</b>	Tmp	329	0.709	14:05:33.65	14:05:33.32	0	0.3s	-3	2°	13°	
<b>8</b>	Tmp	24	7.534	10:59:36.09	10:59:35.40	0	0.7s	-7	22°	23°	<b>82</b>	Tmp	331	1.147	14:06:27.90	14:06:28.57	0	0.7s	+7	15°	13°	
<b>9</b>	Tmp	26	8.195	11:00:45.12	11:00:44.57	0	0.6s	-6	10°	19°	<b>83</b>	Tmp	333	1.479	14:07:06.76	14:07:05.58	0	1.2s	-12	19°	15°	
<b>10</b>	Tmp	30	8.976	11:01:58.39	11:01:58.43	0	0.0s	0	2°	17°	<b>84</b>	Tmp	335	1.585	14:07:21.66	14:07:22.10	0	0.4s	+4	6°	11°	
<b>11</b>	Tmp	34	9.579	11:02:54.35	11:02:54.74	0	0.4s	+4	14°	12°	<b>85</b>	Tmp	337	0.160	14:07:45.60	14:07:45.53	0	0.1s	-1	8°	11°	
<b>12</b>	Tmp	38	10.544	11:04:44.95	11:04:44.94	0	0.0s	0	5°	11°	<b>86</b>	Tmp	338	0.300	14:08:04.71	14:08:06.45	0	1.7s	+17	13°	10°	
<b>13</b>	Tmp	43	11.203	11:06:03.64	11:06:03.38	0	0.3s	-3	8°	8°	<b>87</b>	Tmp	339	0.452	14:08:29.56	14:08:28.93	0	0.6s	-6	4°	9°	
<b>14</b>	Tmp	46	11.746	11:07:06.53	11:07:08.39	0	1.9s	[+19]	27°	12°	<b>88</b>	Tmp	344	0.094	14:09:34.72	14:09:34.88	0	0.2s	+2	8°	8°	
<b>15</b>	Tmp	52	12.421	11:08:27.40	11:08:28.17	0	0.8s	+8	25°	17°	<b>89</b>	Tmp	349	0.676	14:11:00.52	14:11:00.67	0	0.2s	+2	7°	7°	
<b>16</b>	Tmp	58	13.480	11:10:31.71	11:10:31.57	0	0.1s	-1	3°	15°	<b>90</b>	Tmp	352	0.132	14:11:20.78	14:11:20.96	0	0.2s	+2	6°	7°	
<b>17</b>	Tmp	60	13.909	11:11:15.28	11:11:15.05	0	0.2s	-2	12°	13°	<b>91</b>	Tmp	357	0.787	14:12:56.69	14:12:57.64	0	1.0s	+10	8°	7°	
<b>18</b>	Tmp	62	14.225	11:11:49.82	11:11:51.06	0	1.2s	+12	26°	16°	<b>92</b>	Tmp	364	1.343	14:14:35.97	14:14:36.93	0	1.0s	+10	16°	7°	
<b>19</b>	Tmp	63	14.373	11:12:03.11	11:12:03.69	0	0.6s	+6	12°	15°	<b>93</b>	Tmp	365	1.538	14:14:57.15	14:14:57.23	0	0.1s	+1	3°	7°	
<b>20</b>	Tmp	66	0.235	11:27:43.53	11:27:44.12	0	0.6s	+6	17°	15°	<b>94</b>	Tmp	370	2.036	14:15:51.25	14:15:51.84	0	0.6s	+6	8°	7°	
<b>21</b>	Tmp	70	0.486	11:28:20.84	11:28:20.72	0	0.1s	-1	3°	11°	<b>96</b>	Tmp	377	2.882	14:17:45.56	14:17:46.60	0	1.0s	+10	18°	7°	
<b>22</b>	Tmp	71	0.744	11:28:45.44	11:28:45.40	0	0.0s	0	3°	10°	<b>97</b>	Tmp	379	0.144	14:18:26.22	14:18:30.16	0	3.9s	[+39]	17°	7°	
<b>23</b>	Tmp	75	1.067	11:29:37.13	11:29:37.06	0	0.1s	-1	6°	7°	<b>98</b>	Tmp	381	0.408	14:18:53.62	14:18:53.81	0	0.2s	+2	8°	7°	
<b>24</b>	Tmp	78	1.418	11:30:33.73	11:30:33.03	0	0.7s	-7	22°	10°	<b>101</b>	Tmp	386	1.243	14:22:15.73	14:22:15.75	0	0.0s	0	3°	7°	
<b>25</b>	Tmp	81	1.727	11:31:11.25	11:31:11.46	0	0.2s	+2	8°	9°	<b>102</b>	Tmp	387	1.472	14:22:48.92	14:22:48.69	0	0.2s	-2	4°	5°	
<b>26</b>	Tmp	83	1.875	11:31:31.32	11:31:31.47	0	0.2s	+2	13°	7°	<b>103</b>	Tmp	394	2.008	14:24:00.89	14:24:03.94	0	3.1s	+31	12°	6°	
<b>27</b>	Tmp	87	2.276	11:32:24.34	11:32:24.65	0	0.3s	+3	8°	7°	<b>104</b>	Tmp	395	2.455	14:24:56.99	14:24:56.48	0	0.5s	-5	5°	6°	
<b>28</b>	Tmp	92	2.647	11:33:24.09	11:33:24.83	0	0.7s	+7	17°	8°	<b>105</b>	Tmp	401	3.194	14:26:33.28	14:26:32.86	0	0.4s	-4	10°	7°	
<b>30</b>	Tmp	100	3.314	11:35:09.84	11:35:09.27	0	0.6s	-6	14°	8°	<b>106</b>	Tmp	405	4.087	14:28:35.50	14:28:35.11	0	0.4s	-4	13°	7°	
<b>31</b>	Tmp	109	4.222	11:37:24.04	11:37:24.98	0	0.9s	+9	9°	7°	<b>107</b>	Tmp	408	0.182	14:34:13.07	14:34:13.27	0	0.2s	+2	10°	7°	
<b>32</b>	Tmp	112	4.505	11:38:21.01	11:38:22.81	0	1.8s	+18	25°	9°	<b>108</b>	Tmp	414	1.257	14:36:22.48	14:36:23.08	0	0.6s	+6	21°	7°	
<b>33</b>	Tmp	119	5.089	11:39:46.11	11:39:46.10	0	0.0s	0	2°	7°	<b>109</b>	Tmp	418	2.535	14:38:41.85	14:38:43.08	0	1.2s	+12	28°	7°	
<b>34</b>	Tmp	122	5.383	11:40:34.96	11:40:33.69	0	1.3s	-13	25°	9°	<b>110</b>	Tmp	422	3.834	14:40:52.92	14:40:53.76	0	0.8s	+8	25°	7°	
<b>35</b>	Tmp	125	5.687	11:41:17.68	11:41:18.84	0	1.2s	+12	17°	9°	<b>Etapa B</b> Num 61 Pen 0 PCZ 1 Total PP 255 PG 9 Num 55 A PG 0 18° B PG 9 7° Tot PG 9 Col. 13°											
<b>36</b>	Tmp	130	6.018	11:41:56.99	11:41:59.71	0	2.7s	[+27]	16°	9°												
<b>37</b>	Tmp	136	6.574	11:44:20.95	11:44:22.58	0	1.6s	+16	21°	11°												
<b>38</b>	Tmp	150	7.738	11:47:33.17	11:47:35.36	0	2.2s	[+22]	27°	14°												
<b>39</b>	Tmp	160	8.704	11:50:00.57	11:50:02.08	0	1.5s	+15	21°	16°												
<b>40</b>	Tmp	162	8.870	11:50:23.58	11:50:24.22	0	0.6s	+6	20°	16°												
<b>41</b>	Tmp	164	9.215	11:51:08.54	11:51:07.69	0	0.9s	-9	27°	16°												
<b>42</b>	Tmp	169	9.614	11:52:13.02	11:52:12.19	0	0.8s	-8	21°	17°												
<b>43</b>	Tmp	174	10.073	11:53:16.11	11:53:16.14	0	0.0s	0	6°	17°												
<b>44</b>	Tmp	178	10.466	11:54:11.40	11:54:10.84	0	0.6s	-6	15°	15°												
<b>45</b>	Tmp	184	11.208	11:55:56.91	11:55:56.77	0	0.1s	-1	8°	15°												
<b>46</b>	Tmp	188	11.526	11:56:51.67	11:56:50.74	0	0.9s	-9	24°	15°												
<b>47</b>	Tmp	190	11.687	11:57:11.71	11:57:11.74	0	0.0s	0	1°	14°												
<b>48</b>	Tmp	194	12.114	11:58:13.74	11:58:15.27	0	1.5s	+15	22°	15°												
<b>49</b>	Tmp	202	12.957	12:00:16.76	12:00:16.49	0	0.3s	-3	9°	14°												
<b>50</b>	Tmp	207	13.285	12:01:01.77	12:01:02.49	0	0.7s	+7	16°	15°												
<b>51</b>	Tmp	214	13.740	12:02:00.55	12:02:02.23	0	1.7s	+17	26°	15°												
<b>52</b>	Tmp	217	14.285	12:03:19.77	12:03:17.83	0	1.9s	[-19]	23°	17°												
<b>53</b>	Tmp	219	14.624	12:04:08.26	12:04:06.79	0	1.5s	-15	27°	18°												
<b>54</b>	Tmp	219	15.748	12:05:52.01	12:05:51.80	0	0.2s	-2	16°	18°												
<b>55</b>	Tmp	221	17.190	12:07:42.78	12:07:42.91	0	0.1s	+1	17°	18°												
<b>Etapa A</b> Num 61 Pen 0 PCZ 6 Total PP 304 PG 0																						
<b>70</b>	Tmp	291	0.180	13:39:19.41	13:39:19.10	0	0.3s	-3	13°	13°												
<b>71</b>	Tmp	297	1.910	13:42:08.97	13:42:08.92	0	0.1s	-1	3°	6°												

# RALLY DE SÃO BENTO ESTRE - CAMPEONATO RALLY SC 2014



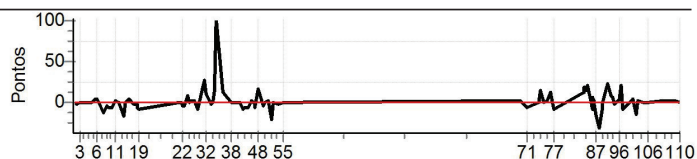
## Performance Individual

PC	Tp	Trc	DistPC	Ideal	Passagem	Pen	Erro	Pontos	NoPC	AtePC
<b>N</b>	<b>62</b>	62 / Ori Ademir Katzer / Gustavo Henrique Katzer								
<b>u</b>		Cat / NL / Largada JUNIOR / 56 / 10:26:00								
<b>m</b>	<b>2°</b>	Sao Bento do Sul PAJERO								
PC	Tp	Trc	DistPC	Ideal	Passagem	Pen	Erro	Pontos	NoPC	AtePC
1	Tmp	3	0.490	10:47:56.07	10:47:56.10	0	0.0s	0	4°	4°
2	Tmp	6	1.463	10:49:17.60	10:49:17.41	0	0.2s	-2	15°	5°
3	Tmp	9	2.420	10:50:46.45	10:50:46.54	0	0.1s	+1	10°	6°
4	Tmp	12	4.598	10:54:53.66	10:54:53.75	0	0.1s	+1	11°	5°
5	Tmp	15	5.338	10:56:33.90	10:56:34.31	0	0.4s	+4	11°	5°
6	Tmp	16	5.693	10:57:17.32	10:57:17.85	0	0.5s	+5	7°	5°
7	Tmp	20	6.865	10:59:34.83	10:59:33.63	0	1.2s	-12	24°	5°
8	Tmp	24	7.534	11:00:36.09	11:00:35.79	0	0.3s	-3	14°	4°
9	Tmp	26	8.195	11:01:45.12	11:01:44.59	0	0.5s	-5	9°	5°
10	Tmp	30	8.976	11:02:58.39	11:02:57.85	0	0.5s	-5	18°	5°
11	Tmp	34	9.579	11:03:54.35	11:03:54.51	0	0.2s	+2	10°	5°
12	Tmp	38	10.544	11:05:44.95	11:05:44.97	0	0.0s	0	4°	4°
13	Tmp	43	11.203	11:07:03.64	11:07:01.93	0	1.7s	[-17]	22°	6°
14	Tmp	46	11.746	11:08:06.53	11:08:06.65	0	0.1s	+1	12°	6°
15	Tmp	52	12.421	11:09:27.40	11:09:27.79	0	0.4s	+4	23°	4°
16	Tmp	58	13.480	11:11:31.71	11:11:31.58	0	0.1s	-1	2°	3°
17	Tmp	60	13.909	11:12:15.28	11:12:15.14	0	0.1s	-1	8°	2°
18	Tmp	62	14.225	11:12:49.82	11:12:49.33	0	0.5s	-5	14°	3°
19	Tmp	63	14.373	11:13:03.11	11:13:02.21	0	0.9s	-9	20°	4°
20	Tmp	66	0.235	11:28:43.53	11:28:43.55	0	0.0s	0	3°	3°
21	Tmp	70	0.486	11:29:20.84	11:29:20.81	0	0.0s	0	1°	1°
22	Tmp	71	0.744	11:29:45.44	11:29:45.18	0	0.3s	-3	10°	2°
23	Tmp	75	1.067	11:30:37.13	11:30:36.77	0	0.4s	-4	14°	2°
24	Tmp	78	1.418	11:31:33.73	11:31:33.88	0	0.2s	+2	11°	1°
25	Tmp	81	1.727	11:32:11.25	11:32:12.09	0	0.8s	+8	20°	2°
26	Tmp	83	1.875	11:32:31.32	11:32:31.33	0	0.0s	0	4°	2°
27	Tmp	87	2.276	11:33:24.34	11:33:24.63	0	0.3s	+3	7°	1°
28	Tmp	92	2.647	11:34:24.09	11:34:24.27	0	0.2s	+2	7°	1°
30	Tmp	100	3.314	11:36:09.84	11:36:09.19	0	0.7s	-7	15°	1°
31	Tmp	109	4.222	11:38:24.04	11:38:26.78	0	2.7s	[+27]	27°	1°
32	Tmp	112	4.505	11:39:21.01	11:39:21.99	0	1.0s	+10	20°	1°
33	Tmp	119	5.089	11:40:46.11	11:40:45.90	0	0.2s	-2	6°	1°
34	Tmp	122	5.383	11:41:34.96	11:41:35.07	0	0.1s	+1	5°	1°
35	Tmp	125	5.687	11:42:17.68	11:42:19.32	0	1.6s	+16	22°	1°
36	Tmp	130	6.018	11:42:56.99	11:43:07.27	0	10.3s	[+103]	25°	2°
37	Tmp	136	6.574	11:45:20.95	11:45:22.20	0	1.3s	+13	20°	2°
38	Tmp	150	7.738	11:48:33.17	11:48:33.30	0	0.1s	+1	7°	2°
39	Tmp	160	8.704	11:51:00.57	11:51:00.71	0	0.1s	+1	3°	2°
40	Tmp	162	8.870	11:51:23.58	11:51:23.63	0	0.1s	+1	7°	2°
41	Tmp	164	9.215	11:52:08.54	11:52:08.67	0	0.1s	+1	8°	2°
42	Tmp	169	9.614	11:53:13.02	11:53:12.11	0	0.9s	-9	24°	2°
43	Tmp	174	10.073	11:54:16.11	11:54:15.57	0	0.5s	-5	22°	2°
44	Tmp	178	10.466	11:55:11.40	11:55:10.93	0	0.5s	-5	11°	2°
45	Tmp	184	11.208	11:56:56.91	11:56:57.15	0	0.2s	+2	12°	2°
46	Tmp	188	11.526	11:57:51.67	11:57:51.51	0	0.2s	-2	9°	2°
47	Tmp	190	11.687	11:58:11.71	11:58:11.12	0	0.6s	-6	10°	2°
48	Tmp	194	12.114	11:59:13.74	11:59:15.48	0	1.7s	+17	28°	2°
49	Tmp	202	12.957	12:01:16.76	12:01:16.39	0	0.4s	-4	16°	2°
50	Tmp	207	13.285	12:02:01.77	12:02:01.80	0	0.0s	0	2°	2°
51	Tmp	214	13.740	12:03:00.55	12:03:00.79	0	0.2s	+2	8°	1°
52	Tmp	217	14.285	12:04:19.77	12:04:17.71	0	2.1s	[-21]	25°	2°
53	Tmp	219	14.624	12:05:08.26	12:05:08.40	0	0.1s	+1	15°	2°
54	Tmp	219	15.748	12:06:52.01	12:06:51.95	0	0.1s	-1	10°	2°
55	Tmp	221	17.190	12:08:42.78	12:08:42.75	0	0.0s	0	6°	2°

PC	Tp	Trc	DistPC	Ideal	Passagem	Pen	Erro	Pontos	NoPC	AtePC
72	Tmp	301	0.354	13:47:19.90	13:47:19.91	0	0.0s	0	2°	4°
73	Tmp	307	0.815	13:48:22.71	13:48:24.16	0	1.5s	+15	14°	7°
74	Tmp	308	1.186	13:49:05.61	13:49:05.67	0	0.1s	+1	2°	2°
75	Tmp	313	2.020	13:50:44.02	13:50:44.34	0	0.3s	+3	18°	3°
76	Tmp	315	2.480	13:52:13.76	13:52:14.93	0	1.2s	+12	21°	7°
77	Tmp	319	3.068	13:53:31.76	13:53:31.05	0	0.7s	-7	10°	4°
78	Tmp	323	0.373	14:04:40.96	14:04:42.34	0	1.4s	+14	18°	8°
79	Tmp	324	0.133	14:05:13.99	14:05:15.85	0	1.9s	+19	18°	11°
80	Tmp	326	0.427	14:05:50.43	14:05:51.92	0	1.5s	+15	15°	11°
81	Tmp	329	0.709	14:06:33.65	14:06:35.86	0	2.2s	[+22]	11°	11°
82	Tmp	331	1.147	14:07:27.90	14:07:28.05	0	0.2s	+2	8°	11°
83	Tmp	333	1.479	14:08:06.76	14:08:06.11	0	0.7s	-7	13°	10°
84	Tmp	335	1.585	14:08:21.66	14:08:22.22	0	0.6s	+6	9°	9°
85	Tmp	337	0.160	14:08:45.60	14:08:45.79	0	0.2s	+2	13°	10°
86	Tmp	338	0.300	14:09:04.71	14:09:04.60	0	0.1s	-1	2°	7°
87	Tmp	339	0.452	14:09:29.56	14:09:28.08	0	1.5s	-15	18°	8°
88	Tmp	344	0.094	14:10:34.72	14:10:31.60	0	3.1s	-31	23°	12°
89	Tmp	349	0.676	14:12:00.52	14:12:00.01	0	0.5s	-5	16°	11°
90	Tmp	352	0.132	14:12:20.78	14:12:20.89	0	0.1s	+1	3°	9°
91	Tmp	357	0.787	14:13:56.69	14:13:59.13	0	2.4s	[+24]	20°	9°
92	Tmp	364	1.343	14:15:35.97	14:15:36.89	0	0.9s	+9	14°	9°
93	Tmp	365	1.538	14:15:57.15	14:15:57.72	0	0.6s	+6	10°	9°
94	Tmp	370	2.036	14:16:51.25	14:16:51.20	0	0.1s	-1	1°	9°
96	Tmp	377	2.882	14:18:45.56	14:18:46.05	0	0.5s	+5	11°	9°
97	Tmp	379	0.144	14:19:26.22	14:19:28.38	0	2.2s	[+22]	4°	8°
98	Tmp	381	0.408	14:19:53.62	14:19:52.73	0	0.9s	-9	17°	8°
101	Tmp	386	1.243	14:23:15.73	14:23:15.95	0	0.2s	+2	10°	8°
102	Tmp	387	1.472	14:23:48.92	14:23:49.42	0	0.5s	+5	8°	8°
103	Tmp	394	2.008	14:25:00.89	14:24:59.38	0	1.5s	-15	6°	7°
104	Tmp	395	2.455	14:25:56.99	14:25:57.31	0	0.3s	+3	4°	7°
105	Tmp	401	3.194	14:27:33.28	14:27:33.26	0	0.0s	0	1°	6°
106	Tmp	405	4.087	14:29:35.50	14:29:35.57	0	0.1s	+1	7°	6°
107	Tmp	408	0.182	14:35:13.07	14:35:13.27	0	0.2s	+2	9°	6°
108	Tmp	414	1.257	14:37:22.48	14:37:22.66	0	0.2s	+2	13°	6°
109	Tmp	418	2.535	14:39:41.85	14:39:42.12	0	0.3s	+3	15°	6°
110	Tmp	422	3.834	14:41:52.92	14:41:52.90	0	0.0s	0	4°	6°

Etapa B Num 62 Pen 0 PCZ 3 Total PP 228 PG 10

Num 56 A PG 15 2° B PG 10 6° Tot PG 25 Col. 2°



Etapa A Num 62 Pen 0 PCZ 7 Total PP 190 PG 15

70	Tmp	291	0.180	13:40:19.41	13:40:19.69	0	0.3s	+3	12°	12°
71	Tmp	297	1.910	13:43:08.97	13:43:08.36	0	0.6s	-6	20°	16°





# RALLY DE SÃO BENTO ESTRE - CAMPEONATO RALLY SC 2014



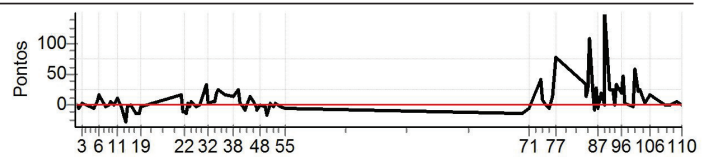
## Performance Individual

PC	Tp	Trc	DistPC	Ideal	Passagem	Pen	Erro	Pontos	NoPC	AtePC
<b>N</b>	<b>63</b>	63 / Guiiano Ziembowicz / Alexandre Daniel Bonan								
<b>u</b>		Cat / NL / Largada JUNIOR / 57 / 10:27:00								
<b>m</b>	<b>22°</b>	Tubarao TROLLER								
PC	Tp	Trc	DistPC	Ideal	Passagem	Pen	Erro	Pontos	NoPC	AtePC
1	Tmp	3	0.490	10:48:56.07	10:48:56.49	0	0.4s	+4	25°	25°
2	Tmp	6	1.463	10:50:17.60	10:50:17.19	0	0.4s	-4	22°	25°
3	Tmp	9	2.420	10:51:46.45	10:51:46.93	0	0.5s	+5	25°	25°
4	Tmp	12	4.598	10:55:53.66	10:55:53.14	0	0.5s	-5	22°	25°
5	Tmp	15	5.338	10:57:33.90	10:57:34.48	0	0.6s	+6	18°	25°
6	Tmp	16	5.693	10:58:17.32	10:58:18.99	0	1.7s	+17	24°	24°
7	Tmp	20	6.865	11:00:34.83	11:00:34.75	0	0.1s	-1	2°	19°
8	Tmp	24	7.534	11:01:36.09	11:01:36.11	0	0.0s	0	5°	17°
9	Tmp	26	8.195	11:02:45.12	11:02:45.84	0	0.7s	+7	12°	15°
10	Tmp	30	8.976	11:03:58.39	11:03:58.45	0	0.1s	+1	5°	11°
11	Tmp	34	9.579	11:04:54.35	11:04:55.49	0	1.1s	+11	17°	16°
12	Tmp	38	10.544	11:06:44.95	11:06:44.95	0	0.0s	0	3°	12°
13	Tmp	43	11.203	11:08:03.64	11:08:01.09	0	2.6s	[-26]	27°	14°
14	Tmp	46	11.746	11:09:06.53	11:09:06.45	0	0.1s	-1	11°	14°
15	Tmp	52	12.421	11:10:27.40	11:10:27.53	0	0.1s	+1	10°	13°
16	Tmp	58	13.480	11:12:31.71	11:12:30.62	0	1.1s	-11	27°	16°
17	Tmp	60	13.909	11:13:15.28	11:13:14.19	0	1.1s	-11	26°	17°
18	Tmp	62	14.225	11:13:49.82	11:13:48.59	0	1.2s	-12	25°	17°
19	Tmp	63	14.373	11:14:03.11	11:14:02.94	0	0.2s	-2	4°	17°
20	Tmp	66	0.235	11:29:43.53	11:29:45.41	0	1.9s	+19	26°	19°
21	Tmp	70	0.486	11:30:20.84	11:30:19.90	0	0.9s	-9	16°	19°
22	Tmp	71	0.744	11:30:45.44	11:30:44.40	0	1.0s	-10	25°	20°
23	Tmp	75	1.067	11:31:37.13	11:31:36.06	0	1.1s	-11	22°	20°
24	Tmp	78	1.418	11:32:33.73	11:32:34.12	0	0.4s	+4	17°	20°
25	Tmp	81	1.727	11:33:11.25	11:33:11.20	0	0.1s	-1	7°	20°
26	Tmp	83	1.875	11:33:31.32	11:33:32.15	0	0.8s	+8	24°	20°
27	Tmp	87	2.276	11:34:24.34	11:34:24.86	0	0.5s	+5	17°	19°
28	Tmp	92	2.647	11:35:24.09	11:35:24.04	0	0.1s	-1	4°	17°
30	Tmp	100	3.314	11:37:09.84	11:37:09.94	0	0.1s	+1	6°	14°
31	Tmp	109	4.222	11:39:24.04	11:39:27.57	0	3.5s	[+35]	28°	18°
32	Tmp	112	4.505	11:40:21.01	11:40:21.47	0	0.5s	+5	15°	17°
33	Tmp	119	5.089	11:41:46.11	11:41:46.73	0	0.6s	+6	15°	18°
34	Tmp	122	5.383	11:42:34.96	11:42:35.61	0	0.7s	+7	17°	17°
35	Tmp	125	5.687	11:43:17.68	11:43:19.81	0	2.1s	+21	25°	19°
36	Tmp	130	6.018	11:43:56.99	11:43:59.67	0	2.7s	[+27]	15°	17°
37	Tmp	136	6.574	11:46:20.95	11:46:22.67	0	1.7s	+17	22°	19°
38	Tmp	150	7.738	11:49:33.17	11:49:34.76	0	1.6s	+16	21°	20°
39	Tmp	160	8.704	11:52:00.57	11:52:03.08	0	2.5s	[+25]	27°	20°
40	Tmp	162	8.870	11:52:23.58	11:52:23.87	0	0.3s	+3	14°	20°
41	Tmp	164	9.215	11:53:08.54	11:53:08.64	0	0.1s	+1	7°	20°
42	Tmp	169	9.614	11:54:13.02	11:54:12.41	0	0.6s	-6	14°	20°
43	Tmp	174	10.073	11:55:16.11	11:55:16.11	0	0.0s	0	5°	20°
44	Tmp	178	10.466	11:56:11.40	11:56:12.85	0	1.5s	+15	24°	20°
45	Tmp	184	11.208	11:57:56.91	11:57:57.58	0	0.7s	+7	19°	19°
46	Tmp	188	11.526	11:58:51.67	11:58:51.29	0	0.4s	-4	16°	19°
47	Tmp	190	11.687	11:59:11.71	11:59:11.07	0	0.6s	-6	9°	19°
48	Tmp	194	12.114	12:00:13.74	12:00:13.82	0	0.1s	+1	4°	19°
49	Tmp	202	12.957	12:02:16.76	12:02:16.64	0	0.1s	-1	6°	19°
50	Tmp	207	13.285	12:03:01.77	12:03:00.31	0	1.5s	-15	28°	19°
51	Tmp	214	13.740	12:04:00.55	12:04:00.91	0	0.4s	+4	12°	19°
52	Tmp	217	14.285	12:05:19.77	12:05:19.60	0	0.2s	-2	2°	19°
53	Tmp	219	14.624	12:06:08.26	12:06:08.64	0	0.4s	+4	18°	19°
54	Tmp	219	15.748	12:07:52.01	12:07:51.84	0	0.2s	-2	15°	19°
55	Tmp	221	17.190	12:09:42.78	12:09:42.52	0	0.3s	-3	21°	19°
<b>Etapa A</b>	<b>Num 63</b>	<b>Pen 0</b>	<b>PCZ 3</b>	<b>Total PP 314</b>	<b>PG 0</b>					
70	Tmp	291	0.180	13:41:19.41	13:41:18.14	0	1.3s	-13	28°	28°
71	Tmp	297	1.910	13:44:08.97	13:44:08.45	0	0.5s	-5	17°	25°

PC	Tp	Trc	DistPC	Ideal	Passagem	Pen	Erro	Pontos	NoPC	AtePC
72	Tmp	301	0.354	13:48:19.90	13:48:23.98	0	4.1s	+41	29°	29°
73	Tmp	307	0.815	13:49:22.71	13:49:23.57	0	0.9s	+9	8°	27°
74	Tmp	308	1.186	13:50:05.61	13:50:05.79	0	0.2s	+2	5°	21°
75	Tmp	313	2.020	13:51:44.02	13:51:43.77	0	0.3s	-3	17°	20°
76	Tmp	315	2.480	13:53:13.76	13:53:15.38	0	1.6s	+16	25°	22°
77	Tmp	319	3.068	13:54:31.76	13:54:39.58	0	7.8s	+78	27°	26°
78	Tmp	323	0.373	14:05:40.96	14:05:44.25	0	3.3s	+33	28°	26°
79	Tmp	324	0.133	14:06:13.99	14:06:15.43	0	1.4s	+14	14°	26°
80	Tmp	326	0.427	14:06:50.43	14:06:53.13	0	2.7s	[+27]	24°	25°
81	Tmp	329	0.709	14:07:33.65	14:07:44.43	0	10.8s	+108	27°	26°
82	Tmp	331	1.147	14:08:27.90	14:08:30.30	0	2.4s	+24	25°	26°
83	Tmp	333	1.479	14:09:06.76	14:09:05.94	0	0.8s	-8	15°	25°
84	Tmp	335	1.585	14:09:21.66	14:09:22.39	0	0.7s	+7	10°	23°
85	Tmp	337	0.160	14:09:45.60	14:09:45.76	0	0.2s	+2	12°	23°
86	Tmp	338	0.300	14:10:04.71	14:10:07.60	0	2.9s	[+29]	18°	22°
87	Tmp	339	0.452	14:10:29.56	14:10:29.28	0	0.3s	-3	2°	20°
88	Tmp	344	0.094	14:11:34.72	14:11:36.73	0	2.0s	+20	17°	20°
89	Tmp	349	0.676	14:13:00.52	14:13:00.64	0	0.1s	+1	5°	20°
90	Tmp	352	0.132	14:13:20.78	14:13:35.66	0	14.9s	[+149]	25°	22°
91	Tmp	357	0.787	14:14:56.69	14:14:59.41	0	2.7s	+27	21°	23°
92	Tmp	364	1.343	14:16:35.97	14:16:38.56	0	2.6s	+26	20°	23°
93	Tmp	365	1.538	14:16:57.15	14:16:57.25	0	0.1s	+1	2°	23°
94	Tmp	370	2.036	14:17:51.25	14:17:54.62	0	3.4s	+34	24°	23°
96	Tmp	377	2.882	14:19:45.56	14:19:47.63	0	2.1s	+21	24°	23°
97	Tmp	379	0.144	14:20:26.22	14:20:31.10	0	4.9s	+49	20°	23°
98	Tmp	381	0.408	14:20:53.62	14:20:54.02	0	0.4s	+4	10°	22°
101	Tmp	386	1.243	14:24:15.73	14:24:15.62	0	0.1s	-1	6°	22°
102	Tmp	387	1.472	14:24:48.92	14:24:54.81	0	5.9s	+59	22°	23°
103	Tmp	394	2.008	14:26:00.89	14:26:03.06	0	2.2s	+22	8°	22°
104	Tmp	395	2.455	14:26:56.99	14:26:59.66	0	2.7s	+27	15°	21°
105	Tmp	401	3.194	14:28:33.28	14:28:33.78	0	0.5s	+5	12°	21°
106	Tmp	405	4.087	14:30:35.50	14:30:37.30	0	1.8s	+18	22°	21°
107	Tmp	408	0.182	14:36:13.07	14:36:13.31	0	0.2s	+2	8°	21°
108	Tmp	414	1.257	14:38:22.48	14:38:22.47	0	0.0s	0	4°	21°
109	Tmp	418	2.535	14:40:41.85	14:40:42.52	0	0.7s	+7	21°	21°
110	Tmp	422	3.834	14:42:52.92	14:42:53.08	0	0.2s	+2	15°	21°

Etapa B Num 63 Pen 0 PCZ 1 Total PP 692 PG 0

Num 57 A PG 0 19° B PG 0 21° Tot PG 0 Col. 22°





# RALLY DE SÃO BENTO ESTRE - CAMPEONATO RALLY SC 2014



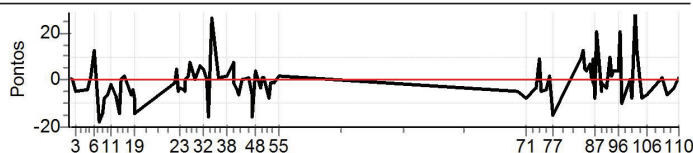
## Performance Individual

PC	Tp	Trc	DistPC	Ideal	Passagem	Pen	Erro	Pontos	NoPC	AtePC
<b>N</b>	<b>65</b>	65 / Rafael Cabongue / Neto Andrade								
<b>u</b>		Cat / NL / Largada JUNIOR / 59 / 10:29:00								
<b>m</b>	<b>3°</b>	Itajai TROLLER								
PC	Tp	Trc	DistPC	Ideal	Passagem	Pen	Erro	Pontos	NoPC	AtePC
1	Tmp	3	0.490	10:50:56.07	10:50:56.15	0	0.1s	+1	13°	13°
2	Tmp	6	1.463	10:52:17.60	10:52:17.57	0	0.0s	0	5°	4°
3	Tmp	9	2.420	10:53:46.45	10:53:45.95	0	0.5s	-5	24°	8°
4	Tmp	12	4.598	10:57:53.66	10:57:53.26	0	0.4s	-4	20°	19°
5	Tmp	15	5.338	10:59:33.90	10:59:34.12	0	0.2s	+2	7°	11°
6	Tmp	16	5.693	11:00:17.32	11:00:18.66	0	1.3s	+13	20°	12°
7	Tmp	20	6.865	11:02:34.83	11:02:33.01	0	1.8s	[-18]	27°	20°
8	Tmp	24	7.534	11:03:36.09	11:03:34.67	0	1.4s	-14	27°	24°
9	Tmp	26	8.195	11:04:45.12	11:04:44.34	0	0.8s	-8	15°	24°
10	Tmp	30	8.976	11:05:58.39	11:05:57.80	0	0.6s	-6	22°	24°
11	Tmp	34	9.579	11:06:54.35	11:06:54.19	0	0.2s	-2	9°	21°
12	Tmp	38	10.544	11:08:44.95	11:08:44.30	0	0.7s	-7	19°	20°
13	Tmp	43	11.203	11:10:03.64	11:10:02.27	0	1.4s	-14	18°	20°
14	Tmp	46	11.746	11:11:06.53	11:11:06.49	0	0.0s	0	6°	19°
15	Tmp	52	12.421	11:12:27.40	11:12:27.55	0	0.2s	+2	15°	19°
16	Tmp	58	13.480	11:14:31.71	11:14:31.15	0	0.6s	-6	18°	18°
17	Tmp	60	13.909	11:15:15.28	11:15:14.92	0	0.4s	-4	16°	19°
18	Tmp	62	14.225	11:15:49.82	11:15:49.03	0	0.8s	-8	18°	18°
19	Tmp	63	14.373	11:16:03.11	11:16:01.67	0	1.4s	-14	26°	19°
20	Tmp	66	0.235	11:31:43.53	11:31:43.44	0	0.1s	-1	10°	18°
21	Tmp	70	0.486	11:32:20.84	11:32:21.29	0	0.5s	+5	11°	18°
22	Tmp	71	0.744	11:32:45.44	11:32:44.94	0	0.5s	-5	16°	18°
23	Tmp	75	1.067	11:33:37.13	11:33:36.88	0	0.3s	-3	10°	14°
24	Tmp	78	1.418	11:34:33.73	11:34:33.35	0	0.4s	-4	16°	14°
25	Tmp	81	1.727	11:35:11.25	11:35:10.77	0	0.5s	-5	14°	14°
26	Tmp	83	1.875	11:35:31.32	11:35:31.31	0	0.0s	0	3°	13°
27	Tmp	87	2.276	11:36:24.34	11:36:24.55	0	0.2s	+2	4°	13°
28	Tmp	92	2.647	11:37:24.09	11:37:24.91	0	0.8s	+8	20°	13°
30	Tmp	100	3.314	11:39:09.84	11:39:09.88	0	0.0s	0	2°	11°
31	Tmp	109	4.222	11:41:24.04	11:41:24.67	0	0.6s	+6	6°	11°
32	Tmp	112	4.505	11:42:21.01	11:42:21.48	0	0.5s	+5	14°	11°
33	Tmp	119	5.089	11:43:46.11	11:43:46.15	0	0.0s	0	1°	9°
34	Tmp	122	5.383	11:44:34.96	11:44:33.40	0	1.6s	[-16]	26°	11°
35	Tmp	125	5.687	11:45:17.68	11:45:18.30	0	0.6s	+6	11°	10°
36	Tmp	130	6.018	11:45:56.99	11:45:59.73	0	2.7s	[+27]	14°	10°
37	Tmp	136	6.574	11:48:20.95	11:48:21.08	0	0.1s	+1	6°	8°
38	Tmp	150	7.738	11:51:33.17	11:51:33.39	0	0.2s	+2	9°	5°
39	Tmp	160	8.704	11:54:00.57	11:54:01.33	0	0.8s	+8	16°	6°
40	Tmp	162	8.870	11:54:23.58	11:54:23.46	0	0.1s	-1	6°	6°
41	Tmp	164	9.215	11:55:08.54	11:55:08.18	0	0.4s	-4	17°	6°
42	Tmp	169	9.614	11:56:13.02	11:56:12.47	0	0.6s	-6	13°	6°
43	Tmp	174	10.073	11:57:16.11	11:57:16.13	0	0.0s	0	4°	6°
44	Tmp	178	10.466	11:58:11.40	11:58:11.43	0	0.0s	0	1°	6°
45	Tmp	184	11.208	11:59:56.91	11:59:57.04	0	0.1s	+1	7°	5°
46	Tmp	188	11.526	12:00:51.67	12:00:51.11	0	0.6s	-6	22°	6°
47	Tmp	190	11.687	12:01:11.71	12:01:10.11	0	1.6s	[-16]	27°	7°
48	Tmp	194	12.114	12:02:13.74	12:02:14.18	0	0.4s	+4	9°	6°
49	Tmp	202	12.957	12:04:16.76	12:04:16.45	0	0.3s	-3	8°	6°
50	Tmp	207	13.285	12:05:01.77	12:05:01.89	0	0.1s	+1	4°	5°
51	Tmp	214	13.740	12:06:00.55	12:06:00.62	0	0.1s	+1	6°	5°
52	Tmp	217	14.285	12:07:19.77	12:07:19.00	0	0.8s	-8	12°	5°
53	Tmp	219	14.624	12:08:08.26	12:08:08.13	0	0.1s	-1	14°	5°
54	Tmp	219	15.748	12:09:52.01	12:09:51.91	0	0.1s	-1	9°	5°
55	Tmp	221	17.190	12:11:42.78	12:11:43.01	0	0.2s	+2	19°	5°

<b>Etapa A</b>	<b>Num</b> 65	<b>Pen</b> 0	<b>PCZ</b> 7	<b>Total PP</b> 210	<b>PG</b> 11					
70	Tmp	291	0.180	13:43:19.41	13:43:18.96	0	0.5s	-5	18°	18°
71	Tmp	297	1.910	13:46:08.97	13:46:08.19	0	0.8s	-8	24°	24°

PC	Tp	Trc	DistPC	Ideal	Passagem	Pen	Erro	Pontos	NoPC	AtePC
72	Tmp	301	0.354	13:50:19.90	13:50:19.57	0	0.3s	-3	8°	20°
73	Tmp	307	0.815	13:51:22.71	13:51:23.64	0	0.9s	+9	7°	17°
74	Tmp	308	1.186	13:52:05.61	13:52:05.10	0	0.5s	-5	11°	10°
75	Tmp	313	2.020	13:53:44.02	13:53:43.67	0	0.4s	-4	21°	12°
76	Tmp	315	2.480	13:55:13.76	13:55:13.98	0	0.2s	+2	5°	10°
77	Tmp	319	3.068	13:56:31.76	13:56:30.24	0	1.5s	-15	19°	9°
78	Tmp	323	0.373	14:07:40.96	14:07:42.00	0	1.0s	+10	11°	9°
79	Tmp	324	0.133	14:08:13.99	14:08:15.24	0	1.3s	+13	12°	10°
80	Tmp	326	0.427	14:08:50.43	14:08:50.97	0	0.5s	+5	7°	7°
81	Tmp	329	0.709	14:09:33.65	14:09:34.03	0	0.4s	+4	3°	4°
82	Tmp	331	1.147	14:10:27.90	14:10:28.57	0	0.7s	+7	14°	6°
83	Tmp	333	1.479	14:11:06.76	14:11:06.85	0	0.1s	+1	7°	4°
84	Tmp	335	1.585	14:11:21.66	14:11:21.85	0	0.2s	+2	3°	3°
85	Tmp	337	0.160	14:11:45.60	14:11:45.47	0	0.1s	-1	7°	2°
86	Tmp	338	0.300	14:12:04.71	14:12:05.65	0	0.9s	+9	4°	3°
87	Tmp	339	0.452	14:12:29.56	14:12:28.77	0	0.8s	-8	10°	3°
88	Tmp	344	0.094	14:13:34.72	14:13:36.77	0	2.1s	[+21]	19°	5°
89	Tmp	349	0.676	14:15:00.52	14:14:59.98	0	0.5s	-5	15°	5°
90	Tmp	352	0.132	14:15:20.78	14:15:20.68	0	0.1s	-1	2°	3°
91	Tmp	357	0.787	14:16:56.69	14:16:56.40	0	0.3s	-3	5°	3°
92	Tmp	364	1.343	14:18:35.97	14:18:36.93	0	1.0s	+10	15°	4°
93	Tmp	365	1.538	14:18:57.15	14:18:57.39	0	0.2s	+2	5°	4°
94	Tmp	370	2.036	14:19:51.25	14:19:51.66	0	0.4s	+4	6°	2°
96	Tmp	377	2.882	14:21:45.56	14:21:45.95	0	0.4s	+4	8°	3°
97	Tmp	379	0.144	14:22:26.22	14:22:28.36	0	2.1s	[+21]	3°	3°
98	Tmp	381	0.408	14:22:53.62	14:22:52.66	0	1.0s	-10	18°	4°
101	Tmp	386	1.243	14:26:15.73	14:26:15.76	0	0.0s	0	2°	2°
102	Tmp	387	1.472	14:26:48.92	14:26:48.16	0	0.8s	-8	9°	3°
103	Tmp	394	2.008	14:28:00.89	14:28:03.83	0	2.9s	[+29]	10°	4°
104	Tmp	395	2.455	14:28:56.99	14:28:58.29	0	1.3s	+13	9°	4°
105	Tmp	401	3.194	14:30:33.28	14:30:32.44	0	0.8s	-8	14°	4°
106	Tmp	405	4.087	14:32:35.50	14:32:34.92	0	0.6s	-6	16°	4°
107	Tmp	408	0.182	14:38:13.07	14:38:13.17	0	0.1s	+1	5°	4°
108	Tmp	414	1.257	14:40:22.48	14:40:21.93	0	0.6s	-6	20°	4°
109	Tmp	418	2.535	14:42:41.85	14:42:41.57	0	0.3s	-3	14°	4°
110	Tmp	422	3.834	14:44:52.92	14:44:53.03	0	0.1s	+1	11°	4°

<b>Etapa B</b>	<b>Num</b> 65	<b>Pen</b> 0	<b>PCZ</b> 1	<b>Total PP</b> 196	<b>PG</b> 12	
<b>Num</b> 59	<b>A PG</b> 11	<b>5°</b>	<b>B PG</b> 12	<b>4°</b>	<b>Tot PG</b> 23	<b>Col.</b> 3°



# RALLY DE SÃO BENTO ESTRE - CAMPEONATO RALLY SC 2014



## Performance Individual

PC	Tp	Trc	DistPC	Ideal	Passagem	Pen	Erro	Pontos	NoPC	AtePC	PC	Tp	Trc	DistPC	Ideal	Passagem	Pen	Erro	Pontos	NoPC	AtePC	
<b>N</b>	<b>66</b>	66 / Charles Marcelo Ritter / Marcelo Almada Coelho Ritter										<b>72</b>	Tmp	301	0.354	13:51:19.90	13:51:20.53	0	0.6s	+6	18°	23°
<b>u</b>	<b>5°</b>	Cat / NL / Largada JUNIOR / 60 / 10:30:00										<b>73</b>	Tmp	307	0.815	13:52:22.71	13:52:27.06	0	4.4s	[+44]	29°	24°
<b>m</b>	<b>5°</b>	Florianopolis					PAJERO FULL					<b>74</b>	Tmp	308	1.186	13:53:05.61	13:53:04.98	0	0.6s	-6	13°	18°
<b>1</b>	Tmp	3	0.490	10:51:56.07	10:51:56.60	0	0.5s	+5	26°	26°	<b>75</b>	Tmp	313	2.020	13:54:44.02	13:54:43.92	0	0.1s	-1	9°	16°	
<b>2</b>	Tmp	6	1.463	10:53:17.60	10:53:17.59	0	0.0s	0	4°	8°	<b>76</b>	Tmp	315	2.480	13:56:13.76	13:56:14.26	0	0.5s	+5	8°	13°	
<b>3</b>	Tmp	9	2.420	10:54:46.45	10:54:46.43	0	0.0s	0	4°	3°	<b>77</b>	Tmp	319	3.068	13:57:31.76	13:57:31.03	0	0.7s	-7	9°	14°	
<b>4</b>	Tmp	12	4.598	10:58:53.66	10:58:53.62	0	0.0s	0	6°	2°	<b>78</b>	Tmp	323	0.373	14:08:40.96	14:08:42.09	0	1.1s	+11	14°	11°	
<b>5</b>	Tmp	15	5.338	11:00:33.90	11:00:34.34	0	0.4s	+4	10°	6°	<b>79</b>	Tmp	324	0.133	14:09:13.99	14:09:15.50	0	1.5s	[+15]	15°	12°	
<b>6</b>	Tmp	16	5.693	11:01:17.32	11:01:17.92	0	0.6s	+6	9°	7°	<b>80</b>	Tmp	326	0.427	14:09:50.43	14:09:50.27	0	0.2s	-2	4°	9°	
<b>7</b>	Tmp	20	6.865	11:03:34.83	11:03:33.58	0	1.3s	-13	25°	10°	<b>81</b>	Tmp	329	0.709	14:10:33.65	14:10:33.61	0	0.0s	0	1°	3°	
<b>8</b>	Tmp	24	7.534	11:04:36.09	11:04:35.28	0	0.8s	-8	25°	13°	<b>82</b>	Tmp	331	1.147	14:11:27.90	14:11:28.01	0	0.1s	+1	6°	2°	
<b>9</b>	Tmp	26	8.195	11:05:45.12	11:05:44.06	0	1.1s	-11	19°	16°	<b>83</b>	Tmp	333	1.479	14:12:06.76	14:12:05.96	0	0.8s	-8	14°	3°	
<b>10</b>	Tmp	30	8.976	11:06:58.39	11:06:57.50	0	0.9s	-9	26°	18°	<b>84</b>	Tmp	335	1.585	14:12:21.66	14:12:22.18	0	0.5s	+5	8°	4°	
<b>11</b>	Tmp	34	9.579	11:07:54.35	11:07:54.22	0	0.1s	-1	4°	15°	<b>85</b>	Tmp	337	0.160	14:12:45.60	14:12:45.70	0	0.1s	+1	6°	3°	
<b>12</b>	Tmp	38	10.544	11:09:44.95	11:09:43.91	0	1.0s	-10	22°	18°	<b>86</b>	Tmp	338	0.300	14:13:04.71	14:13:05.91	0	1.2s	+12	8°	4°	
<b>13</b>	Tmp	43	11.203	11:11:03.64	11:11:01.78	0	1.9s	[-19]	23°	18°	<b>87</b>	Tmp	339	0.452	14:13:29.56	14:13:30.49	0	0.9s	+9	12°	4°	
<b>14</b>	Tmp	46	11.746	11:12:06.53	11:12:05.86	0	0.7s	-7	24°	18°	<b>88</b>	Tmp	344	0.094	14:14:34.72	14:14:34.16	0	0.6s	-6	11°	3°	
<b>15</b>	Tmp	52	12.421	11:13:27.40	11:13:27.12	0	0.3s	-3	21°	18°	<b>89</b>	Tmp	349	0.676	14:16:00.52	14:16:00.04	0	0.5s	-5	14°	4°	
<b>16</b>	Tmp	58	13.480	11:15:31.71	11:15:30.98	0	0.7s	-7	22°	19°	<b>90</b>	Tmp	352	0.132	14:16:20.78	14:16:20.27	0	0.5s	-5	10°	4°	
<b>17</b>	Tmp	60	13.909	11:16:15.28	11:16:15.03	0	0.3s	-3	15°	18°	<b>91</b>	Tmp	357	0.787	14:17:56.69	14:17:56.87	0	0.2s	+2	3°	4°	
<b>18</b>	Tmp	62	14.225	11:16:49.82	11:16:48.97	0	0.9s	-9	21°	19°	<b>92</b>	Tmp	364	1.343	14:19:35.97	14:19:36.33	0	0.4s	+4	8°	2°	
<b>19</b>	Tmp	63	14.373	11:17:03.11	11:17:02.03	0	1.1s	-11	24°	18°	<b>93</b>	Tmp	365	1.538	14:19:57.15	14:19:57.54	0	0.4s	+4	6°	2°	
<b>20</b>	Tmp	66	0.235	11:32:43.53	11:32:43.63	0	0.1s	+1	9°	17°	<b>94</b>	Tmp	370	2.036	14:20:51.25	14:20:52.32	0	1.1s	+11	12°	4°	
<b>21</b>	Tmp	70	0.486	11:33:20.84	11:33:21.14	0	0.3s	+3	7°	16°	<b>96</b>	Tmp	377	2.882	14:22:45.56	14:22:45.73	0	0.2s	+2	4°	4°	
<b>22</b>	Tmp	71	0.744	11:33:45.44	11:33:45.08	0	0.4s	-4	12°	15°	<b>97</b>	Tmp	379	0.144	14:23:26.22	14:23:28.86	0	2.6s	[+26]	8°	4°	
<b>23</b>	Tmp	75	1.067	11:34:37.13	11:34:35.86	0	1.3s	-13	23°	16°	<b>98</b>	Tmp	381	0.408	14:23:53.62	14:23:52.82	0	0.8s	-8	14°	3°	
<b>24</b>	Tmp	78	1.418	11:35:33.73	11:35:33.60	0	0.1s	-1	8°	15°	<b>101</b>	Tmp	386	1.243	14:27:15.73	14:27:15.05	0	0.7s	-7	20°	4°	
<b>25</b>	Tmp	81	1.727	11:36:11.25	11:36:10.23	0	1.0s	-10	24°	16°	<b>102</b>	Tmp	387	1.472	14:27:48.92	14:27:48.71	0	0.2s	-2	3°	4°	
<b>26</b>	Tmp	83	1.875	11:36:31.32	11:36:31.20	0	0.1s	-1	10°	16°	<b>103</b>	Tmp	394	2.008	14:29:00.89	14:29:02.16	0	1.3s	+13	5°	3°	
<b>27</b>	Tmp	87	2.276	11:37:24.34	11:37:24.68	0	0.3s	+3	6°	15°	<b>104</b>	Tmp	395	2.455	14:29:56.99	14:29:57.87	0	0.9s	+9	6°	3°	
<b>28</b>	Tmp	92	2.647	11:38:24.09	11:38:24.67	0	0.6s	+6	14°	15°	<b>105</b>	Tmp	401	3.194	14:31:33.28	14:31:33.23	0	0.1s	-1	5°	3°	
<b>30</b>	Tmp	100	3.314	11:40:09.84	11:40:07.86	0	2.0s	[-20]	25°	16°	<b>106</b>	Tmp	405	4.087	14:33:35.50	14:33:34.68	0	0.8s	-8	17°	3°	
<b>31</b>	Tmp	109	4.222	11:42:24.04	11:42:26.07	0	2.0s	[+20]	17°	17°	<b>107</b>	Tmp	408	0.182	14:39:13.07	14:39:13.29	0	0.2s	+2	7°	3°	
<b>32</b>	Tmp	112	4.505	11:43:21.01	11:43:20.94	0	0.1s	-1	5°	16°	<b>108</b>	Tmp	414	1.257	14:41:22.48	14:41:22.51	0	0.0s	0	3°	3°	
<b>33</b>	Tmp	119	5.089	11:44:46.11	11:44:46.48	0	0.4s	+4	10°	15°	<b>109</b>	Tmp	418	2.535	14:43:41.85	14:43:41.97	0	0.1s	+1	2°	3°	
<b>34</b>	Tmp	122	5.383	11:45:34.96	11:45:33.84	0	1.1s	-11	23°	16°	<b>110</b>	Tmp	422	3.834	14:45:52.92	14:45:53.05	0	0.1s	+1	10°	3°	
<b>35</b>	Tmp	125	5.687	11:46:17.68	11:46:18.02	0	0.3s	+3	6°	15°	<b>Etapa B</b>   Num 66   Pen 0   PCZ 2   Total PP 178   PG 13 Num 60   A PG 6   10°   B PG 13   3°   Tot PG 19   Col. 5°											
<b>36</b>	Tmp	130	6.018	11:46:56.99	11:46:57.89	0	0.9s	+9	4°	14°												
<b>37</b>	Tmp	136	6.574	11:49:20.95	11:49:21.18	0	0.2s	+2	9°	13°												
<b>38</b>	Tmp	150	7.738	11:52:33.17	11:52:33.18	0	0.0s	0	5°	10°												
<b>39</b>	Tmp	160	8.704	11:55:00.57	11:55:00.48	0	0.1s	-1	2°	9°												
<b>40</b>	Tmp	162	8.870	11:55:23.58	11:55:23.76	0	0.2s	+2	11°	8°												
<b>41</b>	Tmp	164	9.215	11:56:08.54	11:56:08.35	0	0.2s	-2	10°	8°												
<b>42</b>	Tmp	169	9.614	11:57:13.02	11:57:12.09	0	0.9s	-9	23°	9°												
<b>43</b>	Tmp	174	10.073	11:58:16.11	11:58:15.92	0	0.2s	-2	18°	9°												
<b>44</b>	Tmp	178	10.466	11:59:11.40	11:59:10.53	0	0.9s	-9	22°	9°												
<b>45</b>	Tmp	184	11.208	12:00:56.91	12:00:56.82	0	0.1s	-1	6°	9°												
<b>46</b>	Tmp	188	11.526	12:01:51.67	12:01:51.15	0	0.5s	-5	20°	9°												
<b>47</b>	Tmp	190	11.687	12:02:11.71	12:02:10.25	0	1.5s	-15	26°	9°												
<b>48</b>	Tmp	194	12.114	12:03:13.74	12:03:13.66	0	0.1s	-1	3°	8°												
<b>49</b>	Tmp	202	12.957	12:05:16.76	12:05:16.00	0	0.8s	-8	23°	9°												
<b>50</b>	Tmp	207	13.285	12:06:01.77	12:06:00.67	0	1.1s	-11	24°	10°												
<b>51</b>	Tmp	214	13.740	12:07:00.55	12:07:00.63	0	0.1s	+1	5°	9°												
<b>52</b>	Tmp	217	14.285	12:08:19.77	12:08:17.09	0	2.7s	[-27]	28°	10°												
<b>53</b>	Tmp	219	14.624	12:09:08.26	12:09:08.39	0	0.1s	+1	13°	10°												
<b>54</b>	Tmp	219	15.748	12:10:52.01	12:10:51.24	0	0.8s	-8	26°	10°												
<b>55</b>	Tmp	221	17.190	12:12:42.78	12:12:42.36	0	0.4s	-4	24°	10°												
<b>Etapa A</b>   Num 66   Pen 0   PCZ 4   Total PP 259   PG 6																						
<b>70</b>	Tmp	291	0.180	13:44:19.41	13:44:18.90	0	0.5s	-5	17°	17°												
<b>71</b>	Tmp	297	1.910	13:47:08.97	13:47:08.18	0	0.8s	-8	23°	23°												



# RALLY DE SÃO BENTO ESTRE - CAMPEONATO RALLY SC 2014



## Performance Individual

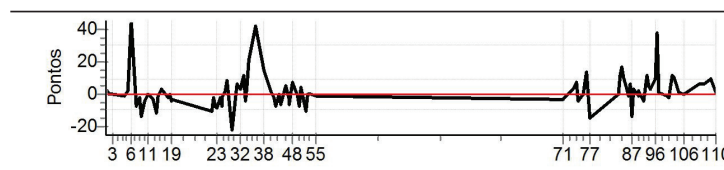
PC	Tp	Trc	DistPC	Ideal	Passagem	Pen	Erro	Pontos	NoPC	AtePC
<b>N</b>	<b>67</b>	67 / Francklin Pscheidt / Fernando Santana Torquato								
<b>u</b>		Cat / NL / Largada JUNIOR / 61 / 10:31:00								
<b>m</b>	<b>4°</b>	Sao Bento do Sul JIMNY								
PC	Tp	Trc	DistPC	Ideal	Passagem	Pen	Erro	Pontos	NoPC	AtePC
1	Tmp	3	0.490	10:52:56.07	10:52:56.39	0	0.3s	+3	21°	21°
2	Tmp	6	1.463	10:54:17.60	10:54:17.59	0	0.0s	0	3°	6°
3	Tmp	9	2.420	10:55:46.45	10:55:46.47	0	0.0s	0	3°	2°
4	Tmp	12	4.598	10:59:53.66	10:59:53.60	0	0.1s	-1	10°	4°
5	Tmp	15	5.338	11:01:33.90	11:01:34.11	0	0.2s	+2	6°	3°
6	Tmp	16	5.693	11:02:17.32	11:02:21.84	0	4.5s	[+45]	27°	2°
7	Tmp	20	6.865	11:04:34.83	11:04:34.18	0	0.7s	-7	18°	7°
8	Tmp	24	7.534	11:05:36.09	11:05:35.92	0	0.2s	-2	9°	3°
9	Tmp	26	8.195	11:06:45.12	11:06:43.73	0	1.4s	-14	26°	11°
10	Tmp	30	8.976	11:07:58.39	11:07:58.01	0	0.4s	-4	14°	12°
11	Tmp	34	9.579	11:08:54.35	11:08:54.38	0	0.0s	0	1°	8°
12	Tmp	38	10.544	11:10:44.95	11:10:44.66	0	0.3s	-3	12°	8°
13	Tmp	43	11.203	11:12:03.64	11:12:02.40	0	1.2s	-12	16°	10°
14	Tmp	46	11.746	11:13:06.53	11:13:06.47	0	0.1s	-1	10°	9°
15	Tmp	52	12.421	11:14:27.40	11:14:27.72	0	0.3s	+3	20°	8°
16	Tmp	58	13.480	11:16:31.71	11:16:31.48	0	0.2s	-2	6°	7°
17	Tmp	60	13.909	11:17:15.28	11:17:15.29	0	0.0s	0	3°	6°
18	Tmp	62	14.225	11:17:49.82	11:17:49.43	0	0.4s	-4	11°	5°
19	Tmp	63	14.373	11:18:03.11	11:18:02.84	0	0.3s	-3	6°	3°
20	Tmp	66	0.235	11:33:43.53	11:33:42.58	0	1.0s	-10	22°	6°
21	Tmp	70	0.486	11:34:20.84	11:34:20.61	0	0.2s	-2	5°	5°
22	Tmp	71	0.744	11:34:45.44	11:34:44.71	0	0.7s	-7	22°	6°
23	Tmp	75	1.067	11:35:37.13	11:35:36.38	0	0.8s	-8	20°	6°
24	Tmp	78	1.418	11:36:33.73	11:36:33.58	0	0.2s	-2	10°	6°
25	Tmp	81	1.727	11:37:11.25	11:37:10.56	0	0.7s	-7	16°	6°
26	Tmp	83	1.875	11:37:31.32	11:37:31.13	0	0.2s	-2	12°	5°
27	Tmp	87	2.276	11:38:24.34	11:38:24.57	0	0.2s	+2	3°	4°
28	Tmp	92	2.647	11:39:24.09	11:39:24.93	0	0.8s	+8	19°	5°
30	Tmp	100	3.314	11:41:09.84	11:41:07.64	0	2.2s	[-22]	28°	7°
31	Tmp	109	4.222	11:43:24.04	11:43:24.67	0	0.6s	+6	5°	6°
32	Tmp	112	4.505	11:44:21.01	11:44:21.31	0	0.3s	+3	11°	5°
33	Tmp	119	5.089	11:45:46.11	11:45:47.17	0	1.1s	+11	20°	6°
34	Tmp	122	5.383	11:46:34.96	11:46:34.61	0	0.4s	-4	11°	5°
35	Tmp	125	5.687	11:47:17.68	11:47:18.31	0	0.6s	+6	10°	4°
36	Tmp	130	6.018	11:47:56.99	11:47:59.12	0	2.1s	[+21]	12°	4°
37	Tmp	136	6.574	11:50:20.95	11:50:25.16	0	4.2s	+42	27°	15°
38	Tmp	150	7.738	11:53:33.17	11:53:34.66	0	1.5s	[+15]	20°	16°
39	Tmp	160	8.704	11:56:00.57	11:56:00.73	0	0.2s	+2	5°	13°
40	Tmp	162	8.870	11:56:23.58	11:56:23.80	0	0.2s	+2	10°	13°
41	Tmp	164	9.215	11:57:08.54	11:57:08.37	0	0.2s	-2	9°	13°
42	Tmp	169	9.614	11:58:13.02	11:58:12.28	0	0.7s	-7	18°	11°
43	Tmp	174	10.073	11:59:16.11	11:59:16.09	0	0.0s	0	3°	11°
44	Tmp	178	10.466	12:00:11.40	12:00:10.83	0	0.6s	-6	14°	11°
45	Tmp	184	11.208	12:01:56.91	12:01:57.43	0	0.5s	+5	16°	11°
46	Tmp	188	11.526	12:02:51.67	12:02:51.35	0	0.3s	-3	12°	12°
47	Tmp	190	11.687	12:03:11.71	12:03:11.10	0	0.6s	-6	8°	10°
48	Tmp	194	12.114	12:04:13.74	12:04:14.42	0	0.7s	+7	17°	10°
49	Tmp	202	12.957	12:06:16.76	12:06:16.63	0	0.1s	-1	5°	10°
50	Tmp	207	13.285	12:07:01.77	12:07:01.07	0	0.7s	-7	15°	9°
51	Tmp	214	13.740	12:08:00.55	12:08:00.94	0	0.4s	+4	11°	10°
52	Tmp	217	14.285	12:09:19.77	12:09:18.81	0	1.0s	-10	14°	9°
53	Tmp	219	14.624	12:10:08.26	12:10:08.26	0	0.0s	0	4°	9°
54	Tmp	219	15.748	12:11:52.01	12:11:52.03	0	0.0s	0	4°	9°
55	Tmp	221	17.190	12:13:42.78	12:13:42.69	0	0.1s	-1	16°	9°

<b>Etapa A</b>	<b>Num</b> 67	<b>Pen</b> 0	<b>PCZ</b> 7	<b>Total PP</b> 244	<b>PG</b> 7					
70	Tmp	291	0.180	13:45:19.41	13:45:19.14	0	0.3s	-3	11°	11°
71	Tmp	297	1.910	13:48:08.97	13:48:08.65	0	0.3s	-3	12°	13°

PC	Tp	Trc	DistPC	Ideal	Passagem	Pen	Erro	Pontos	NoPC	AtePC
72	Tmp	301	0.354	13:52:19.90	13:52:20.23	0	0.3s	+3	7°	10°
73	Tmp	307	0.815	13:53:22.71	13:53:23.39	0	0.7s	+7	5°	6°
74	Tmp	308	1.186	13:54:05.61	13:54:05.24	0	0.4s	-4	10°	5°
75	Tmp	313	2.020	13:55:44.02	13:55:44.06	0	0.0s	0	3°	2°
76	Tmp	315	2.480	13:57:13.76	13:57:15.19	0	1.4s	+14	22°	3°
77	Tmp	319	3.068	13:58:31.76	13:58:30.25	0	1.5s	[-15]	18°	7°
78	Tmp	323	0.373	14:09:40.96	14:09:40.93	0	0.0s	0	1°	1°
79	Tmp	324	0.133	14:10:13.99	14:10:15.14	0	1.2s	+12	9°	2°
80	Tmp	326	0.427	14:10:50.43	14:10:52.15	0	1.7s	[+17]	19°	5°
81	Tmp	329	0.709	14:11:33.65	14:11:34.60	0	1.0s	+10	8°	6°
82	Tmp	331	1.147	14:12:27.90	14:12:28.18	0	0.3s	+3	12°	4°
83	Tmp	333	1.479	14:13:06.76	14:13:06.66	0	0.1s	-1	6°	2°
84	Tmp	335	1.585	14:13:21.66	14:13:21.77	0	0.1s	+1	2°	1°
85	Tmp	337	0.160	14:13:45.60	14:13:45.69	0	0.1s	+1	5°	1°
86	Tmp	338	0.300	14:14:04.71	14:14:05.29	0	0.6s	+6	3°	1°
87	Tmp	339	0.452	14:14:29.56	14:14:28.20	0	1.4s	-14	17°	2°
88	Tmp	344	0.094	14:15:34.72	14:15:35.03	0	0.3s	+3	9°	2°
89	Tmp	349	0.676	14:17:00.52	14:17:00.45	0	0.1s	-1	4°	1°
90	Tmp	352	0.132	14:17:20.78	14:17:21.01	0	0.2s	+2	5°	1°
91	Tmp	357	0.787	14:18:56.69	14:18:56.32	0	0.4s	-4	6°	1°
92	Tmp	364	1.343	14:20:35.97	14:20:37.17	0	1.2s	+12	17°	1°
93	Tmp	365	1.538	14:20:57.15	14:20:57.67	0	0.5s	+5	9°	1°
94	Tmp	370	2.036	14:21:51.25	14:21:51.53	0	0.3s	+3	5°	1°
96	Tmp	377	2.882	14:23:45.56	14:23:46.43	0	0.9s	+9	16°	1°
97	Tmp	379	0.144	14:24:26.22	14:24:29.97	0	3.8s	[+38]	15°	1°
98	Tmp	381	0.408	14:24:53.62	14:24:53.69	0	0.1s	+1	7°	1°
101	Tmp	386	1.243	14:28:15.73	14:28:15.63	0	0.1s	-1	5°	1°
102	Tmp	387	1.472	14:28:48.92	14:28:48.76	0	0.2s	-2	2°	1°
103	Tmp	394	2.008	14:30:00.89	14:30:01.96	0	1.1s	+11	4°	1°
104	Tmp	395	2.455	14:30:56.99	14:30:57.97	0	1.0s	+10	7°	2°
105	Tmp	401	3.194	14:32:33.28	14:32:33.42	0	0.1s	+1	4°	2°
106	Tmp	405	4.087	14:34:35.50	14:34:35.53	0	0.0s	0	3°	1°
107	Tmp	408	0.182	14:40:13.07	14:40:13.71	0	0.6s	+6	23°	2°
108	Tmp	414	1.257	14:42:22.48	14:42:23.07	0	0.6s	+6	19°	2°
109	Tmp	418	2.535	14:44:41.85	14:44:42.74	0	0.9s	+9	25°	2°
110	Tmp	422	3.834	14:46:52.92	14:46:53.03	0	0.1s	+1	9°	2°

<b>Etapa B</b>	<b>Num</b> 67	<b>Pen</b> 0	<b>PCZ</b> 3	<b>Total PP</b> 169	<b>PG</b> 15
----------------	---------------	--------------	--------------	---------------------	--------------

<b>Num</b> 61	<b>A PG</b> 7	<b>9°</b>	<b>B PG</b> 15	<b>2°</b>	<b>Tot PG</b> 22	<b>Col.</b> 4°
---------------	---------------	-----------	----------------	-----------	------------------	----------------



# RALLY DE SÃO BENTO ESTRE - CAMPEONATO RALLY SC 2014



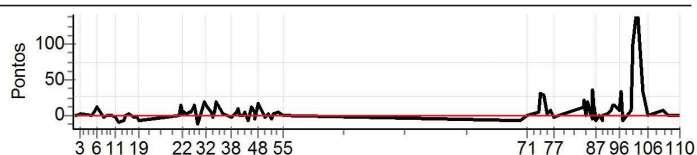
## Performance Individual

PC	Tp	Trc	DistPC	Ideal	Passagem	Pen	Erro	Pontos	NoPC	AtePC	
<b>N</b>	<b>68</b>	68 / Felipe Ferreira de Souza / Andre Vanor Pacheco									
<b>u</b>	<b>8°</b>	Cat / NL / Largada JUNIOR / 62 / 10:32:00									
<b>m</b>	<b>8°</b>	Criciúma				TROLLER T4					
PC	Tp	Trc	DistPC	Ideal	Passagem	Pen	Erro	Pontos	NoPC	AtePC	
1	Tmp	3	0.490	10:53:56.07	10:53:56.11	0	0.0s	0	3°	3°	
2	Tmp	6	1.463	10:55:17.60	10:55:17.59	0	0.0s	0	2°	1°	
3	Tmp	9	2.420	10:56:46.45	10:56:46.59	0	0.1s	+1	9°	1°	
4	Tmp	12	4.598	11:00:53.66	11:00:53.69	0	0.0s	0	5°	1°	
5	Tmp	15	5.338	11:02:33.90	11:02:34.47	0	0.6s	+6	17°	1°	
6	Tmp	16	5.693	11:03:17.32	11:03:18.56	0	1.2s	+12	18°	4°	
7	Tmp	20	6.865	11:05:34.83	11:05:34.51	0	0.3s	-3	6°	2°	
8	Tmp	24	7.534	11:06:36.09	11:06:35.87	0	0.2s	-2	8°	2°	
9	Tmp	26	8.195	11:07:45.12	11:07:45.04	0	0.1s	-1	2°	1°	
10	Tmp	30	8.976	11:08:58.39	11:08:58.31	0	0.1s	-1	4°	1°	
11	Tmp	34	9.579	11:09:54.35	11:09:54.04	0	0.3s	-3	12°	1°	
12	Tmp	38	10.544	11:11:44.95	11:11:43.94	0	1.0s	-10	21°	3°	
13	Tmp	43	11.203	11:13:03.64	11:13:02.78	0	0.9s	-9	12°	5°	
14	Tmp	46	11.746	11:14:06.53	11:14:06.49	0	0.0s	0	5°	4°	
15	Tmp	52	12.421	11:15:27.40	11:15:27.62	0	0.2s	+2	14°	2°	
16	Tmp	58	13.480	11:17:31.71	11:17:31.44	0	0.3s	-3	7°	1°	
17	Tmp	60	13.909	11:18:15.28	11:18:14.97	0	0.3s	-3	14°	1°	
18	Tmp	62	14.225	11:18:49.82	11:18:49.54	0	0.3s	-3	8°	1°	
19	Tmp	63	14.373	11:19:03.11	11:19:02.32	0	0.8s	-8	17°	2°	
20	Tmp	66	0.235	11:34:43.53	11:34:43.50	0	0.0s	0	2°	2°	
21	Tmp	70	0.486	11:35:20.84	11:35:22.14	0	1.3s	+13	23°	3°	
22	Tmp	71	0.744	11:35:45.44	11:35:45.51	0	0.1s	+1	7°	3°	
23	Tmp	75	1.067	11:36:37.13	11:36:37.56	0	0.4s	+4	13°	3°	
24	Tmp	78	1.418	11:37:33.73	11:37:33.82	0	0.1s	+1	7°	2°	
25	Tmp	81	1.727	11:38:11.25	11:38:11.37	0	0.1s	+1	6°	1°	
26	Tmp	83	1.875	11:38:31.32	11:38:31.73	0	0.4s	+4	18°	1°	
27	Tmp	87	2.276	11:39:24.34	11:39:24.85	0	0.5s	+5	16°	2°	
28	Tmp	92	2.647	11:40:24.09	11:40:25.37	0	1.3s	+13	24°	2°	
30	Tmp	100	3.314	11:42:09.84	11:42:08.57	0	1.3s	-13	19°	2°	
31	Tmp	109	4.222	11:44:24.04	11:44:25.92	0	1.9s	[+19]	15°	4°	
32	Tmp	112	4.505	11:45:21.01	11:45:22.41	0	1.4s	[+14]	22°	6°	
33	Tmp	119	5.089	11:46:46.11	11:46:46.64	0	0.5s	+5	13°	5°	
34	Tmp	122	5.383	11:47:34.96	11:47:34.56	0	0.4s	-4	10°	4°	
35	Tmp	125	5.687	11:48:17.68	11:48:18.12	0	0.4s	+4	7°	3°	
36	Tmp	130	6.018	11:48:56.99	11:48:58.74	0	1.8s	[+18]	11°	3°	
37	Tmp	136	6.574	11:51:20.95	11:51:21.19	0	0.2s	+2	8°	3°	
38	Tmp	150	7.738	11:54:33.17	11:54:32.73	0	0.4s	-4	11°	3°	
39	Tmp	160	8.704	11:57:00.57	11:57:00.99	0	0.4s	+4	9°	3°	
40	Tmp	162	8.870	11:57:23.58	11:57:24.38	0	0.8s	+8	22°	3°	
41	Tmp	164	9.215	11:58:08.54	11:58:08.50	0	0.0s	0	4°	3°	
42	Tmp	169	9.614	11:59:13.02	11:59:12.87	0	0.2s	-2	6°	3°	
43	Tmp	174	10.073	12:00:16.11	12:00:16.54	0	0.4s	+4	21°	3°	
44	Tmp	178	10.466	12:01:11.40	12:01:10.63	0	0.8s	-8	19°	3°	
45	Tmp	184	11.208	12:02:56.91	12:02:57.96	0	1.1s	+11	23°	3°	
46	Tmp	188	11.526	12:03:51.67	12:03:51.93	0	0.3s	+3	11°	3°	
47	Tmp	190	11.687	12:04:11.71	12:04:11.08	0	0.6s	-6	7°	3°	
48	Tmp	194	12.114	12:05:13.74	12:05:15.20	0	1.5s	[+15]	21°	5°	
49	Tmp	202	12.957	12:07:16.76	12:07:16.85	0	0.1s	+1	4°	4°	
50	Tmp	207	13.285	12:08:01.77	12:08:01.45	0	0.3s	-3	8°	3°	
51	Tmp	214	13.740	12:09:00.55	12:09:00.75	0	0.2s	+2	7°	3°	
52	Tmp	217	14.285	12:10:19.77	12:10:19.29	0	0.5s	-5	8°	3°	
53	Tmp	219	14.624	12:11:08.26	12:11:08.34	0	0.1s	+1	12°	4°	
54	Tmp	219	15.748	12:12:52.01	12:12:52.45	0	0.4s	+4	24°	4°	
55	Tmp	221	17.190	12:14:42.78	12:14:42.75	0	0.0s	0	5°	4°	

<b>Etapa A</b>	<b>Num</b> 68	<b>Pen</b> 0	<b>PCZ</b> 7	<b>Total PP</b> 203	<b>PG</b> 12					
70	Tmp	291	0.180	13:46:19.41	13:46:18.71	0	0.7s	-7	24°	24°
71	Tmp	297	1.910	13:49:08.97	13:49:08.76	0	0.2s	-2	7°	12°

PC	Tp	Trc	DistPC	Ideal	Passagem	Pen	Erro	Pontos	NoPC	AtePC
72	Tmp	301	0.354	13:53:19.90	13:53:20.30	0	0.4s	+4	11°	13°
73	Tmp	307	0.815	13:54:22.71	13:54:25.72	0	3.0s	[+30]	23°	13°
74	Tmp	308	1.186	13:55:05.61	13:55:08.35	0	2.7s	[+27]	24°	24°
75	Tmp	313	2.020	13:56:44.02	13:56:44.24	0	0.2s	+2	13°	23°
76	Tmp	315	2.480	13:58:13.76	13:58:14.33	0	0.6s	+6	10°	21°
77	Tmp	319	3.068	13:59:31.76	13:59:31.36	0	0.4s	-4	5°	17°
78	Tmp	323	0.373	14:10:40.96	14:10:42.14	0	1.2s	+12	17°	16°
79	Tmp	324	0.133	14:11:13.99	14:11:16.07	0	2.1s	+21	20°	16°
80	Tmp	326	0.427	14:11:50.43	14:11:50.46	0	0.0s	0	1°	15°
81	Tmp	329	0.709	14:12:33.65	14:12:35.48	0	1.8s	+18	10°	14°
82	Tmp	331	1.147	14:13:27.90	14:13:27.87	0	0.0s	0	2°	12°
83	Tmp	333	1.479	14:14:06.76	14:14:06.14	0	0.6s	-6	12°	13°
84	Tmp	335	1.585	14:14:21.66	14:14:25.23	0	3.6s	+36	20°	14°
85	Tmp	337	0.160	14:14:45.60	14:14:45.98	0	0.4s	+4	15°	13°
86	Tmp	338	0.300	14:15:04.71	14:15:05.81	0	1.1s	+11	5°	12°
87	Tmp	339	0.452	14:15:29.56	14:15:28.77	0	0.8s	-8	9°	11°
88	Tmp	344	0.094	14:16:34.72	14:16:34.67	0	0.1s	-1	7°	10°
89	Tmp	349	0.676	14:18:00.52	14:17:59.80	0	0.7s	-7	20°	9°
90	Tmp	352	0.132	14:18:20.78	14:18:20.65	0	0.1s	-1	1°	8°
91	Tmp	357	0.787	14:19:56.69	14:19:56.93	0	0.2s	+2	2°	8°
92	Tmp	364	1.343	14:21:35.97	14:21:36.55	0	0.6s	+6	9°	8°
93	Tmp	365	1.538	14:21:57.15	14:21:58.57	0	1.4s	+14	18°	8°
94	Tmp	370	2.036	14:22:51.25	14:22:52.52	0	1.3s	+13	15°	8°
96	Tmp	377	2.882	14:24:45.56	14:24:46.26	0	0.7s	+7	15°	8°
97	Tmp	379	0.144	14:25:26.22	14:25:29.61	0	3.4s	+34	12°	9°
98	Tmp	381	0.408	14:25:53.62	14:25:52.74	0	0.9s	-9	16°	9°
101	Tmp	386	1.243	14:29:15.73	14:29:16.43	0	0.7s	+7	19°	9°
102	Tmp	387	1.472	14:29:48.92	14:29:59.08	0	10.2s	+102	25°	10°
103	Tmp	394	2.008	14:31:00.89	14:31:15.10	0	14.2s	[+142]	24°	14°
104	Tmp	395	2.455	14:31:56.99	14:32:10.89	0	13.9s	+139	25°	17°
105	Tmp	401	3.194	14:33:33.28	14:33:36.58	0	3.3s	+33	22°	17°
106	Tmp	405	4.087	14:35:35.50	14:35:35.48	0	0.0s	0	2°	17°
107	Tmp	408	0.182	14:41:13.07	14:41:13.62	0	0.6s	+6	22°	17°
108	Tmp	414	1.257	14:43:22.48	14:43:22.43	0	0.1s	-1	7°	17°
109	Tmp	418	2.535	14:45:41.85	14:45:41.67	0	0.2s	-2	7°	17°
110	Tmp	422	3.834	14:47:52.92	14:47:52.91	0	0.0s	0	3°	17°

<b>Etapa B</b>	<b>Num</b> 68	<b>Pen</b> 0	<b>PCZ</b> 4	<b>Total PP</b> 525	<b>PG</b> 0	
<b>Num</b> 62	<b>A PG</b> 12	<b>4°</b>	<b>B PG</b> 0	<b>17°</b>	<b>Tot PG</b> 12	<b>Col.</b> 8°



# RALLY DE SÃO BENTO ESTRE - CAMPEONATO RALLY SC 2014



## Performance Individual

PC	Tp	Trc	DistPC	Ideal	Passagem	Pen	Erro	Pontos	NoPC	AtePC	PC	Tp	Trc	DistPC	Ideal	Passagem	Pen	Erro	Pontos	NoPC	AtePC	
<b>N</b>	<b>70</b>	70 / Carlos Frederico Bauer / Alexandre da Silva										<b>72</b>	Tmp	301	0.354	13:54:19.90	13:54:19.40	0	0.5s	-5	15°	18°
<b>u</b>	<b>20°</b>	Cat / NL / Largada JUNIOR / 63 / 10:33:00										<b>73</b>	Tmp	307	0.815	13:55:22.71	13:55:24.89	0	2.2s	[+22]	19°	12°
<b>m</b>	<b>20°</b>	Sao Bento do Sul					L 200 TRITON					<b>74</b>	Tmp	308	1.186	13:56:05.61	13:56:13.13	0	7.5s	+75	28°	23°
<b>1</b>	Tmp	3	0.490	10:54:56.07	10:54:56.48	0	0.4s	+4	24°	24°	<b>75</b>	Tmp	313	2.020	13:57:44.02	13:57:55.65	0	11.6s	[+116]	29°	28°	
<b>2</b>	Tmp	6	1.463	10:56:17.60	10:56:17.50	0	0.1s	-1	10°	16°	<b>76</b>	Tmp	315	2.480	13:59:13.76	13:59:15.00	0	1.2s	+12	20°	28°	
<b>3</b>	Tmp	9	2.420	10:57:46.45	10:57:46.45	0	0.0s	0	2°	7°	<b>77</b>	Tmp	319	3.068	14:00:31.76	14:00:34.81	0	3.1s	+31	24°	28°	
<b>4</b>	Tmp	12	4.598	11:01:53.66	11:01:53.15	0	0.5s	-5	21°	18°	<b>78</b>	Tmp	323	0.373	14:11:40.96	14:11:43.18	0	2.2s	+22	26°	27°	
<b>5</b>	Tmp	15	5.338	11:03:33.90	11:03:34.21	0	0.3s	+3	8°	13°	<b>79</b>	Tmp	324	0.133	14:12:13.99	14:12:17.15	0	3.2s	+32	25°	27°	
<b>6</b>	Tmp	16	5.693	11:04:17.32	11:04:18.78	0	1.5s	+15	22°	15°	<b>80</b>	Tmp	326	0.427	14:12:50.43	14:12:52.01	0	1.6s	+16	16°	27°	
<b>7</b>	Tmp	20	6.865	11:06:34.83	11:06:34.20	0	0.6s	-6	13°	13°	<b>81</b>	Tmp	329	0.709	14:13:33.65	14:13:39.33	0	5.7s	+57	25°	27°	
<b>8</b>	Tmp	24	7.534	11:07:36.09	11:07:35.50	0	0.6s	-6	20°	16°	<b>82</b>	Tmp	331	1.147	14:14:27.90	14:14:28.80	0	0.9s	+9	17°	27°	
<b>9</b>	Tmp	26	8.195	11:08:45.12	11:08:44.78	0	0.3s	-3	4°	10°	<b>83</b>	Tmp	333	1.479	14:15:06.76	14:15:05.79	0	1.0s	-10	17°	26°	
<b>10</b>	Tmp	30	8.976	11:09:58.39	11:09:57.97	0	0.4s	-4	13°	10°	<b>84</b>	Tmp	335	1.585	14:15:21.66	14:15:25.54	0	3.9s	+39	23°	26°	
<b>11</b>	Tmp	34	9.579	11:10:54.35	11:10:54.22	0	0.1s	-1	3°	7°	<b>85</b>	Tmp	337	0.160	14:15:45.60	14:15:46.77	0	1.2s	+12	25°	26°	
<b>12</b>	Tmp	38	10.544	11:12:44.95	11:12:44.84	0	0.1s	-1	7°	6°	<b>86</b>	Tmp	338	0.300	14:16:04.71	14:16:07.91	0	3.2s	+32	19°	26°	
<b>13</b>	Tmp	43	11.203	11:14:03.64	11:14:01.51	0	2.1s	[-21]	26°	11°	<b>87</b>	Tmp	339	0.452	14:16:29.56	14:16:32.94	0	3.4s	+34	24°	24°	
<b>14</b>	Tmp	46	11.746	11:15:06.53	11:15:06.55	0	0.0s	0	4°	8°	<b>88</b>	Tmp	344	0.094	14:17:34.72	14:17:34.68	0	0.0s	0	2°	23°	
<b>15</b>	Tmp	52	12.421	11:16:27.40	11:16:27.49	0	0.1s	+1	9°	7°	<b>89</b>	Tmp	349	0.676	14:19:00.52	14:19:00.08	0	0.4s	-4	11°	23°	
<b>16</b>	Tmp	58	13.480	11:18:31.71	11:18:30.97	0	0.7s	-7	21°	8°	<b>90</b>	Tmp	352	0.132	14:19:20.78	14:19:22.72	0	1.9s	+19	20°	23°	
<b>17</b>	Tmp	60	13.909	11:19:15.28	11:19:14.81	0	0.5s	-5	18°	10°	<b>91</b>	Tmp	357	0.787	14:20:56.69	14:20:57.88	0	1.2s	+12	10°	22°	
<b>18</b>	Tmp	62	14.225	11:19:49.82	11:19:49.46	0	0.4s	-4	10°	8°	<b>92</b>	Tmp	364	1.343	14:22:35.97	14:22:36.89	0	0.9s	+9	13°	22°	
<b>19</b>	Tmp	63	14.373	11:20:03.11	11:20:02.38	0	0.7s	-7	16°	9°	<b>93</b>	Tmp	365	1.538	14:22:57.15	14:22:58.06	0	0.9s	+9	16°	21°	
<b>20</b>	Tmp	66	0.235	11:35:43.53	11:35:44.39	0	0.9s	+9	19°	9°	<b>94</b>	Tmp	370	2.036	14:23:51.25	14:23:53.55	0	2.3s	[+23]	17°	21°	
<b>21</b>	Tmp	70	0.486	11:36:20.84	11:36:21.62	0	0.8s	+8	13°	8°	<b>96</b>	Tmp	377	2.882	14:25:45.56	14:25:47.41	0	1.9s	+19	23°	22°	
<b>22</b>	Tmp	71	0.744	11:36:45.44	11:36:44.88	0	0.6s	-6	19°	9°	<b>97</b>	Tmp	379	0.144	14:26:26.22	14:26:30.14	0	3.9s	+39	16°	21°	
<b>23</b>	Tmp	75	1.067	11:37:37.13	11:37:35.32	0	1.8s	[-18]	28°	12°	<b>98</b>	Tmp	381	0.408	14:26:53.62	14:26:53.62	0	0.0s	0	2°	20°	
<b>24</b>	Tmp	78	1.418	11:38:33.73	11:38:33.32	0	0.4s	-4	15°	12°	<b>101</b>	Tmp	386	1.243	14:30:15.73	14:30:16.03	0	0.3s	+3	13°	20°	
<b>25</b>	Tmp	81	1.727	11:39:11.25	11:39:11.30	0	0.1s	+1	5°	11°	<b>102</b>	Tmp	387	1.472	14:30:48.92	14:30:52.88	0	4.0s	+40	17°	20°	
<b>26</b>	Tmp	83	1.875	11:39:31.32	11:39:31.04	0	0.3s	-3	16°	11°	<b>103</b>	Tmp	394	2.008	14:32:00.89	14:32:08.21	0	7.3s	+73	21°	21°	
<b>27</b>	Tmp	87	2.276	11:40:24.34	11:40:24.96	0	0.6s	+6	23°	11°	<b>104</b>	Tmp	395	2.455	14:32:56.99	14:33:02.28	0	5.3s	+53	20°	22°	
<b>28</b>	Tmp	92	2.647	11:41:24.09	11:41:24.43	0	0.3s	+3	10°	10°	<b>105</b>	Tmp	401	3.194	14:34:33.28	14:34:31.49	0	1.8s	-18	20°	22°	
<b>29</b>	Tmp	100	3.314	11:43:09.84	11:43:09.75	0	0.1s	-1	5°	10°	<b>106</b>	Tmp	405	4.087	14:36:35.50	14:36:34.49	0	1.0s	-10	19°	22°	
<b>30</b>	Tmp	109	4.222	11:45:24.04	11:45:25.83	0	1.8s	+18	13°	10°	<b>107</b>	Tmp	408	0.182	14:42:13.07	14:42:13.81	0	0.7s	+7	25°	22°	
<b>31</b>	Tmp	112	4.505	11:46:21.01	11:46:20.36	0	0.7s	-7	18°	10°	<b>108</b>	Tmp	414	1.257	14:44:22.48	14:44:22.13	0	0.4s	-4	17°	22°	
<b>32</b>	Tmp	119	5.089	11:47:46.11	11:47:46.20	0	0.1s	+1	4°	8°	<b>109</b>	Tmp	418	2.535	14:46:41.85	14:46:41.53	0	0.3s	-3	13°	22°	
<b>33</b>	Tmp	122	5.383	11:48:34.96	11:48:35.05	0	0.1s	+1	4°	6°	<b>110</b>	Tmp	422	3.834	14:48:52.92	14:48:52.93	0	0.0s	0	2°	22°	
<b>34</b>	Tmp	125	5.687	11:49:17.68	11:49:19.18	0	1.5s	+15	21°	7°	<b>Etapa B</b> Num 70 Pen 0 PCZ 3 Total PP 716 PG 0											
<b>35</b>	Tmp	130	6.018	11:49:56.99	11:49:58.22	0	1.2s	+12	6°	7°	<b>Num 63</b> A PG 0 17° B PG 0 22° Tot PG 0 Col. 20°											
<b>36</b>	Tmp	136	6.574	11:52:20.95	11:52:21.08	0	0.1s	+1	5°	4°												
<b>37</b>	Tmp	150	7.738	11:55:33.17	11:55:31.52	0	1.7s	-17	24°	7°												
<b>38</b>	Tmp	160	8.704	11:58:00.57	11:58:01.53	0	1.0s	+10	19°	8°												
<b>39</b>	Tmp	162	8.870	11:58:23.58	11:58:24.68	0	1.1s	+11	26°	9°												
<b>40</b>	Tmp	164	9.215	11:59:08.54	11:59:08.88	0	0.3s	+3	13°	9°												
<b>41</b>	Tmp	169	9.614	12:00:13.02	12:00:11.08	0	1.9s	[-19]	28°	12°												
<b>42</b>	Tmp	174	10.073	12:01:16.11	12:01:15.33	0	0.8s	-8	25°	13°												
<b>43</b>	Tmp	178	10.466	12:02:11.40	12:02:09.47	0	1.9s	[-19]	25°	17°												
<b>44</b>	Tmp	184	11.208	12:03:56.91	12:03:57.13	0	0.2s	+2	11°	16°												
<b>45</b>	Tmp	188	11.526	12:04:51.67	12:04:50.71	0	1.0s	-10	28°	16°												
<b>46</b>	Tmp	190	11.687	12:05:11.71	12:05:10.65	0	1.1s	-11	19°	16°												
<b>47</b>	Tmp	194	12.114	12:06:13.74	12:06:15.30	0	1.6s	+16	24°	18°												
<b>48</b>	Tmp	202	12.957	12:08:16.76	12:08:16.15	0	0.6s	-6	20°	18°												
<b>49</b>	Tmp	207	13.285	12:09:01.77	12:09:00.86	0	0.9s	-9	21°	18°												
<b>50</b>	Tmp	214	13.740	12:10:00.55	12:10:00.50	0	0.1s	-1	4°	18°												
<b>51</b>	Tmp	217	14.285	12:11:19.77	12:11:17.96	0	1.8s	-18	21°	18°												
<b>52</b>	Tmp	219	14.624	12:12:08.26	12:12:08.18	0	0.1s	-1	11°	17°												
<b>53</b>	Tmp	219	15.748	12:13:52.01	12:13:51.99	0	0.0s	0	3°	17°												
<b>54</b>	Tmp	221	17.190	12:15:42.78	12:15:42.71	0	0.1s	-1	15°	17°												
<b>55</b>	Tmp	221	17.190	12:15:42.78	12:15:42.71	0	0.1s	-1	15°	17°	<b>Etapa A</b> Num 70 Pen 0 PCZ 3 Total PP 293 PG 0											
<b>70</b>	Tmp	291	0.180	13:47:19.41	13:47:19.13	0	0.3s	-3	10°	10°												
<b>71</b>	Tmp	297	1.910	13:50:08.97	13:50:08.43	0	0.5s	-5	16°	15°												

# RALLY DE SÃO BENTO ESTRE - CAMPEONATO RALLY SC 2014



## Performance Individual

PC	Tp	Trc	DistPC	Ideal	Passagem	Pen	Erro	Pontos	NoPC	AtePC	PC	Tp	Trc	DistPC	Ideal	Passagem	Pen	Erro	Pontos	NoPC	AtePC																							
<b>N</b>	<b>71</b>	71 / Eraldo Franzoi / Emerson Jose Zaleski																																										
<b>u</b>		Cat / NL / Largada JUNIOR / 64 / 10:34:00																																										
<b>m</b>	<b>19°</b>	Curitiba										PAJERO FULL																																
PC	Tp	Trc	DistPC	Ideal	Passagem	Pen	Erro	Pontos	NoPC	AtePC	PC	Tp	Trc	DistPC	Ideal	Passagem	Pen	Erro	Pontos	NoPC	AtePC																							
1	Tmp	3	0.490	10:55:56.07	10:55:55.72	0	0.4s	-4	23°	23°	72	Tmp	301	0.354	13:55:19.90	13:55:20.46	0	0.6s	+6	17°	19°																							
2	Tmp	6	1.463	10:57:17.60	10:57:17.02	0	0.6s	-6	25°	26°	73	Tmp	307	0.815	13:56:22.71	13:56:24.62	0	1.9s	[+19]	16°	15°																							
3	Tmp	9	2.420	10:58:46.45	10:58:45.94	0	0.5s	-5	23°	26°	74	Tmp	308	1.186	13:57:05.61	13:57:07.43	0	1.8s	+18	23°	22°																							
4	Tmp	12	4.598	11:02:53.66	11:02:53.24	0	0.4s	-4	19°	26°	75	Tmp	313	2.020	13:58:44.02	13:58:43.77	0	0.3s	-3	16°	22°																							
5	Tmp	15	5.338	11:04:33.90	11:04:33.94	0	0.0s	0	1°	22°	76	Tmp	315	2.480	14:00:13.76	14:00:14.31	0	0.6s	+6	9°	17°																							
6	Tmp	16	5.693	11:05:17.32	11:05:17.48	0	0.2s	+2	4°	17°	77	Tmp	319	3.068	14:01:31.76	14:01:32.87	0	1.1s	+11	16°	18°																							
7	Tmp	20	6.865	11:07:34.83	11:07:33.43	0	1.4s	-14	26°	17°	78	Tmp	323	0.373	14:12:40.96	14:12:41.02	0	0.1s	+1	2°	13°																							
8	Tmp	24	7.534	11:08:36.09	11:08:35.23	0	0.9s	-9	26°	22°	79	Tmp	324	0.133	14:13:13.99	14:13:14.38	0	0.4s	+4	2°	9°																							
9	Tmp	26	8.195	11:09:45.12	11:09:42.56	0	2.6s	[-26]	28°	23°	80	Tmp	326	0.427	14:13:50.43	14:13:50.09	0	0.3s	-3	5°	6°																							
10	Tmp	30	8.976	11:10:58.39	11:10:57.78	0	0.6s	-6	21°	22°	81	Tmp	329	0.709	14:14:33.65	14:14:34.92	0	1.3s	+13	9°	8°																							
11	Tmp	34	9.579	11:11:54.35	11:11:54.47	0	0.1s	+1	2°	20°	82	Tmp	331	1.147	14:15:27.90	14:15:27.73	0	0.2s	-2	7°	7°																							
12	Tmp	38	10.544	11:13:44.95	11:13:43.50	0	1.5s	[-15]	25°	21°	83	Tmp	333	1.479	14:16:06.76	14:16:06.75	0	0.0s	0	2°	5°																							
13	Tmp	43	11.203	11:15:03.64	11:15:02.16	0	1.5s	[-15]	19°	21°	84	Tmp	335	1.585	14:16:21.66	14:16:25.20	0	3.5s	+35	19°	7°																							
14	Tmp	46	11.746	11:16:06.53	11:16:07.20	0	0.7s	+7	23°	21°	85	Tmp	337	0.160	14:16:45.60	14:16:45.51	0	0.1s	-1	4°	7°																							
15	Tmp	52	12.421	11:17:27.40	11:17:27.33	0	0.1s	-1	8°	20°	86	Tmp	338	0.300	14:17:04.71	14:17:06.94	0	2.2s	[+22]	15°	8°																							
16	Tmp	58	13.480	11:19:31.71	11:19:31.16	0	0.6s	-6	17°	20°	87	Tmp	339	0.452	14:17:29.56	14:17:28.89	0	0.7s	-7	7°	7°																							
17	Tmp	60	13.909	11:20:15.28	11:20:14.25	0	1.0s	-10	25°	21°	88	Tmp	344	0.094	14:18:34.72	14:18:33.97	0	0.8s	-8	13°	6°																							
18	Tmp	62	14.225	11:20:49.82	11:20:49.30	0	0.5s	-5	13°	20°	89	Tmp	349	0.676	14:20:00.52	14:20:00.61	0	0.1s	+1	3°	6°																							
19	Tmp	63	14.373	11:21:03.11	11:21:03.76	0	0.7s	+7	15°	20°	90	Tmp	352	0.132	14:20:20.78	14:20:21.21	0	0.4s	+4	8°	6°																							
20	Tmp	66	0.235	11:36:43.53	11:36:44.64	0	1.1s	+11	23°	21°	91	Tmp	357	0.787	14:21:56.69	14:21:58.40	0	1.7s	+17	13°	6°																							
21	Tmp	70	0.486	11:37:20.84	11:37:21.17	0	0.3s	+3	6°	21°	92	Tmp	364	1.343	14:23:35.97	14:23:35.85	0	0.1s	-1	2°	6°																							
22	Tmp	71	0.744	11:37:45.44	11:37:45.43	0	0.0s	0	2°	19°	93	Tmp	365	1.538	14:23:57.15	14:23:57.18	0	0.0s	0	1°	6°																							
23	Tmp	75	1.067	11:38:37.13	11:38:36.85	0	0.3s	-3	9°	18°	94	Tmp	370	2.036	14:24:51.25	14:24:52.17	0	0.9s	+9	10°	6°																							
24	Tmp	78	1.418	11:39:33.73	11:39:33.45	0	0.3s	-3	13°	18°	96	Tmp	377	2.882	14:26:45.56	14:26:45.98	0	0.4s	+4	7°	6°																							
25	Tmp	81	1.727	11:40:11.25	11:40:10.10	0	1.2s	-12	25°	19°	97	Tmp	379	0.144	14:27:26.22	14:27:27.77	0	1.6s	+16	2°	6°																							
26	Tmp	83	1.875	11:40:31.32	11:40:30.96	0	0.4s	-4	17°	19°	98	Tmp	381	0.408	14:27:53.62	14:27:53.73	0	0.1s	+1	6°	5°																							
27	Tmp	87	2.276	11:41:24.34	11:41:24.89	0	0.6s	+6	22°	18°	101	Tmp	386	1.243	14:31:15.73	14:31:16.31	0	0.6s	+6	18°	5°																							
28	Tmp	92	2.647	11:42:24.09	11:42:24.75	0	0.7s	+7	16°	20°	102	Tmp	387	1.472	14:31:48.92	14:31:59.98	0	11.1s	+111	26°	7°																							
29	Tmp	100	3.314	11:44:09.84	11:44:08.97	0	0.9s	-9	17°	20°	103	Tmp	394	2.008	14:33:00.89	14:33:15.18	0	14.3s	[+143]	25°	11°																							
30	Tmp	109	4.222	11:46:24.04	11:46:24.84	0	0.8s	+8	8°	19°	104	Tmp	395	2.455	14:33:56.99	14:34:08.88	0	11.9s	+119	24°	15°																							
31	Tmp	112	4.505	11:47:21.01	11:47:21.31	0	0.3s	+3	10°	19°	105	Tmp	401	3.194	14:35:33.28	14:35:37.63	0	4.4s	+44	23°	15°																							
32	Tmp	119	5.089	11:48:46.11	11:48:46.69	0	0.6s	+6	14°	19°	106	Tmp	405	4.087	14:37:35.50	14:37:35.42	0	0.1s	-1	6°	15°																							
33	Tmp	122	5.383	11:49:34.96	11:49:33.99	0	1.0s	-10	22°	19°	107	Tmp	408	0.182	14:43:13.07	14:43:12.81	0	0.3s	-3	14°	15°																							
34	Tmp	125	5.687	11:50:17.68	11:50:17.56	0	0.1s	-1	3°	17°	108	Tmp	414	1.257	14:45:22.48	14:45:22.25	0	0.2s	-2	12°	15°																							
35	Tmp	130	6.018	11:50:56.99	11:50:58.36	0	1.4s	+14	8°	16°	109	Tmp	418	2.535	14:47:41.85	14:47:41.58	0	0.3s	-3	12°	15°																							
36	Tmp	136	6.574	11:53:20.95	11:53:21.08	0	0.1s	+1	4°	16°	110	Tmp	422	3.834	14:49:52.92	14:49:52.86	0	0.1s	-1	8°	15°																							
37	Tmp	150	7.738	11:56:33.17	11:56:33.63	0	0.5s	+5	14°	15°	<table border="1"> <tr> <td>Etapa B</td><td>Num</td><td>71</td><td>Pen</td><td>0</td><td>PCZ</td><td>2</td><td>Total PP</td><td>470</td><td>PG</td><td>1</td></tr> <tr> <td>Num</td><td>64</td><td>A PG</td><td>0</td><td>16°</td><td>B PG</td><td>1</td><td>15°</td><td>Tot PG</td><td>1</td><td>Col.</td><td>19°</td></tr> </table>											Etapa B	Num	71	Pen	0	PCZ	2	Total PP	470	PG	1	Num	64	A PG	0	16°	B PG	1	15°	Tot PG	1	Col.	19°
Etapa B	Num	71	Pen	0	PCZ	2	Total PP	470	PG	1																																		
Num	64	A PG	0	16°	B PG	1	15°	Tot PG	1	Col.	19°																																	
38	Tmp	160	8.704	11:59:00.57	11:59:01.52	0	1.0s	+10	18°	14°																																		
39	Tmp	162	8.870	11:59:23.58	11:59:22.82	0	0.8s	-8	21°	15°																																		
40	Tmp	164	9.215	12:00:08.54	12:00:07.89	0	0.7s	-7	24°	15°																																		
41	Tmp	169	9.614	12:01:13.02	12:01:12.75	0	0.3s	-3	9°	15°																																		
42	Tmp	174	10.073	12:02:16.11	12:02:16.32	0	0.2s	+2	17°	15°																																		
43	Tmp	178	10.466	12:03:11.40	12:03:10.64	0	0.8s	-8	18°	16°																																		
44	Tmp	184	11.208	12:04:56.91	12:04:56.12	0	0.8s	-8	20°	17°																																		
45	Tmp	188	11.526	12:05:51.67	12:05:50.70	0	1.0s	-10	27°	18°																																		
46	Tmp	190	11.687	12:06:11.71	12:06:10.19	0	1.5s	-15	25°	18°																																		
47	Tmp	194	12.114	12:07:13.74	12:07:14.48	0	0.7s	+7	16°	17°																																		
48	Tmp	202	12.957	12:09:16.76	12:09:16.12	0	0.6s	-6	19°	17°																																		
49	Tmp	207	13.285	12:10:01.77	12:10:01.42	0	0.4s	-4	12°	17°																																		
50	Tmp	214	13.740	12:11:00.55	12:11:01.04	0	0.5s	+5	16°	16°																																		
51	Tmp	217	14.285	12:12:19.77	12:12:17.69	0	2.1s	[-21]	24°	16°																																		
52	Tmp	219	14.624	12:13:08.26	12:13:08.14	0	0.1s	-1	10°	16°																																		
53	Tmp	219	15.748	12:14:52.01	12:14:52.25	0	0.2s	+2	14°	16°																																		
54	Tmp	221	17.190	12:16:42.78	12:16:42.65	0	0.1s	-1	14°	16°																																		
55	Tmp	221	17.190	12:16:42.78	12:16:42.65	0	0.1s	-1	14°	16°																																		
<table border="1"> <tr> <td>Etapa A</td><td>Num</td><td>71</td><td>Pen</td><td>0</td><td>PCZ</td><td>2</td><td>Total PP</td><td>290</td><td>PG</td><td>0</td></tr> </table>												Etapa A	Num	71	Pen	0	PCZ	2	Total PP	290	PG	0																						
Etapa A	Num	71	Pen	0	PCZ	2	Total PP	290	PG	0																																		
70	Tmp	291	0.180	13:48:19.41	13:48:18.75	0	0.7s	-7	23°	23°																																		
71	Tmp	297	1.910	13:51:08.97	13:51:08.75	0	0.2s	-2	6°	11°																																		



# RALLY DE SÃO BENTO ESTRE - CAMPEONATO RALLY SC 2014



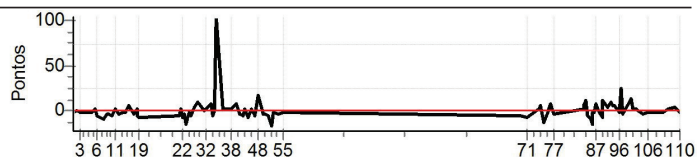
## Performance Individual

PC	Tp	Trc	DistPC	Ideal	Passagem	Pen	Erro	Pontos	NoPC	AtePC
<b>N</b>	<b>73</b>	73 / Marcos Gustavo Francio / Bruno Rozalen Tesser								
<b>u</b>	<b>1°</b>	Cat / NL / Largada JUNIOR / 66 / 10:36:00								
<b>m</b>	<b>1°</b>	Caçador				TROLLER T4				
PC	Tp	Trc	DistPC	Ideal	Passagem	Pen	Erro	Pontos	NoPC	AtePC
1	Tmp	3	0.490	10:57:56.07	10:57:55.93	0	0.1s	-1	12°	12°
2	Tmp	6	1.463	10:59:17.60	10:59:17.61	0	0.0s	0	1°	3°
3	Tmp	9	2.420	11:00:46.45	11:00:46.30	0	0.2s	-2	18°	5°
4	Tmp	12	4.598	11:04:53.66	11:04:53.42	0	0.2s	-2	16°	7°
5	Tmp	15	5.338	11:06:33.90	11:06:34.09	0	0.2s	+2	5°	7°
6	Tmp	16	5.693	11:07:17.32	11:07:16.77	0	0.6s	-6	8°	3°
7	Tmp	20	6.865	11:09:34.83	11:09:33.82	0	1.0s	-10	21°	4°
8	Tmp	24	7.534	11:10:36.09	11:10:35.69	0	0.4s	-4	17°	7°
9	Tmp	26	8.195	11:11:45.12	11:11:44.75	0	0.4s	-4	7°	4°
10	Tmp	30	8.976	11:12:58.39	11:12:57.86	0	0.5s	-5	17°	4°
11	Tmp	34	9.579	11:13:54.35	11:13:54.57	0	0.2s	+2	8°	4°
12	Tmp	38	10.544	11:15:44.95	11:15:44.59	0	0.4s	-4	16°	5°
13	Tmp	43	11.203	11:17:03.64	11:17:03.55	0	0.1s	-1	4°	3°
14	Tmp	46	11.746	11:18:06.53	11:18:06.44	0	0.1s	-1	9°	2°
15	Tmp	52	12.421	11:19:27.40	11:19:27.86	0	0.5s	+5	24°	3°
16	Tmp	58	13.480	11:21:31.71	11:21:31.30	0	0.4s	-4	11°	4°
17	Tmp	60	13.909	11:22:15.28	11:22:15.41	0	0.1s	+1	7°	3°
18	Tmp	62	14.225	11:22:49.82	11:22:49.24	0	0.6s	-6	16°	4°
19	Tmp	63	14.373	11:23:03.11	11:23:02.46	0	0.7s	-7	14°	5°
20	Tmp	66	0.235	11:38:43.53	11:38:42.97	0	0.6s	-6	16°	5°
21	Tmp	70	0.486	11:39:20.84	11:39:21.05	0	0.2s	+2	4°	4°
22	Tmp	71	0.744	11:39:45.44	11:39:44.73	0	0.7s	-7	21°	5°
23	Tmp	75	1.067	11:40:37.13	11:40:36.86	0	0.3s	-3	8°	5°
24	Tmp	78	1.418	11:41:33.73	11:41:32.16	0	1.6s	[-16]	28°	5°
25	Tmp	81	1.727	11:42:11.25	11:42:10.48	0	0.8s	-8	19°	5°
26	Tmp	83	1.875	11:42:31.32	11:42:31.27	0	0.1s	-1	9°	4°
27	Tmp	87	2.276	11:43:24.34	11:43:23.86	0	0.5s	-5	15°	5°
28	Tmp	92	2.647	11:44:24.09	11:44:24.36	0	0.3s	+3	9°	4°
30	Tmp	100	3.314	11:46:09.84	11:46:10.88	0	1.0s	+10	18°	5°
31	Tmp	109	4.222	11:48:24.04	11:48:24.03	0	0.0s	0	1°	2°
32	Tmp	112	4.505	11:49:21.01	11:49:21.20	0	0.2s	+2	7°	2°
33	Tmp	119	5.089	11:50:46.11	11:50:46.84	0	0.7s	+7	16°	2°
34	Tmp	122	5.383	11:51:34.96	11:51:34.44	0	0.5s	-5	15°	2°
35	Tmp	125	5.687	11:52:17.68	11:52:17.66	0	0.0s	0	1°	2°
36	Tmp	130	6.018	11:52:56.99	11:53:07.35	0	10.4s	[+104]	26°	1°
37	Tmp	136	6.574	11:55:20.95	11:55:21.06	0	0.1s	+1	3°	1°
38	Tmp	150	7.738	11:58:33.17	11:58:33.37	0	0.2s	+2	8°	1°
39	Tmp	160	8.704	12:01:00.57	12:01:01.36	0	0.8s	+8	15°	1°
40	Tmp	162	8.870	12:01:23.58	12:01:23.82	0	0.2s	+2	9°	1°
41	Tmp	164	9.215	12:02:08.54	12:02:08.15	0	0.4s	-4	16°	1°
42	Tmp	169	9.614	12:03:13.02	12:03:12.50	0	0.5s	-5	12°	1°
43	Tmp	174	10.073	12:04:16.11	12:04:16.30	0	0.2s	+2	16°	1°
44	Tmp	178	10.466	12:05:11.40	12:05:10.67	0	0.7s	-7	16°	1°
45	Tmp	184	11.208	12:06:56.91	12:06:57.05	0	0.1s	+1	5°	1°
46	Tmp	188	11.526	12:07:51.67	12:07:51.17	0	0.5s	-5	19°	1°
47	Tmp	190	11.687	12:08:11.71	12:08:11.09	0	0.6s	-6	6°	1°
48	Tmp	194	12.114	12:09:13.74	12:09:15.46	0	1.7s	[+17]	27°	1°
49	Tmp	202	12.957	12:11:16.76	12:11:16.33	0	0.4s	-4	15°	1°
50	Tmp	207	13.285	12:12:01.77	12:12:01.39	0	0.4s	-4	11°	1°
51	Tmp	214	13.740	12:13:00.55	12:12:59.97	0	0.6s	-6	19°	2°
52	Tmp	217	14.285	12:14:19.77	12:14:18.06	0	1.7s	[-17]	19°	1°
53	Tmp	219	14.624	12:15:08.26	12:15:08.12	0	0.1s	-1	9°	1°
54	Tmp	219	15.748	12:16:52.01	12:16:51.71	0	0.3s	-3	21°	1°
55	Tmp	221	17.190	12:18:42.78	12:18:42.61	0	0.2s	-2	18°	1°

PC	Tp	Trc	DistPC	Ideal	Passagem	Pen	Erro	Pontos	NoPC	AtePC
72	Tmp	301	0.354	13:57:19.90	13:57:20.09	0	0.2s	+2	5°	14°
73	Tmp	307	0.815	13:58:22.71	13:58:23.32	0	0.6s	+6	3°	9°
74	Tmp	308	1.186	13:59:05.61	13:59:04.33	0	1.3s	-13	20°	9°
75	Tmp	313	2.020	14:00:44.02	14:00:43.74	0	0.3s	-3	15°	9°
76	Tmp	315	2.480	14:02:13.76	14:02:14.45	0	0.7s	+7	15°	11°
77	Tmp	319	3.068	14:03:31.76	14:03:31.51	0	0.3s	-3	3°	5°
78	Tmp	323	0.373	14:14:40.96	14:14:41.18	0	0.2s	+2	3°	2°
79	Tmp	324	0.133	14:15:13.99	14:15:14.77	0	0.8s	+8	4°	1°
80	Tmp	326	0.427	14:15:50.43	14:15:51.50	0	1.1s	+11	12°	1°
81	Tmp	329	0.709	14:16:33.65	14:16:33.01	0	0.6s	-6	6°	1°
82	Tmp	331	1.147	14:17:27.90	14:17:26.94	0	1.0s	-10	19°	3°
83	Tmp	333	1.479	14:18:06.76	14:18:05.17	0	1.6s	[-16]	20°	6°
84	Tmp	335	1.585	14:18:21.66	14:18:21.57	0	0.1s	-1	1°	5°
85	Tmp	337	0.160	14:18:45.60	14:18:45.57	0	0.0s	0	1°	4°
86	Tmp	338	0.300	14:19:04.71	14:19:04.65	0	0.1s	-1	1°	2°
87	Tmp	339	0.452	14:19:29.56	14:19:30.26	0	0.7s	+7	6°	1°
88	Tmp	344	0.094	14:20:34.72	14:20:34.63	0	0.1s	-1	6°	1°
89	Tmp	349	0.676	14:22:00.52	14:21:59.83	0	0.7s	-7	19°	2°
90	Tmp	352	0.132	14:22:20.78	14:22:21.94	0	1.2s	+12	16°	2°
91	Tmp	357	0.787	14:23:56.69	14:23:56.95	0	0.3s	+3	4°	2°
92	Tmp	364	1.343	14:25:35.97	14:25:36.86	0	0.9s	+9	12°	3°
93	Tmp	365	1.538	14:25:57.15	14:25:57.66	0	0.5s	+5	8°	3°
94	Tmp	370	2.036	14:26:51.25	14:26:51.80	0	0.6s	+6	7°	3°
96	Tmp	377	2.882	14:28:45.56	14:28:45.41	0	0.2s	-2	3°	2°
97	Tmp	379	0.144	14:29:26.22	14:29:28.68	0	2.5s	[+25]	7°	2°
98	Tmp	381	0.408	14:29:53.62	14:29:53.34	0	0.3s	-3	9°	2°
101	Tmp	386	1.243	14:33:15.73	14:33:17.13	0	1.4s	[+14]	25°	3°
102	Tmp	387	1.472	14:33:48.92	14:33:49.12	0	0.2s	+2	1°	2°
103	Tmp	394	2.008	14:35:00.89	14:35:00.94	0	0.1s	+1	1°	2°
104	Tmp	395	2.455	14:35:56.99	14:35:56.99	0	0.0s	0	1°	1°
105	Tmp	401	3.194	14:37:33.28	14:37:32.96	0	0.3s	-3	8°	1°
106	Tmp	405	4.087	14:39:35.50	14:39:35.33	0	0.2s	-2	9°	2°
107	Tmp	408	0.182	14:45:13.07	14:45:12.98	0	0.1s	-1	4°	1°
108	Tmp	414	1.257	14:47:22.48	14:47:22.54	0	0.1s	+1	6°	1°
109	Tmp	418	2.535	14:49:41.85	14:49:42.19	0	0.3s	+3	11°	1°
110	Tmp	422	3.834	14:51:52.92	14:51:52.83	0	0.1s	-1	7°	1°

Etapa B Num 73 Pen 0 PCZ 2 Total PP 154 PG 17

Num 66 A PG 17 1° B PG 17 1° Tot PG 34 Col. 1°



Etapa A Num 73 Pen 0 PCZ 3 Total PP 189 PG 17

70	Tmp	291	0.180	13:50:19.41	13:50:18.96	0	0.5s	-5	16°	16°
71	Tmp	297	1.910	13:53:08.97	13:53:08.27	0	0.7s	-7	21°	22°

# RALLY DE SÃO BENTO ESTRE - CAMPEONATO RALLY SC 2014



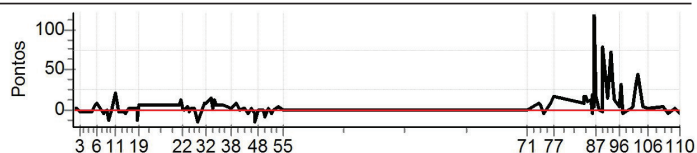
## Performance Individual

PC	Tp	Trc	DistPC	Ideal	Passagem	Pen	Erro	Pontos	NoPC	AtePC
<b>N</b>	<b>74</b>	74 / Lire Aparecida Rozalen Tesser / Caroline Tesser								
<b>u</b>		Cat / NL / Largada JUNIOR / 67 / 10:37:00								
<b>m</b>	<b>7°</b>	Caçador			JEEP WRANGLER					
PC	Tp	Trc	DistPC	Ideal	Passagem	Pen	Erro	Pontos	NoPC	AtePC
1	Tmp	3	0.490	10:58:56.07	10:58:56.28	0	0.2s	+2	19°	19°
2	Tmp	6	1.463	11:00:17.60	11:00:17.85	0	0.3s	+3	17°	20°
3	Tmp	9	2.420	11:01:46.45	11:01:46.30	0	0.2s	-2	17°	20°
4	Tmp	12	4.598	11:05:53.66	11:05:53.48	0	0.2s	-2	15°	21°
5	Tmp	15	5.338	11:07:33.90	11:07:34.52	0	0.6s	+6	16°	15°
6	Tmp	16	5.693	11:08:17.32	11:08:18.16	0	0.8s	+8	14°	18°
7	Tmp	20	6.865	11:10:34.83	11:10:34.44	0	0.4s	-4	8°	12°
8	Tmp	24	7.534	11:11:36.09	11:11:35.97	0	0.1s	-1	6°	11°
9	Tmp	26	8.195	11:12:45.12	11:12:43.97	0	1.2s	-12	21°	9°
10	Tmp	30	8.976	11:13:58.39	11:13:58.72	0	0.3s	+3	12°	8°
11	Tmp	34	9.579	11:14:54.35	11:14:56.46	0	2.1s	[+21]	22°	13°
12	Tmp	38	10.544	11:16:44.95	11:16:44.75	0	0.2s	-2	9°	13°
13	Tmp	43	11.203	11:18:03.64	11:18:03.47	0	0.2s	-2	5°	9°
14	Tmp	46	11.746	11:19:06.53	11:19:06.16	0	0.4s	-4	20°	10°
15	Tmp	52	12.421	11:20:27.40	11:20:27.70	0	0.3s	+3	19°	10°
16	Tmp	58	13.480	11:22:31.71	11:22:31.91	0	0.2s	+2	5°	9°
17	Tmp	60	13.909	11:23:15.28	11:23:15.47	0	0.2s	+2	11°	9°
18	Tmp	62	14.225	11:23:49.82	11:23:48.66	0	1.2s	-12	24°	12°
19	Tmp	63	14.373	11:24:03.11	11:24:03.69	0	0.6s	+6	11°	11°
20	Tmp	66	0.235	11:39:43.53	11:39:44.19	0	0.7s	+7	18°	11°
21	Tmp	70	0.486	11:40:20.84	11:40:22.09	0	1.3s	+13	22°	12°
22	Tmp	71	0.744	11:40:45.44	11:40:45.61	0	0.2s	+2	9°	11°
23	Tmp	75	1.067	11:41:37.13	11:41:37.10	0	0.0s	0	3°	10°
24	Tmp	78	1.418	11:42:33.73	11:42:33.85	0	0.1s	+1	6°	8°
25	Tmp	81	1.727	11:43:11.25	11:43:11.72	0	0.5s	+5	13°	8°
26	Tmp	83	1.875	11:43:31.32	11:43:31.04	0	0.3s	-3	15°	8°
27	Tmp	87	2.276	11:44:24.34	11:44:24.64	0	0.3s	+3	5°	8°
28	Tmp	92	2.647	11:45:24.09	11:45:24.28	0	0.2s	+2	6°	7°
30	Tmp	100	3.314	11:47:09.84	11:47:08.41	0	1.4s	[-14]	23°	9°
31	Tmp	109	4.222	11:49:24.04	11:49:24.87	0	0.8s	+8	7°	8°
32	Tmp	112	4.505	11:50:21.01	11:50:21.94	0	0.9s	+9	19°	7°
33	Tmp	119	5.089	11:51:46.11	11:51:47.50	0	1.4s	[+14]	24°	11°
34	Tmp	122	5.383	11:52:34.96	11:52:35.02	0	0.1s	+1	3°	8°
35	Tmp	125	5.687	11:53:17.68	11:53:18.95	0	1.3s	+13	19°	8°
36	Tmp	130	6.018	11:53:56.99	11:53:57.71	0	0.7s	+7	3°	6°
37	Tmp	136	6.574	11:56:20.95	11:56:21.52	0	0.6s	+6	15°	6°
38	Tmp	150	7.738	11:59:33.17	11:59:33.30	0	0.1s	+1	6°	4°
39	Tmp	160	8.704	12:02:00.57	12:02:01.39	0	0.8s	+8	14°	4°
40	Tmp	162	8.870	12:02:23.58	12:02:23.96	0	0.4s	+4	16°	4°
41	Tmp	164	9.215	12:03:08.54	12:03:08.42	0	0.1s	-1	6°	4°
42	Tmp	169	9.614	12:04:13.02	12:04:13.16	0	0.1s	+1	4°	4°
43	Tmp	174	10.073	12:05:16.11	12:05:16.27	0	0.2s	+2	15°	4°
44	Tmp	178	10.466	12:06:11.40	12:06:10.96	0	0.4s	-4	8°	4°
45	Tmp	184	11.208	12:07:56.91	12:07:57.08	0	0.2s	+2	10°	4°
46	Tmp	188	11.526	12:08:51.67	12:08:51.31	0	0.4s	-4	15°	4°
47	Tmp	190	11.687	12:09:11.71	12:09:10.18	0	1.5s	[-15]	24°	5°
48	Tmp	194	12.114	12:10:13.74	12:10:13.75	0	0.0s	0	1°	3°
49	Tmp	202	12.957	12:12:16.76	12:12:16.63	0	0.1s	-1	3°	3°
50	Tmp	207	13.285	12:13:01.77	12:13:00.97	0	0.8s	-8	19°	4°
51	Tmp	214	13.740	12:14:00.55	12:14:00.81	0	0.3s	+3	9°	4°
52	Tmp	217	14.285	12:15:19.77	12:15:19.33	0	0.4s	-4	6°	4°
53	Tmp	219	14.624	12:16:08.26	12:16:08.27	0	0.0s	0	3°	3°
54	Tmp	219	15.748	12:17:52.01	12:17:52.38	0	0.4s	+4	23°	3°
55	Tmp	221	17.190	12:19:42.78	12:19:42.81	0	0.0s	0	4°	3°

PC	Tp	Trc	DistPC	Ideal	Passagem	Pen	Erro	Pontos	NoPC	AtePC
72	Tmp	301	0.354	13:58:19.90	13:58:20.80	0	0.9s	+9	21°	1°
73	Tmp	307	0.815	13:59:22.71	13:59:23.38	0	0.7s	+7	4°	3°
74	Tmp	308	1.186	14:00:05.61	14:00:05.26	0	0.4s	-4	9°	3°
75	Tmp	313	2.020	14:01:44.02	14:01:44.25	0	0.2s	+2	12°	4°
76	Tmp	315	2.480	14:03:13.76	14:03:14.52	0	0.8s	+8	16°	4°
77	Tmp	319	3.068	14:04:31.76	14:04:33.41	0	1.7s	[+17]	20°	3°
78	Tmp	323	0.373	14:15:40.96	14:15:41.79	0	0.8s	+8	7°	4°
79	Tmp	324	0.133	14:16:13.99	14:16:15.66	0	1.7s	+17	16°	6°
80	Tmp	326	0.427	14:16:50.43	14:16:52.14	0	1.7s	+17	18°	10°
81	Tmp	329	0.709	14:17:33.65	14:17:34.60	0	1.0s	+10	7°	10°
82	Tmp	331	1.147	14:18:27.90	14:18:29.17	0	1.3s	+13	21°	10°
83	Tmp	333	1.479	14:19:06.76	14:19:06.34	0	0.4s	-4	10°	9°
84	Tmp	335	1.585	14:19:21.66	14:19:23.57	0	1.9s	[+19]	13°	13°
85	Tmp	337	0.160	14:19:45.60	14:19:46.08	0	0.5s	+5	18°	12°
86	Tmp	338	0.300	14:20:04.71	14:20:16.80	0	12.1s	[+121]	24°	11°
87	Tmp	339	0.452	14:20:29.56	14:20:31.12	0	1.6s	+16	20°	13°
88	Tmp	344	0.094	14:21:34.72	14:21:34.72	0	0.0s	0	1°	11°
89	Tmp	349	0.676	14:23:00.52	14:23:00.21	0	0.3s	-3	9°	10°
90	Tmp	352	0.132	14:23:20.78	14:23:28.66	0	7.9s	+79	24°	17°
91	Tmp	357	0.787	14:24:56.69	14:24:58.09	0	1.4s	+14	11°	16°
92	Tmp	364	1.343	14:26:35.97	14:26:43.19	0	7.2s	+72	25°	19°
93	Tmp	365	1.538	14:26:57.15	14:27:00.62	0	3.5s	+35	25°	19°
94	Tmp	370	2.036	14:27:51.25	14:27:52.43	0	1.2s	+12	14°	19°
96	Tmp	377	2.882	14:29:45.56	14:29:45.97	0	0.4s	+4	6°	19°
97	Tmp	379	0.144	14:30:26.22	14:30:29.34	0	3.1s	+31	11°	18°
98	Tmp	381	0.408	14:30:53.62	14:30:53.08	0	0.5s	-5	11°	18°
101	Tmp	386	1.243	14:34:15.73	14:34:15.88	0	0.2s	+2	9°	17°
102	Tmp	387	1.472	14:34:48.92	14:34:49.34	0	0.4s	+4	6°	17°
103	Tmp	394	2.008	14:36:00.89	14:36:04.25	0	3.4s	+34	13°	17°
104	Tmp	395	2.455	14:36:56.99	14:37:01.45	0	4.5s	+45	18°	16°
105	Tmp	401	3.194	14:38:33.28	14:38:33.81	0	0.5s	+5	11°	16°
106	Tmp	405	4.087	14:40:35.50	14:40:35.73	0	0.2s	+2	8°	16°
107	Tmp	408	0.182	14:46:13.07	14:46:13.57	0	0.5s	+5	18°	16°
108	Tmp	414	1.257	14:48:22.48	14:48:22.10	0	0.4s	-4	16°	16°
109	Tmp	418	2.535	14:50:41.85	14:50:42.05	0	0.2s	+2	6°	16°
110	Tmp	422	3.834	14:52:52.92	14:52:52.39	0	0.5s	-5	22°	16°

Etapa B Num 74 Pen 0 PCZ 2 Total PP 484 PG 0

Num 67 A PG 13 3° B PG 0 16° Tot PG 13 Col. 7°



Etapa A	Num	74	Pen	0	PCZ	4	Total PP	203	PG	13
70	Tmp	291	0.180	13:51:19.41	13:51:19.30	0	0.1s	-1	6°	6°
71	Tmp	297	1.910	13:54:08.97	13:54:08.99	0	0.0s	0	2°	1°

# RALLY DE SÃO BENTO ESTRE - CAMPEONATO RALLY SC 2014

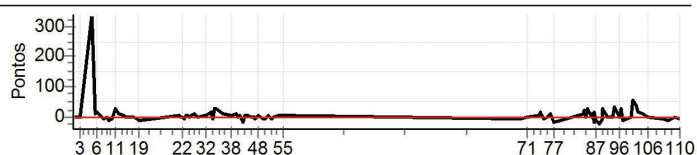


## Performance Individual

PC	Tp	Trc	DistPC	Ideal	Passagem	Pen	Erro	Pontos	NoPC	AtePC
<b>N</b>	<b>75</b>	75 / Alan Michael Gratt / Michael da Silveira Masson								
<b>u</b>		Cat / NL / Largada JUNIOR / 68 / 10:38:00								
<b>m</b>	<b>15°</b>	Capinzal			TROLLER T4					
PC	Tp	Trc	DistPC	Ideal	Passagem	Pen	Erro	Pontos	NoPC	AtePC
1	Tmp	3	0.490	10:59:56.07	10:59:55.87	0	0.2s	-2	18°	18°
2	Tmp	6	1.463	11:01:17.60	11:01:17.17	0	0.4s	-4	21°	22°
3	Tmp	9	2.420	11:02:46.45	11:02:46.26	0	0.2s	-2	16°	22°
4	Tmp	12	4.598	11:06:53.66	11:07:27.58	0	33.9s	[+339]	28°	23°
5	Tmp	15	5.338	11:08:33.90	11:08:34.77	0	0.9s	+9	21°	24°
6	Tmp	16	5.693	11:09:17.32	11:09:18.80	0	1.5s	+15	21°	25°
7	Tmp	20	6.865	11:11:34.83	11:11:33.98	0	0.9s	-9	20°	25°
8	Tmp	24	7.534	11:12:36.09	11:12:35.69	0	0.4s	-4	16°	25°
9	Tmp	26	8.195	11:13:45.12	11:13:43.99	0	1.1s	-11	18°	25°
10	Tmp	30	8.976	11:14:58.39	11:14:57.83	0	0.6s	-6	20°	25°
11	Tmp	34	9.579	11:15:54.35	11:15:57.08	0	2.7s	[+27]	23°	25°
12	Tmp	38	10.544	11:17:44.95	11:17:46.04	0	1.1s	+11	23°	24°
13	Tmp	43	11.203	11:19:03.64	11:19:03.72	0	0.1s	+1	3°	23°
14	Tmp	46	11.746	11:20:06.53	11:20:06.13	0	0.4s	-4	19°	24°
15	Tmp	52	12.421	11:21:27.40	11:21:27.38	0	0.0s	0	3°	21°
16	Tmp	58	13.480	11:23:31.71	11:23:31.27	0	0.4s	-4	10°	21°
17	Tmp	60	13.909	11:24:15.28	11:24:14.58	0	0.7s	-7	22°	20°
18	Tmp	62	14.225	11:24:49.82	11:24:48.97	0	0.9s	-9	20°	21°
19	Tmp	63	14.373	11:25:03.11	11:25:01.98	0	1.1s	-11	23°	21°
20	Tmp	66	0.235	11:40:43.53	11:40:43.61	0	0.1s	+1	8°	20°
21	Tmp	70	0.486	11:41:20.84	11:41:20.39	0	0.5s	-5	10°	20°
22	Tmp	71	0.744	11:41:45.44	11:41:44.94	0	0.5s	-5	15°	21°
23	Tmp	75	1.067	11:42:37.13	11:42:36.24	0	0.9s	-9	21°	21°
24	Tmp	78	1.418	11:43:33.73	11:43:33.86	0	0.1s	+1	5°	19°
25	Tmp	81	1.727	11:44:11.25	11:44:11.51	0	0.3s	+3	11°	18°
26	Tmp	83	1.875	11:44:31.32	11:44:31.22	0	0.1s	-1	8°	18°
27	Tmp	87	2.276	11:45:24.34	11:45:24.73	0	0.4s	+4	10°	17°
28	Tmp	92	2.647	11:46:24.09	11:46:25.10	0	1.0s	+10	23°	19°
30	Tmp	100	3.314	11:48:09.84	11:48:09.52	0	0.3s	-3	12°	17°
31	Tmp	109	4.222	11:50:24.04	11:50:24.47	0	0.4s	+4	4°	15°
32	Tmp	112	4.505	11:51:21.01	11:51:21.36	0	0.4s	+4	13°	15°
33	Tmp	119	5.089	11:52:46.11	11:52:47.57	0	1.5s	+15	25°	17°
34	Tmp	122	5.383	11:53:34.96	11:53:34.16	0	0.8s	-8	18°	18°
35	Tmp	125	5.687	11:54:17.68	11:54:20.41	0	2.7s	[+27]	17°	18°
36	Tmp	130	6.018	11:54:56.99	11:54:59.60	0	2.6s	[+26]	13°	19°
37	Tmp	136	6.574	11:57:20.95	11:57:21.63	0	0.7s	+7	16°	17°
38	Tmp	150	7.738	12:00:33.17	12:00:33.67	0	0.5s	+5	13°	18°
39	Tmp	160	8.704	12:03:00.57	12:03:01.30	0	0.7s	+7	12°	18°
40	Tmp	162	8.870	12:03:23.58	12:03:23.47	0	0.1s	-1	5°	18°
41	Tmp	164	9.215	12:04:08.54	12:04:08.95	0	0.4s	+4	15°	18°
42	Tmp	169	9.614	12:05:13.02	12:05:11.03	0	2.0s	-20	29°	18°
43	Tmp	174	10.073	12:06:16.11	12:06:16.18	0	0.1s	+1	13°	18°
44	Tmp	178	10.466	12:07:11.40	12:07:11.81	0	0.4s	+4	7°	18°
45	Tmp	184	11.208	12:08:56.91	12:08:56.85	0	0.1s	-1	4°	18°
46	Tmp	188	11.526	12:09:51.67	12:09:51.69	0	0.0s	0	3°	17°
47	Tmp	190	11.687	12:10:11.71	12:10:10.81	0	0.9s	-9	15°	17°
48	Tmp	194	12.114	12:11:13.74	12:11:14.37	0	0.6s	+6	15°	16°
49	Tmp	202	12.957	12:13:16.76	12:13:15.96	0	0.8s	-8	22°	16°
50	Tmp	207	13.285	12:14:01.77	12:14:00.78	0	1.0s	-10	22°	16°
51	Tmp	214	13.740	12:15:00.55	12:15:01.15	0	0.6s	+6	18°	17°
52	Tmp	217	14.285	12:16:19.77	12:16:19.03	0	0.7s	-7	9°	15°
53	Tmp	219	14.624	12:17:08.26	12:17:08.28	0	0.0s	0	2°	15°
54	Tmp	219	15.748	12:18:52.01	12:18:52.32	0	0.3s	+3	20°	15°
55	Tmp	221	17.190	12:20:42.78	12:20:42.90	0	0.1s	+1	13°	14°
<b>Etapa A</b>	<b>Num 75</b>	<b>Pen 0</b>	<b>PCZ 3</b>	<b>Total PP 282</b>	<b>PG 2</b>					
70	Tmp	291	0.180	13:52:19.41	13:52:18.54	0	0.9s	-9	27°	27°
71	Tmp	297	1.910	13:55:08.97	13:55:08.64	0	0.3s	-3	11°	19°

PC	Tp	Trc	DistPC	Ideal	Passagem	Pen	Erro	Pontos	NoPC	AtePC
72	Tmp	301	0.354	13:59:19.90	13:59:20.54	0	0.6s	+6	16°	21°
73	Tmp	307	0.815	14:00:22.71	14:00:24.24	0	1.5s	+15	13°	22°
74	Tmp	308	1.186	14:01:05.61	14:01:04.89	0	0.7s	-7	15°	17°
75	Tmp	313	2.020	14:02:44.02	14:02:43.55	0	0.5s	-5	23°	18°
76	Tmp	315	2.480	14:04:13.76	14:04:14.44	0	0.7s	+7	14°	15°
77	Tmp	319	3.068	14:05:31.76	14:05:29.69	0	2.1s	-21	22°	16°
78	Tmp	323	0.373	14:16:40.96	14:16:41.88	0	0.9s	+9	9°	15°
79	Tmp	324	0.133	14:17:13.99	14:17:16.02	0	2.0s	+20	19°	14°
80	Tmp	326	0.427	14:17:50.43	14:17:50.25	0	0.2s	-2	3°	14°
81	Tmp	329	0.709	14:18:33.65	14:18:36.25	0	2.6s	[+26]	13°	15°
82	Tmp	331	1.147	14:19:27.90	14:19:28.15	0	0.3s	+3	11°	14°
83	Tmp	333	1.479	14:20:06.76	14:20:06.55	0	0.2s	-2	8°	12°
84	Tmp	335	1.585	14:20:21.66	14:20:22.55	0	0.9s	+9	11°	12°
85	Tmp	337	0.160	14:20:45.60	14:20:43.92	0	1.7s	-17	26°	14°
86	Tmp	338	0.300	14:21:04.71	14:21:05.93	0	1.2s	+12	7°	14°
87	Tmp	339	0.452	14:21:29.56	14:21:28.34	0	1.2s	-12	16°	12°
88	Tmp	344	0.094	14:22:34.72	14:22:32.24	0	2.5s	-25	22°	14°
89	Tmp	349	0.676	14:24:00.52	14:23:59.65	0	0.9s	-9	22°	14°
90	Tmp	352	0.132	14:24:20.78	14:24:23.33	0	2.6s	+26	21°	12°
91	Tmp	357	0.787	14:25:56.69	14:25:56.70	0	0.0s	0	1°	12°
92	Tmp	364	1.343	14:27:35.97	14:27:35.60	0	0.4s	-4	7°	12°
93	Tmp	365	1.538	14:27:57.15	14:27:56.94	0	0.2s	-2	4°	11°
94	Tmp	370	2.036	14:28:51.25	14:28:54.44	0	3.2s	+32	22°	12°
96	Tmp	377	2.882	14:30:45.56	14:30:45.33	0	0.2s	-2	2°	12°
97	Tmp	379	0.144	14:31:26.22	14:31:29.15	0	2.9s	[+29]	9°	12°
98	Tmp	381	0.408	14:31:53.62	14:31:52.16	0	1.5s	-15	20°	13°
101	Tmp	386	1.243	14:35:15.73	14:35:15.74	0	0.0s	0	1°	12°
102	Tmp	387	1.472	14:35:48.92	14:35:54.18	0	5.3s	[+53]	19°	13°
103	Tmp	394	2.008	14:37:00.89	14:37:04.57	0	3.7s	+37	14°	12°
104	Tmp	395	2.455	14:37:56.99	14:37:58.24	0	1.3s	+13	8°	11°
105	Tmp	401	3.194	14:39:33.28	14:39:34.20	0	0.9s	+9	15°	10°
106	Tmp	405	4.087	14:41:35.50	14:41:34.99	0	0.5s	-5	15°	10°
107	Tmp	408	0.182	14:47:13.07	14:47:12.44	0	0.6s	-6	21°	10°
108	Tmp	414	1.257	14:49:22.48	14:49:20.98	0	1.5s	-15	27°	11°
109	Tmp	418	2.535	14:51:41.85	14:51:41.68	0	0.2s	-2	5°	11°
110	Tmp	422	3.834	14:53:52.92	14:53:52.02	0	0.9s	-9	26°	11°

<b>Etapa B</b>	<b>Num 75</b>	<b>Pen 0</b>	<b>PCZ 2</b>	<b>Total PP 370</b>	<b>PG 5</b>					
<b>Num 68</b>	<b>A PG 2</b>	<b>14°</b>	<b>B PG 5</b>	<b>11°</b>	<b>Tot PG 7</b>	<b>Col. 15°</b>				



# RALLY DE SÃO BENTO ESTRE - CAMPEONATO RALLY SC 2014



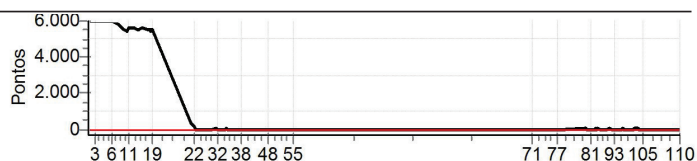
## Performance Individual

PC	Tp	Trc	DistPC	Ideal	Passagem	Pen	Erro	Pontos	NoPC	AtePC
<b>N</b>	<b>76</b>	76 / Cleiton Andre Weidt								
<b>u</b>		Cat / NL / Largada JUNIOR / 69 / 10:39:00								
<b>m</b>	<b>10º</b>	Jaraguá do Sul TROLLER								
PC	Tp	Trc	DistPC	Ideal	Passagem	Pen	Erro	Pontos	NoPC	AtePC
1	Tmp	3	0.490	11:00:56.07	11:14:10.50	0	13m14s	+6000	30º	30º
2	Tmp	6	1.463	11:02:17.60	11:15:08.76	0	12m51s	+6000	30º	30º
3	Tmp	9	2.420	11:03:46.45	11:16:04.30	0	12m17s	+6000	30º	30º
4	Tmp	12	4.598	11:07:53.66	11:18:24.09	0	10m30s	+6000	30º	30º
5	Tmp	15	5.338	11:09:33.90	11:19:34.72	0	10m00s	+6000	30º	30º
6	Tmp	16	5.693	11:10:17.32	11:20:19.18	0	10m01s	+6000	30º	30º
7	Tmp	20	6.865	11:12:34.83	11:22:20.42	0	9m45s	[+5856]	29º	29º
8	Tmp	24	7.534	11:13:36.09	11:23:08.94	0	9m32s	+5729	29º	29º
9	Tmp	26	8.195	11:14:45.12	11:23:58.23	0	9m13s	+5531	29º	29º
10	Tmp	30	8.976	11:15:58.39	11:24:58.47	0	9m00s	+5401	29º	29º
11	Tmp	34	9.579	11:16:54.35	11:26:21.04	0	9m26s	+5667	29º	29º
12	Tmp	38	10.544	11:18:44.95	11:28:06.63	0	9m21s	+5617	29º	29º
13	Tmp	43	11.203	11:20:03.64	11:29:18.16	0	9m14s	+5545	29º	29º
14	Tmp	46	11.746	11:21:06.53	11:30:20.42	0	9m13s	+5539	29º	29º
15	Tmp	52	12.421	11:22:27.40	11:31:49.88	0	9m22s	+5625	29º	29º
16	Tmp	58	13.480	11:24:31.71	11:33:48.17	0	9m16s	+5565	29º	29º
17	Tmp	60	13.909	11:25:15.28	11:34:24.87	0	9m09s	+5496	29º	29º
18	Tmp	62	14.225	11:25:49.82	11:34:54.49	0	9m04s	+5447	29º	29º
19	Tmp	63	14.373	11:26:03.11	11:35:12.01	0	9m08s	+5489	29º	29º
20	Tmp	66	0.235	11:41:43.53	11:42:13.03	0	29.5s	+295	29º	29º
21	Tmp	70	0.486	11:42:20.84	11:42:40.68	0	19.8s	+198	29º	29º
22	Tmp	71	0.744	11:42:45.44	11:43:01.77	0	16.3s	+163	29º	29º
23	Tmp	75	1.067	11:43:37.13	11:43:33.24	0	3.9s	-39	29º	29º
24	Tmp	78	1.418	11:44:33.73	11:44:33.09	0	0.6s	-6	20º	29º
25	Tmp	81	1.727	11:45:11.25	11:45:11.11	0	0.1s	-1	4º	29º
26	Tmp	83	1.875	11:45:31.32	11:45:30.63	0	0.7s	-7	22º	29º
27	Tmp	87	2.276	11:46:24.34	11:46:24.47	0	0.1s	+1	2º	29º
28	Tmp	92	2.647	11:47:24.09	11:47:23.94	0	0.2s	-2	5º	29º
30	Tmp	100	3.314	11:49:09.84	11:49:08.94	0	0.9s	-9	16º	29º
31	Tmp	109	4.222	11:51:24.04	11:51:25.12	0	1.1s	+11	11º	29º
32	Tmp	112	4.505	11:52:21.01	11:52:20.75	0	0.3s	-3	9º	29º
33	Tmp	119	5.089	11:53:46.11	11:53:46.37	0	0.3s	+3	7º	29º
34	Tmp	122	5.383	11:54:34.96	11:54:31.99	0	3.0s	[-30]	27º	29º
35	Tmp	125	5.687	11:55:17.68	11:55:18.80	0	1.1s	+11	14º	29º
36	Tmp	130	6.018	11:55:56.99	11:55:57.72	0	0.7s	+7	2º	29º
37	Tmp	136	6.574	11:58:20.95	11:58:20.93	0	0.0s	0	1º	29º
38	Tmp	150	7.738	12:01:33.17	12:01:33.58	0	0.4s	+4	10º	29º
39	Tmp	160	8.704	12:04:00.57	12:04:00.77	0	0.2s	+2	4º	29º
40	Tmp	162	8.870	12:04:23.58	12:04:23.91	0	0.3s	+3	13º	29º
41	Tmp	164	9.215	12:05:08.54	12:05:08.05	0	0.5s	-5	21º	29º
42	Tmp	169	9.614	12:06:13.02	12:06:12.78	0	0.2s	-2	5º	29º
43	Tmp	174	10.073	12:07:16.11	12:07:16.07	0	0.0s	0	2º	29º
44	Tmp	178	10.466	12:08:11.40	12:08:10.79	0	0.6s	-6	13º	29º
45	Tmp	184	11.208	12:09:56.91	12:09:56.34	0	0.6s	-6	18º	29º
46	Tmp	188	11.526	12:10:51.67	12:10:51.19	0	0.5s	-5	18º	29º
47	Tmp	190	11.687	12:11:11.71	12:11:10.85	0	0.9s	-9	14º	29º
48	Tmp	194	12.114	12:12:13.74	12:12:13.49	0	0.3s	-3	7º	29º
49	Tmp	202	12.957	12:14:16.76	12:14:16.55	0	0.2s	-2	7º	29º
50	Tmp	207	13.285	12:15:01.77	12:15:01.33	0	0.4s	-4	10º	29º
51	Tmp	214	13.740	12:16:00.55	12:16:00.54	0	0.0s	0	1º	29º
52	Tmp	217	14.285	12:17:19.77	12:17:17.27	0	2.5s	[-25]	27º	29º
53	Tmp	219	14.624	12:18:08.26	12:18:07.65	0	0.6s	-6	24º	29º
54	Tmp	219	15.748	12:19:52.01	12:19:51.26	0	0.8s	-8	25º	29º
55	Tmp	221	17.190	12:21:42.78	12:21:41.57	0	1.2s	[-12]	28º	29º

PC	Tp	Trc	DistPC	Ideal	Passagem	Pen	Erro	Pontos	NoPC	AtePC
72	Tmp	301	0.354	14:00:19.90	14:00:19.81	0	0.1s	-1	3º	22º
73	Tmp	307	0.815	14:01:22.71	14:01:22.61	0	0.1s	-1	1º	8º
74	Tmp	308	1.186	14:02:05.61	14:02:04.31	0	1.3s	-13	19º	11º
75	Tmp	313	2.020	14:03:44.02	14:03:44.06	0	0.0s	0	2º	7º
76	Tmp	315	2.480	14:05:13.76	14:05:14.11	0	0.4s	+4	7º	6º
77	Tmp	319	3.068	14:06:31.76	14:06:30.87	0	0.9s	-9	12º	6º
78	Tmp	323	0.373	14:17:40.96	14:17:42.16	0	1.2s	+12	16º	7º
79	Tmp	324	0.133	14:18:13.99	14:18:14.66	0	0.7s	+7	3º	4º
80	Tmp	326	0.427	14:18:50.43	14:18:50.60	0	0.2s	+2	2º	2º
81	Tmp	329	0.709	14:19:33.65	14:19:33.06	0	0.6s	-6	5º	2º
82	Tmp	331	1.147	14:20:27.90	14:20:27.76	0	0.1s	-1	5º	1º
83	Tmp	333	1.479	14:21:06.76	14:21:06.76	0	0.0s	0	1º	1º
84	Tmp	335	1.585	14:21:21.66	14:21:25.19	0	3.5s	[+35]	18º	2º
85	Tmp	337	0.160	14:21:45.60	14:21:44.65	0	1.0s	-10	23º	5º
86	Tmp	338	0.300	14:22:04.71	14:22:05.90	0	1.2s	+12	6º	5º
87	Tmp	339	0.452	14:22:29.56	14:22:30.45	0	0.9s	+9	11º	5º
88	Tmp	344	0.094	14:23:34.72	14:23:34.83	0	0.1s	+1	5º	4º
89	Tmp	349	0.676	14:25:00.52	14:25:00.17	0	0.4s	-4	10º	3º
90	Tmp	352	0.132	14:25:20.78	14:25:21.49	0	0.7s	+7	12º	5º
91	Tmp	357	0.787	14:26:56.69	14:26:58.70	0	2.0s	[+20]	15º	5º
92	Tmp	364	1.343	14:28:35.97	14:28:36.64	0	0.7s	+7	11º	5º
93	Tmp	365	1.538	14:28:57.15	14:28:57.93	0	0.8s	+8	13º	5º
94	Tmp	370	2.036	14:29:51.25	14:29:51.56	0	0.3s	+3	4º	5º
96	Tmp	377	2.882	14:31:45.56	14:31:45.43	0	0.1s	-1	1º	5º
97	Tmp	379	0.144	14:32:26.22	14:32:28.53	0	2.3s	[+23]	5º	5º
98	Tmp	381	0.408	14:32:53.62	14:32:52.20	0	1.4s	-14	19º	6º
101	Tmp	386	1.243	14:36:15.73	14:36:16.00	0	0.3s	+3	12º	6º
102	Tmp	387	1.472	14:36:48.92	14:36:52.12	0	3.2s	+32	15º	6º
103	Tmp	394	2.008	14:38:00.89	14:38:01.98	0	1.1s	+11	3º	5º
104	Tmp	395	2.455	14:38:56.99	14:38:57.26	0	0.3s	+3	3º	5º
105	Tmp	401	3.194	14:40:33.28	14:40:33.03	0	0.3s	-3	7º	5º
106	Tmp	405	4.087	14:42:35.50	14:42:35.00	0	0.5s	-5	14º	5º
107	Tmp	408	0.182	14:48:13.07	14:48:13.39	0	0.3s	+3	13º	5º
108	Tmp	414	1.257	14:50:22.48	14:50:22.23	0	0.3s	-3	15º	5º
109	Tmp	418	2.535	14:52:41.85	14:52:41.86	0	0.0s	0	1º	5º
110	Tmp	422	3.834	14:54:52.92	14:54:52.91	0	0.0s	0	1º	5º

Etapa B Num 76 Pen 0 PCZ 4 Total PP 214 PG 11

Num 69 A PG 0 29º B PG 11 5º Tot PG 11 Col. 10º



# RALLY DE SÃO BENTO ESTRE - CAMPEONATO RALLY SC 2014

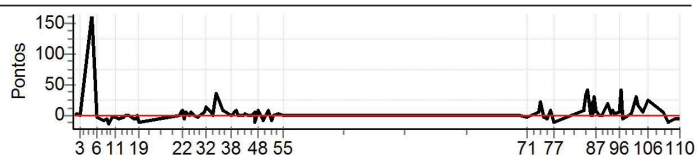


## Performance Individual

PC	Tp	Trc	DistPC	Ideal	Passagem	Pen	Erro	Pontos	NoPC	AtePC
<b>N</b>	<b>77</b>	77 / Edson Zioikowski / Roberto Frey								
<b>u</b>		Cat / NL / Largada JUNIOR / 70 / 10:40:00								
<b>m</b>	<b>9°</b>	Fraiburgo PAJERO								
PC	Tp	Trc	DistPC	Ideal	Passagem	Pen	Erro	Pontos	NoPC	AtePC
1	Tmp	3	0.490	11:01:56.07	11:01:55.95	0	0.1s	-1	11°	11°
2	Tmp	6	1.463	11:03:17.60	11:03:17.75	0	0.2s	+2	14°	13°
3	Tmp	9	2.420	11:04:46.45	11:04:46.31	0	0.1s	-1	8°	11°
4	Tmp	12	4.598	11:08:53.66	11:09:09.93	0	16.3s	[+163]	26°	14°
5	Tmp	15	5.338	11:10:33.90	11:10:39.35	0	5.5s	+5	27°	26°
6	Tmp	16	5.693	11:11:17.32	11:11:17.14	0	0.2s	-2	3°	26°
7	Tmp	20	6.865	11:13:34.83	11:13:33.90	0	0.9s	-9	19°	26°
8	Tmp	24	7.534	11:14:36.09	11:14:35.41	0	0.7s	-7	21°	26°
9	Tmp	26	8.195	11:15:45.12	11:15:43.76	0	1.4s	[-14]	25°	26°
10	Tmp	30	8.976	11:16:58.39	11:16:58.24	0	0.2s	-2	9°	26°
11	Tmp	34	9.579	11:17:54.35	11:17:53.99	0	0.4s	-4	13°	26°
12	Tmp	38	10.544	11:19:44.95	11:19:44.50	0	0.5s	-5	18°	25°
13	Tmp	43	11.203	11:21:03.64	11:21:03.34	0	0.3s	-3	7°	24°
14	Tmp	46	11.746	11:22:06.53	11:22:06.56	0	0.0s	0	3°	23°
15	Tmp	52	12.421	11:23:27.40	11:23:27.37	0	0.0s	0	2°	24°
16	Tmp	58	13.480	11:25:31.71	11:25:31.06	0	0.7s	-7	20°	24°
17	Tmp	60	13.909	11:26:15.28	11:26:14.56	0	0.7s	-7	21°	23°
18	Tmp	62	14.225	11:26:49.82	11:26:49.68	0	0.1s	-1	4°	22°
19	Tmp	63	14.373	11:27:03.11	11:27:02.06	0	1.1s	-11	22°	22°
20	Tmp	66	0.235	11:42:43.53	11:42:43.66	0	0.1s	+1	7°	22°
21	Tmp	70	0.486	11:43:20.84	11:43:21.25	0	0.4s	+4	8°	22°
22	Tmp	71	0.744	11:43:45.44	11:43:46.19	0	0.8s	+8	23°	22°
23	Tmp	75	1.067	11:44:37.13	11:44:36.67	0	0.5s	-5	15°	22°
24	Tmp	78	1.418	11:45:33.73	11:45:34.14	0	0.4s	+4	14°	22°
25	Tmp	81	1.727	11:46:11.25	11:46:11.54	0	0.3s	+3	10°	21°
26	Tmp	83	1.875	11:46:31.32	11:46:31.32	0	0.0s	0	2°	21°
27	Tmp	87	2.276	11:47:24.34	11:47:24.84	0	0.5s	+5	14°	20°
28	Tmp	92	2.647	11:48:24.09	11:48:24.21	0	0.1s	+1	3°	18°
30	Tmp	100	3.314	11:50:09.84	11:50:09.65	0	0.2s	-2	8°	18°
31	Tmp	109	4.222	11:52:24.04	11:52:24.39	0	0.4s	+4	3°	16°
32	Tmp	112	4.505	11:53:21.01	11:53:22.32	0	1.3s	[+13]	21°	18°
33	Tmp	119	5.089	11:54:46.11	11:54:46.52	0	0.4s	+4	9°	16°
34	Tmp	122	5.383	11:55:34.96	11:55:35.10	0	0.1s	+1	2°	15°
35	Tmp	125	5.687	11:56:17.68	11:56:19.48	0	1.8s	[+18]	23°	16°
36	Tmp	130	6.018	11:56:56.99	11:57:00.47	0	3.5s	+35	18°	18°
37	Tmp	136	6.574	11:59:20.95	11:59:21.80	0	0.9s	+9	17°	18°
38	Tmp	150	7.738	12:02:33.17	12:02:33.19	0	0.0s	0	4°	17°
39	Tmp	160	8.704	12:05:00.57	12:05:01.29	0	0.7s	+7	11°	17°
40	Tmp	162	8.870	12:05:23.58	12:05:23.61	0	0.0s	0	1°	17°
41	Tmp	164	9.215	12:06:08.54	12:06:08.64	0	0.1s	+1	5°	17°
42	Tmp	169	9.614	12:07:13.02	12:07:12.99	0	0.0s	0	3°	16°
43	Tmp	174	10.073	12:08:16.11	12:08:16.27	0	0.2s	+2	14°	16°
44	Tmp	178	10.466	12:09:11.40	12:09:11.35	0	0.1s	-1	3°	14°
45	Tmp	184	11.208	12:10:56.91	12:10:57.04	0	0.1s	+1	3°	14°
46	Tmp	188	11.526	12:11:51.67	12:11:52.12	0	0.5s	+5	17°	14°
47	Tmp	190	11.687	12:12:11.71	12:12:10.69	0	1.0s	-10	18°	15°
48	Tmp	194	12.114	12:13:13.74	12:13:14.52	0	0.8s	+8	18°	14°
49	Tmp	202	12.957	12:15:16.76	12:15:15.94	0	0.8s	-8	21°	15°
50	Tmp	207	13.285	12:16:01.77	12:16:01.54	0	0.2s	-2	5°	13°
51	Tmp	214	13.740	12:17:00.55	12:17:01.20	0	0.7s	+7	21°	13°
52	Tmp	217	14.285	12:18:19.77	12:18:18.98	0	0.8s	-8	11°	11°
53	Tmp	219	14.624	12:19:08.26	12:19:08.36	0	0.1s	+1	8°	12°
54	Tmp	219	15.748	12:20:52.01	12:20:52.21	0	0.2s	+2	13°	11°
55	Tmp	221	17.190	12:22:42.78	12:22:42.92	0	0.1s	+1	12°	12°
<b>Etapa A</b>	<b>Num 77</b>	<b>Pen 0</b>	<b>PCZ 6</b>	<b>Total PP 267</b>	<b>PG 4</b>					
70	Tmp	291	0.180	13:54:19.41	13:54:19.30	0	0.1s	-1	5°	5°
71	Tmp	297	1.910	13:57:08.97	13:57:08.74	0	0.2s	-2	5°	5°

PC	Tp	Trc	DistPC	Ideal	Passagem	Pen	Erro	Pontos	NoPC	AtePC
72	Tmp	301	0.354	14:01:19.90	14:01:20.39	0	0.5s	+5	14°	3°
73	Tmp	307	0.815	14:02:22.71	14:02:25.04	0	2.3s	+23	20°	4°
74	Tmp	308	1.186	14:03:05.61	14:03:05.19	0	0.4s	-4	8°	4°
75	Tmp	313	2.020	14:04:44.02	14:04:43.41	0	0.6s	-6	25°	6°
76	Tmp	315	2.480	14:06:13.76	14:06:14.42	0	0.7s	+7	13°	8°
77	Tmp	319	3.068	14:07:31.76	14:07:30.72	0	1.0s	-10	14°	8°
78	Tmp	323	0.373	14:18:40.96	14:18:41.82	0	0.9s	+9	8°	6°
79	Tmp	324	0.133	14:19:13.99	14:19:15.31	0	1.3s	+13	11°	7°
80	Tmp	326	0.427	14:19:50.43	14:19:53.71	0	3.3s	+33	26°	13°
81	Tmp	329	0.709	14:20:33.65	14:20:37.87	0	4.2s	[+42]	22°	16°
82	Tmp	331	1.147	14:21:27.90	14:21:27.83	0	0.1s	-1	4°	16°
83	Tmp	333	1.479	14:22:06.76	14:22:06.81	0	0.1s	+1	5°	14°
84	Tmp	335	1.585	14:22:21.66	14:22:23.93	0	2.3s	+23	15°	15°
85	Tmp	337	0.160	14:22:45.60	14:22:46.05	0	0.5s	+5	17°	15°
86	Tmp	338	0.300	14:23:04.71	14:23:07.64	0	2.9s	[+29]	17°	15°
87	Tmp	339	0.452	14:23:29.56	14:23:30.37	0	0.8s	+8	8°	14°
88	Tmp	344	0.094	14:24:34.72	14:24:34.59	0	0.1s	-1	4°	13°
89	Tmp	349	0.676	14:26:00.52	14:26:00.49	0	0.0s	0	2°	12°
90	Tmp	352	0.132	14:26:20.78	14:26:20.94	0	0.2s	+2	4°	10°
91	Tmp	357	0.787	14:27:56.69	14:27:58.65	0	2.0s	+20	14°	10°
92	Tmp	364	1.343	14:29:35.97	14:29:36.24	0	0.3s	+3	4°	10°
93	Tmp	365	1.538	14:29:57.15	14:29:58.05	0	0.9s	+9	15°	10°
94	Tmp	370	2.036	14:30:51.25	14:30:51.51	0	0.3s	+3	3°	10°
96	Tmp	377	2.882	14:32:45.56	14:32:46.04	0	0.5s	+5	10°	10°
97	Tmp	379	0.144	14:33:26.22	14:33:30.30	0	4.1s	+41	19°	10°
98	Tmp	381	0.408	14:33:53.62	14:33:52.89	0	0.7s	-7	13°	10°
101	Tmp	386	1.243	14:37:15.73	14:37:15.91	0	0.2s	+2	8°	10°
102	Tmp	387	1.472	14:37:48.92	14:37:50.12	0	1.2s	+12	11°	9°
103	Tmp	394	2.008	14:39:00.89	14:39:03.84	0	3.0s	[+30]	11°	8°
104	Tmp	395	2.455	14:39:56.99	14:39:58.63	0	1.6s	+16	10°	8°
105	Tmp	401	3.194	14:41:33.28	14:41:33.72	0	0.4s	+4	9°	8°
106	Tmp	405	4.087	14:43:35.50	14:43:37.86	0	2.4s	+24	24°	8°
107	Tmp	408	0.182	14:49:13.07	14:49:13.52	0	0.5s	+5	17°	8°
108	Tmp	414	1.257	14:51:22.48	14:51:21.33	0	1.2s	-12	26°	8°
109	Tmp	418	2.535	14:53:41.85	14:53:41.19	0	0.7s	-7	20°	8°
110	Tmp	422	3.834	14:55:52.92	14:55:52.23	0	0.7s	-7	24°	8°

<b>Etapa B</b>	<b>Num 77</b>	<b>Pen 0</b>	<b>PCZ 1</b>	<b>Total PP 331</b>	<b>PG 8</b>					
<b>Num 70</b>	<b>A PG 4</b>	<b>12°</b>	<b>B PG 8</b>	<b>8°</b>	<b>Tot PG 12</b>	<b>Col. 9°</b>				



# RALLY DE SÃO BENTO ESTRE - CAMPEONATO RALLY SC 2014

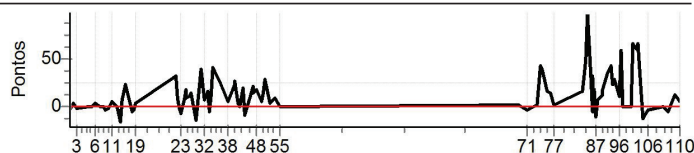


## Performance Individual

PC	Tp	Trc	DistPC	Ideal	Passagem	Pen	Erro	Pontos	NoPC	AtePC
<b>N</b>	<b>78</b>	78 / Walter Luiz KÜster / Lucas Costa KÜster								
<b>u</b>		Cat / NL / Largada JUNIOR / 71 / 10:41:00								
<b>m</b>	<b>25°</b>	Curitiba			TROLLER					
PC	Tp	Trc	DistPC	Ideal	Passagem	Pen	Erro	Pontos	NoPC	AtePC
1	Tmp	3	0.490	11:02:56.07	11:02:55.79	0	0.3s	-3	20°	20°
2	Tmp	6	1.463	11:04:17.60	11:04:17.98	0	0.4s	+4	20°	24°
3	Tmp	9	2.420	11:05:46.45	11:05:46.40	0	0.1s	-1	7°	21°
4	Tmp	12	4.598	11:09:53.66	11:09:53.71	0	0.1s	+1	9°	16°
5	Tmp	15	5.338	11:11:33.90	11:11:34.02	0	0.1s	+1	3°	9°
6	Tmp	16	5.693	11:12:17.32	11:12:17.67	0	0.4s	+4	6°	9°
7	Tmp	20	6.865	11:14:34.83	11:14:34.94	0	0.1s	+1	1°	3°
8	Tmp	24	7.534	11:15:36.09	11:15:36.06	0	0.0s	0	4°	1°
9	Tmp	26	8.195	11:16:45.12	11:16:44.69	0	0.4s	-4	6°	2°
10	Tmp	30	8.976	11:17:58.39	11:17:58.30	0	0.1s	-1	3°	2°
11	Tmp	34	9.579	11:18:54.35	11:18:54.95	0	0.6s	+6	16°	2°
12	Tmp	38	10.544	11:20:44.95	11:20:44.99	0	0.0s	0	2°	1°
13	Tmp	43	11.203	11:22:03.64	11:22:02.08	0	1.6s	-16	21°	2°
14	Tmp	46	11.746	11:23:06.53	11:23:07.32	0	0.8s	+8	25°	3°
15	Tmp	52	12.421	11:24:27.40	11:24:29.82	0	2.4s	+24	28°	6°
16	Tmp	58	13.480	11:26:31.71	11:26:31.26	0	0.5s	-5	12°	6°
17	Tmp	60	13.909	11:27:15.28	11:27:14.97	0	0.3s	-3	13°	7°
18	Tmp	62	14.225	11:27:49.82	11:27:50.26	0	0.4s	+4	9°	6°
19	Tmp	63	14.373	11:28:03.11	11:28:03.52	0	0.4s	+4	8°	6°
20	Tmp	66	0.235	11:43:43.53	11:43:46.85	0	3.3s	+33	27°	8°
21	Tmp	70	0.486	11:44:20.84	11:44:21.88	0	1.0s	+10	17°	9°
22	Tmp	71	0.744	11:44:45.44	11:44:45.30	0	0.1s	-1	6°	8°
23	Tmp	75	1.067	11:45:37.13	11:45:36.47	0	0.7s	-7	18°	9°
24	Tmp	78	1.418	11:46:33.73	11:46:34.55	0	0.8s	+8	23°	11°
25	Tmp	81	1.727	11:47:11.25	11:47:13.05	0	1.8s	+18	27°	12°
26	Tmp	83	1.875	11:47:31.32	11:47:32.36	0	1.0s	+10	25°	14°
27	Tmp	87	2.276	11:48:24.34	11:48:25.48	0	1.1s	+11	25°	16°
28	Tmp	92	2.647	11:49:24.09	11:49:25.49	0	1.4s	+14	25°	16°
30	Tmp	100	3.314	11:51:09.84	11:51:08.41	0	1.4s	-14	22°	19°
31	Tmp	109	4.222	11:53:24.04	11:53:27.93	0	3.9s	+39	29°	21°
32	Tmp	112	4.505	11:54:21.01	11:54:21.67	0	0.7s	+7	17°	21°
33	Tmp	119	5.089	11:55:46.11	11:55:47.84	0	1.7s	+17	26°	21°
34	Tmp	122	5.383	11:56:34.96	11:56:34.46	0	0.5s	-5	14°	20°
35	Tmp	125	5.687	11:57:17.68	11:57:18.98	0	1.3s	+13	18°	20°
36	Tmp	130	6.018	11:57:56.99	11:58:01.10	0	4.1s	[+41]	21°	22°
37	Tmp	136	6.574	12:00:20.95	12:00:23.78	0	2.8s	[+28]	24°	22°
38	Tmp	150	7.738	12:03:33.17	12:03:33.63	0	0.5s	+5	12°	22°
39	Tmp	160	8.704	12:06:00.57	12:06:02.90	0	2.3s	+23	26°	22°
40	Tmp	162	8.870	12:06:23.58	12:06:26.23	0	2.7s	[+27]	29°	22°
41	Tmp	164	9.215	12:07:08.54	12:07:08.94	0	0.4s	+4	14°	22°
42	Tmp	169	9.614	12:08:13.02	12:08:12.99	0	0.0s	0	2°	22°
43	Tmp	174	10.073	12:09:16.11	12:09:18.09	0	2.0s	+20	29°	22°
44	Tmp	178	10.466	12:10:11.40	12:10:10.56	0	0.8s	-8	17°	22°
45	Tmp	184	11.208	12:11:56.91	12:11:57.95	0	1.0s	+10	22°	22°
46	Tmp	188	11.526	12:12:51.67	12:12:53.85	0	2.2s	+22	29°	22°
47	Tmp	190	11.687	12:13:11.71	12:13:13.25	0	1.5s	+15	23°	22°
48	Tmp	194	12.114	12:14:13.74	12:14:15.64	0	1.9s	+19	29°	22°
49	Tmp	202	12.957	12:16:16.76	12:16:17.39	0	0.6s	+6	18°	23°
50	Tmp	207	13.285	12:17:01.77	12:17:03.13	0	1.4s	+14	25°	23°
51	Tmp	214	13.740	12:18:00.55	12:18:03.42	0	2.9s	[+29]	29°	23°
52	Tmp	217	14.285	12:19:19.77	12:19:20.02	0	0.3s	+3	4°	23°
53	Tmp	219	14.624	12:20:08.26	12:20:08.90	0	0.6s	+6	23°	23°
54	Tmp	219	15.748	12:21:52.01	12:21:52.91	0	0.9s	+9	27°	23°
55	Tmp	221	17.190	12:23:42.78	12:23:42.87	0	0.1s	+1	11°	23°
<b>Etapa A</b>	<b>Num 78</b>	<b>Pen 0</b>	<b>PCZ 3</b>	<b>Total PP 462</b>	<b>PG 0</b>					
70	Tmp	291	0.180	13:55:19.41	13:55:19.65	0	0.2s	+2	7°	7°
71	Tmp	297	1.910	13:58:08.97	13:58:08.69	0	0.3s	-3	10°	9°

PC	Tp	Trc	DistPC	Ideal	Passagem	Pen	Erro	Pontos	NoPC	AtePC
72	Tmp	301	0.354	14:02:19.90	14:02:20.14	0	0.2s	+2	4°	5°
73	Tmp	307	0.815	14:03:22.71	14:03:27.15	0	4.4s	+44	28°	2°
74	Tmp	308	1.186	14:04:05.61	14:04:09.53	0	3.9s	+39	27°	26°
75	Tmp	313	2.020	14:05:44.02	14:05:45.61	0	1.6s	+16	27°	26°
76	Tmp	315	2.480	14:07:13.76	14:07:15.28	0	1.5s	+15	23°	26°
77	Tmp	319	3.068	14:08:31.76	14:08:31.93	0	0.2s	+2	2°	23°
78	Tmp	323	0.373	14:19:40.96	14:19:42.70	0	1.7s	+17	21°	22°
79	Tmp	324	0.133	14:20:13.99	14:20:17.27	0	3.3s	+33	26°	24°
80	Tmp	326	0.427	14:20:50.43	14:20:55.47	0	5.0s	+50	27°	26°
81	Tmp	329	0.709	14:21:33.65	14:21:43.51	0	9.9s	[+99]	26°	25°
82	Tmp	331	1.147	14:22:27.90	14:22:31.20	0	3.3s	+33	26°	25°
83	Tmp	333	1.479	14:23:06.76	14:23:06.15	0	0.6s	-6	11°	24°
84	Tmp	335	1.585	14:23:21.66	14:23:24.88	0	3.2s	+32	17°	25°
85	Tmp	337	0.160	14:23:45.60	14:23:45.06	0	0.5s	-5	16°	25°
86	Tmp	338	0.300	14:24:04.71	14:24:06.63	0	1.9s	+19	14°	24°
87	Tmp	339	0.452	14:24:29.56	14:24:28.51	0	1.1s	-11	14°	22°
88	Tmp	344	0.094	14:25:34.72	14:25:35.45	0	0.7s	+7	12°	22°
89	Tmp	349	0.676	14:27:00.52	14:27:01.81	0	1.3s	+13	24°	22°
90	Tmp	352	0.132	14:27:20.78	14:27:22.65	0	1.9s	+19	19°	21°
91	Tmp	357	0.787	14:28:56.69	14:29:00.36	0	3.7s	+37	25°	21°
92	Tmp	364	1.343	14:30:35.97	14:30:40.40	0	4.4s	+44	24°	21°
93	Tmp	365	1.538	14:30:57.15	14:30:59.57	0	2.4s	[+24]	24°	22°
94	Tmp	370	2.036	14:31:51.25	14:31:54.11	0	2.9s	[+29]	19°	22°
96	Tmp	377	2.882	14:33:45.56	14:33:46.62	0	1.1s	+11	20°	21°
97	Tmp	379	0.144	14:34:26.22	14:34:32.26	0	6.0s	+60	23°	22°
98	Tmp	381	0.408	14:34:53.62	14:34:53.74	0	0.1s	+1	5°	21°
101	Tmp	386	1.243	14:38:15.73	14:38:15.85	0	0.1s	+1	4°	21°
102	Tmp	387	1.472	14:38:48.92	14:38:55.48	0	6.6s	+66	23°	22°
103	Tmp	394	2.008	14:40:00.89	14:40:07.01	0	6.1s	+61	19°	23°
104	Tmp	395	2.455	14:40:56.99	14:41:03.71	0	6.7s	+67	21°	23°
105	Tmp	401	3.194	14:42:33.28	14:42:31.98	0	1.3s	-13	18°	23°
106	Tmp	405	4.087	14:44:35.50	14:44:35.18	0	0.3s	-3	10°	23°
107	Tmp	408	0.182	14:50:13.07	14:50:13.12	0	0.1s	+1	3°	23°
108	Tmp	414	1.257	14:52:22.48	14:52:21.92	0	0.6s	-6	18°	23°
109	Tmp	418	2.535	14:54:41.85	14:54:43.09	0	1.2s	+12	27°	23°
110	Tmp	422	3.834	14:56:52.92	14:56:53.39	0	0.5s	+5	21°	23°

<b>Etapa B</b>	<b>Num 78</b>	<b>Pen 0</b>	<b>PCZ 0</b>	<b>Total PP 756</b>	<b>PG 0</b>					
<b>Num 71</b>	<b>A PG 0</b>	<b>23°</b>	<b>B PG 0</b>	<b>23°</b>	<b>Tot PG 0</b>	<b>Col. 25°</b>				

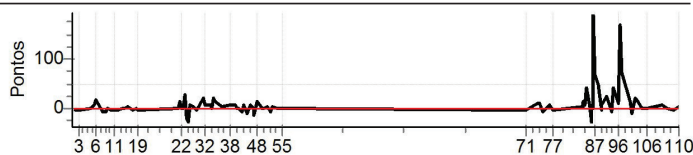


# RALLY DE SÃO BENTO ESTRE - CAMPEONATO RALLY SC 2014



## Performance Individual

PC	Tp	Trc	DistPC	Ideal	Passagem	Pen	Erro	Pontos	NoPC	AtePC	PC	Tp	Trc	DistPC	Ideal	Passagem	Pen	Erro	Pontos	NoPC	AtePC	
<b>N</b>	<b>80</b>	80 / Adilson Gonze / Joao Paulo Saifer Gonze										<b>72</b>	Tmp	301	0.354	14:03:19.90	14:03:21.01	0	1.1s	+11	24°	16°
<b>u</b>		Cat / NL / Largada JUNIOR / 72 / 10:42:00										<b>73</b>	Tmp	307	0.815	14:04:22.71	14:04:23.68	0	1.0s	+10	9°	19°
<b>m</b>	<b>14°</b>	Itajai TROLLER T4										<b>74</b>	Tmp	308	1.186	14:05:05.61	14:05:04.87	0	0.7s	-7	14°	15°
<b>1</b>	Tmp	3	0.490	11:03:56.07	11:03:56.14	0	0.1s	+1	10°	10°	<b>75</b>	Tmp	313	2.020	14:06:44.02	14:06:44.15	0	0.1s	+1	8°	13°	
<b>2</b>	Tmp	6	1.463	11:05:17.60	11:05:17.42	0	0.2s	-2	13°	12°	<b>76</b>	Tmp	315	2.480	14:08:13.76	14:08:14.62	0	0.9s	+9	18°	14°	
<b>3</b>	Tmp	9	2.420	11:06:46.45	11:06:46.18	0	0.3s	-3	20°	16°	<b>77</b>	Tmp	319	3.068	14:09:31.76	14:09:31.34	0	0.4s	-4	4°	11°	
<b>4</b>	Tmp	12	4.598	11:10:53.66	11:10:53.85	0	0.2s	+2	14°	15°	<b>78</b>	Tmp	323	0.373	14:20:40.96	14:20:41.34	0	0.4s	+4	4°	5°	
<b>5</b>	Tmp	15	5.338	11:12:33.90	11:12:34.49	0	0.6s	+6	15°	14°	<b>79</b>	Tmp	324	0.133	14:21:13.99	14:21:15.33	0	1.3s	+13	10°	5°	
<b>6</b>	Tmp	16	5.693	11:13:17.32	11:13:18.94	0	1.6s	+16	23°	16°	<b>80</b>	Tmp	326	0.427	14:21:50.43	14:21:51.26	0	0.8s	+8	10°	4°	
<b>7</b>	Tmp	20	6.865	11:15:34.83	11:15:34.29	0	0.5s	-5	10°	14°	<b>81</b>	Tmp	329	0.709	14:22:33.65	14:22:37.86	0	4.2s	+42	21°	9°	
<b>8</b>	Tmp	24	7.534	11:16:36.09	11:16:35.61	0	0.5s	-5	18°	14°	<b>82</b>	Tmp	331	1.147	14:23:27.90	14:23:28.32	0	0.4s	+4	13°	8°	
<b>9</b>	Tmp	26	8.195	11:17:45.12	11:17:44.98	0	0.1s	-1	1°	7°	<b>83</b>	Tmp	333	1.479	14:24:06.76	14:24:04.14	0	2.6s	[-26]	25°	11°	
<b>10</b>	Tmp	30	8.976	11:18:58.39	11:18:58.07	0	0.3s	-3	11°	7°	<b>84</b>	Tmp	335	1.585	14:24:21.66	14:24:21.98	0	0.3s	+3	5°	8°	
<b>11</b>	Tmp	34	9.579	11:19:54.35	11:19:54.15	0	0.2s	-2	7°	6°	<b>85</b>	Tmp	337	0.160	14:24:45.60	14:24:45.52	0	0.1s	-1	3°	8°	
<b>12</b>	Tmp	38	10.544	11:21:44.95	11:21:44.53	0	0.4s	-4	15°	7°	<b>86</b>	Tmp	338	0.300	14:25:04.71	14:25:24.04	0	19.3s	[+193]	25°	13°	
<b>13</b>	Tmp	43	11.203	11:23:03.64	11:23:03.59	0	0.1s	-1	2°	4°	<b>87</b>	Tmp	339	0.452	14:25:29.56	14:25:36.54	0	7.0s	+70	25°	18°	
<b>14</b>	Tmp	46	11.746	11:24:06.53	11:24:06.68	0	0.2s	+2	15°	5°	<b>88</b>	Tmp	344	0.094	14:26:34.72	14:26:39.56	0	4.8s	+48	27°	19°	
<b>15</b>	Tmp	52	12.421	11:25:27.40	11:25:27.73	0	0.3s	+3	18°	5°	<b>89</b>	Tmp	349	0.676	14:28:00.52	14:28:00.29	0	0.2s	-2	6°	19°	
<b>16</b>	Tmp	58	13.480	11:27:31.71	11:27:31.29	0	0.4s	-4	9°	5°	<b>90</b>	Tmp	352	0.132	14:28:20.78	14:28:21.62	0	0.8s	+8	13°	19°	
<b>17</b>	Tmp	60	13.909	11:28:15.28	11:28:15.24	0	0.0s	0	2°	4°	<b>91</b>	Tmp	357	0.787	14:29:56.69	14:29:59.06	0	2.4s	[+24]	19°	19°	
<b>18</b>	Tmp	62	14.225	11:28:49.82	11:28:49.90	0	0.1s	+1	3°	2°	<b>92</b>	Tmp	364	1.343	14:31:35.97	14:31:36.32	0	0.4s	+4	6°	17°	
<b>19</b>	Tmp	63	14.373	11:29:03.11	11:29:02.68	0	0.4s	-4	7°	1°	<b>93</b>	Tmp	365	1.538	14:31:57.15	14:31:56.65	0	0.5s	-5	7°	17°	
<b>20</b>	Tmp	66	0.235	11:44:43.53	11:44:43.48	0	0.1s	-1	6°	1°	<b>94</b>	Tmp	370	2.036	14:32:51.25	14:32:55.59	0	4.3s	+43	25°	18°	
<b>21</b>	Tmp	70	0.486	11:45:20.84	11:45:22.10	0	1.3s	+13	21°	2°	<b>96</b>	Tmp	377	2.882	14:34:45.56	14:34:46.69	0	1.1s	+11	19°	18°	
<b>22</b>	Tmp	71	0.744	11:45:45.44	11:45:45.54	0	0.1s	+1	5°	1°	<b>97</b>	Tmp	379	0.144	14:35:26.22	14:35:43.22	0	17.0s	+170	26°	20°	
<b>23</b>	Tmp	75	1.067	11:46:37.13	11:46:37.11	0	0.0s	0	2°	1°	<b>98</b>	Tmp	381	0.408	14:35:53.62	14:36:01.00	0	7.4s	+74	26°	23°	
<b>24</b>	Tmp	78	1.418	11:47:33.73	11:47:36.50	0	2.8s	[+28]	29°	3°	<b>101</b>	Tmp	386	1.243	14:39:15.73	14:39:17.14	0	1.4s	+14	24°	23°	
<b>25</b>	Tmp	81	1.727	11:48:11.25	11:48:09.16	0	2.1s	[-21]	28°	4°	<b>102</b>	Tmp	387	1.472	14:39:48.92	14:39:47.92	0	1.0s	-10	10°	21°	
<b>26</b>	Tmp	83	1.875	11:48:31.32	11:48:28.58	0	2.7s	[-27]	28°	10°	<b>103</b>	Tmp	394	2.008	14:41:00.89	14:41:03.13	0	2.2s	+22	7°	20°	
<b>27</b>	Tmp	87	2.276	11:49:24.34	11:49:24.96	0	0.6s	+6	21°	10°	<b>104</b>	Tmp	395	2.455	14:41:56.99	14:41:58.84	0	1.9s	+19	12°	20°	
<b>28</b>	Tmp	92	2.647	11:50:24.09	11:50:24.38	0	0.3s	+3	8°	9°	<b>105</b>	Tmp	401	3.194	14:43:33.28	14:43:33.44	0	0.2s	+2	6°	20°	
<b>30</b>	Tmp	100	3.314	11:52:09.84	11:52:09.54	0	0.3s	-3	11°	6°	<b>106</b>	Tmp	405	4.087	14:45:35.50	14:45:35.60	0	0.1s	+1	5°	20°	
<b>31</b>	Tmp	109	4.222	11:54:24.04	11:54:26.04	0	2.0s	[+20]	16°	9°	<b>107</b>	Tmp	408	0.182	14:51:13.07	14:51:13.72	0	0.7s	+7	24°	20°	
<b>32</b>	Tmp	112	4.505	11:55:21.01	11:55:21.59	0	0.6s	+6	16°	8°	<b>108</b>	Tmp	414	1.257	14:53:22.48	14:53:22.51	0	0.0s	0	2°	20°	
<b>33</b>	Tmp	119	5.089	11:56:46.11	11:56:46.95	0	0.8s	+8	18°	10°	<b>109</b>	Tmp	418	2.535	14:55:41.85	14:55:41.68	0	0.2s	-2	4°	20°	
<b>34</b>	Tmp	122	5.383	11:57:34.96	11:57:35.11	0	0.2s	+2	7°	7°	<b>110</b>	Tmp	422	3.834	14:57:52.92	14:57:53.18	0	0.3s	+3	18°	20°	
<b>35</b>	Tmp	125	5.687	11:58:17.68	11:58:19.69	0	2.0s	+20	24°	11°	<b>Etapa B</b> Num <b>80</b> Pen <b>0</b> PCZ <b>1</b> Total PP <b>639</b> PG <b>0</b>											
<b>36</b>	Tmp	130	6.018	11:58:56.99	11:58:58.30	0	1.3s	+13	7°	11°	<b>Num 72</b> A PG <b>9</b> 7° B PG <b>0</b> 20° Tot PG <b>9</b> Col. <b>14°</b>											
<b>37</b>	Tmp	136	6.574	12:01:20.95	12:01:21.24	0	0.3s	+3	11°	9°												
<b>38</b>	Tmp	150	7.738	12:04:33.17	12:04:33.76	0	0.6s	+6	15°	9°												
<b>39</b>	Tmp	160	8.704	12:07:00.57	12:07:01.20	0	0.6s	+6	10°	7°												
<b>40</b>	Tmp	162	8.870	12:07:23.58	12:07:23.64	0	0.1s	+1	4°	7°												
<b>41</b>	Tmp	164	9.215	12:08:08.54	12:08:08.56	0	0.0s	0	3°	7°												
<b>42</b>	Tmp	169	9.614	12:09:13.02	12:09:12.35	0	0.7s	-7	17°	7°												
<b>43</b>	Tmp	174	10.073	12:10:16.11	12:10:16.80	0	0.7s	+7	24°	7°												
<b>44</b>	Tmp	178	10.466	12:11:11.40	12:11:10.48	0	0.9s	-9	21°	8°												
<b>45</b>	Tmp	184	11.208	12:12:56.91	12:12:57.49	0	0.6s	+6	17°	8°												
<b>46</b>	Tmp	188	11.526	12:13:51.67	12:13:51.61	0	0.1s	-1	6°	8°												
<b>47</b>	Tmp	190	11.687	12:14:11.71	12:14:10.32	0	1.4s	-14	22°	8°												
<b>48</b>	Tmp	194	12.114	12:15:13.74	12:15:15.20	0	1.5s	+15	20°	9°												
<b>49</b>	Tmp	202	12.957	12:17:16.76	12:17:16.77	0	0.0s	0	1°	8°												
<b>50</b>	Tmp	207	13.285	12:18:01.77	12:18:01.72	0	0.1s	-1	3°	8°												
<b>51</b>	Tmp	214	13.740	12:19:00.55	12:19:01.05	0	0.5s	+5	15°	8°												
<b>52</b>	Tmp	217	14.285	12:20:19.77	12:20:19.28	0	0.5s	-5	7°	8°												
<b>53</b>	Tmp	219	14.624	12:21:08.26	12:21:08.53	0	0.3s	+3	16°	7°												
<b>54</b>	Tmp	219	15.748	12:22:52.01	12:22:52.24	0	0.2s	+2	12°	7°												
<b>55</b>	Tmp	221	17.190	12:24:42.78	12:24:42.88	0	0.1s	+1	10°	7°												
<b>Etapa A</b> Num <b>80</b> Pen <b>0</b> PCZ <b>4</b> Total PP <b>233</b> PG <b>9</b>																						
<b>70</b>	Tmp	291	0.180	13:56:19.41	13:56:19.16	0	0.3s	-3	9°	9°												
<b>71</b>	Tmp	297	1.910	13:59:08.97	13:59:08.57	0	0.4s	-4	15°	14°												





# RALLY DE SÃO BENTO ESTRE - CAMPEONATO RALLY SC 2014



## Performance Individual

PC	Tp	Trc	DistPC	Ideal	Passagem	Pen	Erro	Pontos	NoPC	AtePC	PC	Tp	Trc	DistPC	Ideal	Passagem	Pen	Erro	Pontos	NoPC	AtePC	
<b>N</b>	<b>81</b>	81 / Igor Quirrenbach de Carvalho / Fabricio Pinheiro Povh										<b>72</b>	Tmp	301	0.354	14:04:19.90	14:04:20.32	0	0.4s	+4	10°	12°
<b>u</b>	<b>6°</b>	Cat / NL / Largada JUNIOR / 73 / 10:43:00										<b>73</b>	Tmp	307	0.815	14:05:22.71	14:05:23.81	0	1.1s	+11	11°	10°
<b>m</b>	<b>6°</b>	Castro PAJERO										<b>74</b>	Tmp	308	1.186	14:06:05.61	14:06:04.62	0	1.0s	-10	17°	13°
<b>1</b>	Tmp	3	0.490	11:04:56.07	11:04:56.28	0	0.2s	+2	17°	17°	<b>75</b>	Tmp	313	2.020	14:07:44.02	14:07:43.88	0	0.1s	-1	7°	10°	
<b>2</b>	Tmp	6	1.463	11:06:17.60	11:06:17.49	0	0.1s	-1	9°	11°	<b>76</b>	Tmp	315	2.480	14:09:13.76	14:09:13.98	0	0.2s	+2	4°	9°	
<b>3</b>	Tmp	9	2.420	11:07:46.45	11:07:46.10	0	0.4s	-4	21°	18°	<b>77</b>	Tmp	319	3.068	14:10:31.76	14:10:30.67	0	1.1s	-11	15°	10°	
<b>4</b>	Tmp	12	4.598	11:11:53.66	11:11:53.63	0	0.0s	0	4°	9°	<b>78</b>	Tmp	323	0.373	14:21:40.96	14:21:41.99	0	1.0s	+10	10°	10°	
<b>5</b>	Tmp	15	5.338	11:13:33.90	11:13:33.96	0	0.1s	+1	2°	4°	<b>79</b>	Tmp	324	0.133	14:22:13.99	14:22:15.13	0	1.1s	+11	6°	8°	
<b>6</b>	Tmp	16	5.693	11:14:17.32	11:14:18.11	0	0.8s	+8	13°	6°	<b>80</b>	Tmp	326	0.427	14:22:50.43	14:22:51.22	0	0.8s	+8	9°	8°	
<b>7</b>	Tmp	20	6.865	11:16:34.83	11:16:34.19	0	0.6s	-6	12°	8°	<b>81</b>	Tmp	329	0.709	14:23:33.65	14:23:34.12	0	0.5s	+5	4°	5°	
<b>8</b>	Tmp	24	7.534	11:17:36.09	11:17:35.83	0	0.3s	-3	13°	6°	<b>82</b>	Tmp	331	1.147	14:24:27.90	14:24:28.81	0	0.9s	+9	16°	9°	
<b>9</b>	Tmp	26	8.195	11:18:45.12	11:18:44.15	0	1.0s	-10	16°	6°	<b>83</b>	Tmp	333	1.479	14:25:06.76	14:25:03.87	0	2.9s	[-29]	26°	8°	
<b>10</b>	Tmp	30	8.976	11:19:58.39	11:19:58.13	0	0.3s	-3	10°	6°	<b>84</b>	Tmp	335	1.585	14:25:21.66	14:25:25.47	0	3.8s	+38	22°	10°	
<b>11</b>	Tmp	34	9.579	11:20:54.35	11:20:56.34	0	2.0s	[+20]	21°	10°	<b>85</b>	Tmp	337	0.160	14:25:45.60	14:25:45.66	0	0.1s	+1	2°	9°	
<b>12</b>	Tmp	38	10.544	11:22:44.95	11:22:44.70	0	0.3s	-3	11°	10°	<b>86</b>	Tmp	338	0.300	14:26:04.71	14:26:06.37	0	1.7s	+17	12°	9°	
<b>13</b>	Tmp	43	11.203	11:24:03.64	11:24:02.79	0	0.9s	-9	11°	12°	<b>87</b>	Tmp	339	0.452	14:26:29.56	14:26:28.37	0	1.2s	-12	15°	10°	
<b>14</b>	Tmp	46	11.746	11:25:06.53	11:25:07.14	0	0.6s	+6	21°	11°	<b>88</b>	Tmp	344	0.094	14:27:34.72	14:27:34.85	0	0.1s	+1	3°	9°	
<b>15</b>	Tmp	52	12.421	11:26:27.40	11:26:27.36	0	0.0s	0	1°	11°	<b>89</b>	Tmp	349	0.676	14:29:00.52	14:28:59.86	0	0.7s	-7	18°	8°	
<b>16</b>	Tmp	58	13.480	11:28:31.71	11:28:31.27	0	0.4s	-4	8°	11°	<b>90</b>	Tmp	352	0.132	14:29:20.78	14:29:24.72	0	3.9s	+39	22°	11°	
<b>17</b>	Tmp	60	13.909	11:29:15.28	11:29:15.21	0	0.1s	-1	6°	11°	<b>91</b>	Tmp	357	0.787	14:30:56.69	14:30:58.18	0	1.5s	+15	12°	11°	
<b>18</b>	Tmp	62	14.225	11:29:49.82	11:29:49.19	0	0.6s	-6	15°	11°	<b>92</b>	Tmp	364	1.343	14:32:35.97	14:32:36.10	0	0.1s	+1	1°	11°	
<b>19</b>	Tmp	63	14.373	11:30:03.11	11:30:02.64	0	0.5s	-5	10°	10°	<b>93</b>	Tmp	365	1.538	14:32:57.15	14:32:59.03	0	1.9s	[+19]	20°	12°	
<b>20</b>	Tmp	66	0.235	11:45:43.53	11:45:44.13	0	0.6s	+6	15°	10°	<b>94</b>	Tmp	370	2.036	14:33:51.25	14:33:51.43	0	0.2s	+2	2°	11°	
<b>21</b>	Tmp	70	0.486	11:46:20.84	11:46:21.44	0	0.6s	+6	12°	7°	<b>96</b>	Tmp	377	2.882	14:35:45.56	14:35:46.29	0	0.7s	+7	14°	11°	
<b>22</b>	Tmp	71	0.744	11:46:45.44	11:46:45.43	0	0.0s	0	1°	7°	<b>97</b>	Tmp	379	0.144	14:36:26.22	14:36:29.29	0	3.1s	+31	10°	11°	
<b>23</b>	Tmp	75	1.067	11:47:37.13	11:47:35.67	0	1.5s	-15	26°	8°	<b>98</b>	Tmp	381	0.408	14:36:53.62	14:36:53.07	0	0.6s	-6	12°	11°	
<b>24</b>	Tmp	78	1.418	11:48:33.73	11:48:33.71	0	0.0s	0	1°	7°	<b>101</b>	Tmp	386	1.243	14:40:15.73	14:40:15.66	0	0.2s	-2	7°	11°	
<b>25</b>	Tmp	81	1.727	11:49:11.25	11:49:11.78	0	0.5s	+5	12°	7°	<b>102</b>	Tmp	387	1.472	14:40:48.92	14:40:50.44	0	1.5s	+15	13°	11°	
<b>26</b>	Tmp	83	1.875	11:49:31.32	11:49:31.44	0	0.1s	+1	7°	6°	<b>103</b>	Tmp	394	2.008	14:42:00.89	14:42:06.12	0	5.2s	[+52]	17°	10°	
<b>27</b>	Tmp	87	2.276	11:50:24.34	11:50:24.71	0	0.4s	+4	9°	6°	<b>104</b>	Tmp	395	2.455	14:42:56.99	14:43:00.10	0	3.1s	+31	17°	10°	
<b>28</b>	Tmp	92	2.647	11:51:24.09	11:51:24.46	0	0.4s	+4	11°	6°	<b>105</b>	Tmp	401	3.194	14:44:33.28	14:44:33.39	0	0.1s	+1	3°	9°	
<b>30</b>	Tmp	100	3.314	11:53:09.84	11:53:10.14	0	0.3s	+3	10°	4°	<b>106</b>	Tmp	405	4.087	14:46:35.50	14:46:34.15	0	1.4s	-14	21°	9°	
<b>31</b>	Tmp	109	4.222	11:55:24.04	11:55:25.56	0	1.5s	+15	12°	5°	<b>107</b>	Tmp	408	0.182	14:52:13.07	14:52:12.85	0	0.2s	-2	6°	9°	
<b>32</b>	Tmp	112	4.505	11:56:21.01	11:56:21.10	0	0.1s	+1	4°	4°	<b>108</b>	Tmp	414	1.257	14:54:22.48	14:54:22.58	0	0.1s	+1	5°	9°	
<b>33</b>	Tmp	119	5.089	11:57:46.11	11:57:47.20	0	1.1s	+11	19°	4°	<b>109</b>	Tmp	418	2.535	14:56:41.85	14:56:42.68	0	0.8s	+8	22°	9°	
<b>34</b>	Tmp	122	5.383	11:58:34.96	11:58:34.77	0	0.2s	-2	6°	3°	<b>110</b>	Tmp	422	3.834	14:58:52.92	14:58:52.52	0	0.4s	-4	20°	9°	
<b>35</b>	Tmp	125	5.687	11:59:17.68	11:59:19.06	0	1.4s	+14	20°	5°	<b>Etapa B</b> Num 81 Pen 0 PCZ 0 Total PP 346 PG 7											
<b>36</b>	Tmp	130	6.018	11:59:56.99	11:59:58.17	0	1.2s	+12	5°	5°	<b>Num 73</b> A PG 8 8° B PG 7 9° Tot PG 15 Col. 6°											
<b>37</b>	Tmp	136	6.574	12:02:20.95	12:02:37.94	0	17.0s	[+170]	29°	7°												
<b>38</b>	Tmp	150	7.738	12:05:33.17	12:05:34.27	0	1.1s	+11	18°	6°												
<b>39</b>	Tmp	160	8.704	12:08:00.57	12:08:00.44	0	0.1s	-1	1°	5°												
<b>40</b>	Tmp	162	8.870	12:08:23.58	12:08:23.76	0	0.2s	+2	8°	5°												
<b>41</b>	Tmp	164	9.215	12:09:08.54	12:09:08.22	0	0.3s	-3	12°	5°												
<b>42</b>	Tmp	169	9.614	12:10:13.02	12:10:13.30	0	0.3s	+3	8°	5°												
<b>43</b>	Tmp	174	10.073	12:11:16.11	12:11:16.25	0	0.1s	+1	12°	5°												
<b>44</b>	Tmp	178	10.466	12:12:11.40	12:12:10.95	0	0.5s	-5	10°	5°												
<b>45</b>	Tmp	184	11.208	12:13:56.91	12:13:57.18	0	0.3s	+3	15°	6°												
<b>46</b>	Tmp	188	11.526	12:14:51.67	12:14:51.68	0	0.0s	0	2°	5°												
<b>47</b>	Tmp	190	11.687	12:15:11.71	12:15:10.68	0	1.0s	-10	17°	4°												
<b>48</b>	Tmp	194	12.114	12:16:13.74	12:16:14.33	0	0.6s	+6	14°	4°												
<b>49</b>	Tmp	202	12.957	12:18:16.76	12:18:15.83	0	0.9s	-9	25°	5°												
<b>50</b>	Tmp	207	13.285	12:19:01.77	12:19:01.09	0	0.7s	-7	14°	6°												
<b>51</b>	Tmp	214	13.740	12:20:00.55	12:20:00.96	0	0.4s	+4	10°	6°												
<b>52</b>	Tmp	217	14.285	12:21:19.77	12:21:18.15	0	1.6s	[-16]	17°	7°												
<b>53</b>	Tmp	219	14.624	12:22:08.26	12:22:10.25	0	2.0s	[+20]	28°	8°												
<b>54</b>	Tmp	219	15.748	12:23:52.01	12:23:51.98	0	0.0s	0	2°	8°												
<b>55</b>	Tmp	221	17.190	12:25:42.78	12:25:42.71	0	0.1s	-1	9°	8°												
<b>Etapa A</b> Num 81 Pen 0 PCZ 6 Total PP 237 PG 8																						
<b>70</b>	Tmp	291	0.180	13:57:19.41	13:57:18.69	0	0.7s	-7	22°	22°												
<b>71</b>	Tmp	297	1.910	14:00:08.97	14:00:09.15	0	0.2s	+2	4°	10°												

# RALLY DE SÃO BENTO ESTRE - CAMPEONATO RALLY SC 2014



## Performance Individual

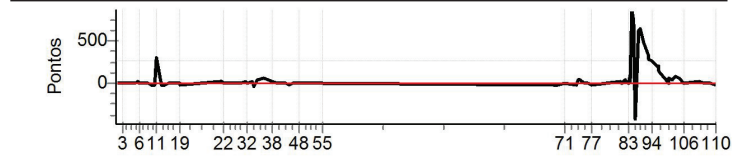
PC	Tp	Trc	DistPC	Ideal	Passagem	Pen	Erro	Pontos	NoPC	AtePC	PC	Tp	Trc	DistPC	Ideal	Passagem	Pen	Erro	Pontos	NoPC	AtePC	
<b>N</b>	<b>82</b>	82 / Rui Cesar Schmitz / Jonas Schmitz										<b>72</b>	Tmp	301	0.354	14:05:19.90	14:05:20.94	0	1.0s	<b>+10</b>	22°	8°
<b>u</b>	<b>16°</b>	Cat / NL / Largada JUNIOR / 74 / 10:44:00										<b>73</b>	Tmp	307	0.815	14:06:22.71	14:06:24.71	0	2.0s	<b>+20</b>	17°	16°
<b>m</b>	<b>16°</b>	Gaspar TROLLER										<b>74</b>	Tmp	308	1.186	14:07:05.61	14:07:05.99	0	0.4s	<b>+4</b>	7°	8°
<b>1</b>	Tmp	3	0.490	11:05:56.07	11:05:56.01	0	0.1s	-1	9°	9°	<b>75</b>	Tmp	313	2.020	14:08:44.02	14:08:44.17	0	0.2s	<b>+2</b>	11°	8°	
<b>2</b>	Tmp	6	1.463	11:07:17.60	11:07:17.71	0	0.1s	<b>+1</b>	8°	10°	<b>76</b>	Tmp	315	2.480	14:10:13.76	14:10:14.64	0	0.9s	<b>+9</b>	17°	12°	
<b>3</b>	Tmp	9	2.420	11:08:46.45	11:08:46.27	0	0.2s	-2	15°	10°	<b>77</b>	Tmp	319	3.068	14:11:31.76	14:11:30.92	0	0.8s	<b>-8</b>	11°	13°	
<b>4</b>	Tmp	12	4.598	11:12:53.66	11:12:54.29	0	0.6s	<b>+6</b>	24°	11°	<b>78</b>	Tmp	323	0.373	14:22:40.96	14:22:43.27	0	2.3s	<b>+23</b>	27°	14°	
<b>5</b>	Tmp	15	5.338	11:14:33.90	11:14:35.46	0	1.6s	<b>[+16]</b>	26°	20°	<b>79</b>	Tmp	324	0.133	14:23:13.99	14:23:16.63	0	2.6s	<b>[+26]</b>	22°	15°	
<b>6</b>	Tmp	16	5.693	11:15:17.32	11:15:17.26	0	0.1s	-1	1°	11°	<b>80</b>	Tmp	326	0.427	14:23:50.43	14:23:52.51	0	2.1s	<b>+21</b>	22°	17°	
<b>7</b>	Tmp	20	6.865	11:17:34.83	11:17:35.02	0	0.2s	<b>+2</b>	4°	6°	<b>81</b>	Tmp	329	0.709	14:24:33.65	14:24:37.28	0	3.6s	<b>+36</b>	16°	17°	
<b>8</b>	Tmp	24	7.534	11:18:36.09	11:18:35.75	0	0.3s	-3	12°	5°	<b>82</b>	Tmp	331	1.147	14:25:27.90	14:25:28.87	0	1.0s	<b>+10</b>	18°	18°	
<b>9</b>	Tmp	26	8.195	11:19:45.12	11:19:44.88	0	0.2s	-2	3°	3°	<b>83</b>	Tmp	333	1.479	14:26:06.76	14:26:08.79	0	2.0s	<b>+20</b>	23°	18°	
<b>10</b>	Tmp	30	8.976	11:20:58.39	11:20:58.23	0	0.2s	-2	8°	3°	<b>84</b>	Tmp	335	1.585	14:26:21.66	14:26:24.24	0	2.6s	<b>+26</b>	16°	19°	
<b>11</b>	Tmp	34	9.579	11:21:54.35	11:21:54.56	0	0.2s	<b>+2</b>	6°	3°	<b>85</b>	Tmp	337	0.160	14:26:45.60	14:26:46.29	0	0.7s	<b>+7</b>	20°	19°	
<b>12</b>	Tmp	38	10.544	11:23:44.95	11:23:44.89	0	0.1s	-1	6°	2°	<b>86</b>	Tmp	338	0.300	14:27:04.71	14:27:06.01	0	1.3s	<b>+13</b>	9°	18°	
<b>13</b>	Tmp	43	11.203	11:25:03.64	11:25:03.58	0	0.1s	-1	1°	1°	<b>87</b>	Tmp	339	0.452	14:27:29.56	14:27:29.42	0	0.1s	<b>-1</b>	1°	17°	
<b>14</b>	Tmp	46	11.746	11:26:06.53	11:26:06.91	0	0.4s	<b>+4</b>	18°	1°	<b>88</b>	Tmp	344	0.094	14:28:34.72	14:28:36.34	0	1.6s	<b>+16</b>	16°	16°	
<b>15</b>	Tmp	52	12.421	11:27:27.40	11:27:27.71	0	0.3s	<b>+3</b>	17°	1°	<b>89</b>	Tmp	349	0.676	14:30:00.52	14:30:01.34	0	0.8s	<b>+8</b>	21°	16°	
<b>16</b>	Tmp	58	13.480	11:29:31.71	11:29:30.82	0	0.9s	<b>-9</b>	24°	2°	<b>90</b>	Tmp	352	0.132	14:30:20.78	14:30:22.39	0	1.6s	<b>+16</b>	18°	16°	
<b>17</b>	Tmp	60	13.909	11:30:15.28	11:30:13.80	0	1.5s	<b>-15</b>	28°	5°	<b>91</b>	Tmp	357	0.787	14:31:56.69	14:31:59.69	0	3.0s	<b>[+30]</b>	23°	17°	
<b>18</b>	Tmp	62	14.225	11:30:49.82	11:30:48.56	0	1.3s	<b>-13</b>	27°	9°	<b>92</b>	Tmp	364	1.343	14:33:35.97	14:33:37.62	0	1.7s	<b>+17</b>	18°	16°	
<b>19</b>	Tmp	63	14.373	11:31:03.11	11:31:01.80	0	1.3s	<b>-13</b>	25°	12°	<b>93</b>	Tmp	365	1.538	14:33:57.15	14:33:58.89	0	1.7s	<b>+17</b>	19°	16°	
<b>20</b>	Tmp	66	0.235	11:46:43.53	11:46:43.52	0	0.0s	<b>0</b>	1°	7°	<b>94</b>	Tmp	370	2.036	14:34:51.25	14:34:53.14	0	1.9s	<b>+19</b>	16°	16°	
<b>21</b>	Tmp	70	0.486	11:47:20.84	11:47:22.44	0	1.6s	<b>+16</b>	25°	10°	<b>96</b>	Tmp	377	2.882	14:36:45.56	14:36:45.11	0	0.5s	<b>-5</b>	9°	16°	
<b>22</b>	Tmp	71	0.744	11:47:45.44	11:47:45.94	0	0.5s	<b>+5</b>	14°	12°	<b>97</b>	Tmp	379	0.144	14:37:26.22	14:37:27.77	0	1.6s	<b>+16</b>	1°	15°	
<b>23</b>	Tmp	75	1.067	11:48:37.13	11:48:37.05	0	0.1s	-1	5°	11°	<b>98</b>	Tmp	381	0.408	14:37:53.62	14:37:52.04	0	1.6s	<b>-16</b>	21°	15°	
<b>24</b>	Tmp	78	1.418	11:49:33.73	11:49:33.85	0	0.1s	<b>+1</b>	4°	9°	<b>101</b>	Tmp	386	1.243	14:41:15.73	14:41:16.93	0	1.2s	<b>+12</b>	23°	15°	
<b>25</b>	Tmp	81	1.727	11:50:11.25	11:50:10.62	0	0.6s	<b>-6</b>	15°	10°	<b>102</b>	Tmp	387	1.472	14:41:48.92	14:41:52.55	0	3.6s	<b>+36</b>	16°	16°	
<b>26</b>	Tmp	83	1.875	11:50:31.32	11:50:31.79	0	0.5s	<b>+5</b>	20°	9°	<b>103</b>	Tmp	394	2.008	14:43:00.89	14:43:06.88	0	6.0s	<b>[+60]</b>	18°	16°	
<b>27</b>	Tmp	87	2.276	11:51:24.34	11:51:24.93	0	0.6s	<b>+6</b>	20°	9°	<b>104</b>	Tmp	395	2.455	14:43:56.99	14:43:57.33	0	0.3s	<b>+3</b>	2°	13°	
<b>28</b>	Tmp	92	2.647	11:52:24.09	11:52:25.68	0	1.6s	<b>+16</b>	27°	11°	<b>105</b>	Tmp	401	3.194	14:45:33.28	14:45:34.05	0	0.8s	<b>+8</b>	13°	13°	
<b>30</b>	Tmp	100	3.314	11:54:09.84	11:54:08.19	0	1.7s	<b>[-17]</b>	24°	13°	<b>106</b>	Tmp	405	4.087	14:47:35.50	14:47:36.41	0	0.9s	<b>+9</b>	18°	12°	
<b>31</b>	Tmp	109	4.222	11:56:24.04	11:56:25.92	0	1.9s	<b>[+19]</b>	14°	14°	<b>107</b>	Tmp	408	0.182	14:53:13.07	14:53:13.71	0	0.6s	<b>+6</b>	20°	12°	
<b>32</b>	Tmp	112	4.505	11:57:21.01	11:57:21.43	0	0.4s	<b>+4</b>	12°	14°	<b>108</b>	Tmp	414	1.257	14:55:22.48	14:55:22.46	0	0.0s	<b>0</b>	1°	12°	
<b>33</b>	Tmp	119	5.089	11:58:46.11	11:58:45.70	0	0.4s	-4	8°	14°	<b>109</b>	Tmp	418	2.535	14:57:41.85	14:57:42.72	0	0.9s	<b>+9</b>	24°	12°	
<b>34</b>	Tmp	122	5.383	11:59:34.96	11:59:35.41	0	0.5s	<b>+5</b>	13°	13°	<b>110</b>	Tmp	422	3.834	14:59:52.92	14:59:53.25	0	0.3s	<b>+3</b>	17°	12°	
<b>35</b>	Tmp	125	5.687	12:00:17.68	12:00:18.19	0	0.5s	<b>+5</b>	8°	13°	<b>Etapa B</b> Num <b>82</b> Pen <b>0</b> PCZ <b>1</b> Total PP <b>431</b> PG <b>4</b>											
<b>36</b>	Tmp	130	6.018	12:00:56.99	12:00:58.75	0	1.8s	<b>[+18]</b>	10°	13°	Num <b>74</b> A PG <b>3</b> 13° B PG <b>4</b> 12° Tot PG <b>7</b> Col. <b>16°</b>											
<b>37</b>	Tmp	136	6.574	12:03:20.95	12:03:20.44	0	0.5s	-5	14°	12°												
<b>38</b>	Tmp	150	7.738	12:06:33.17	12:06:31.87	0	1.3s	-13	19°	13°												
<b>39</b>	Tmp	160	8.704	12:09:00.57	12:09:02.13	0	1.6s	<b>+16</b>	23°	15°												
<b>40</b>	Tmp	162	8.870	12:09:23.58	12:09:24.09	0	0.5s	<b>+5</b>	17°	14°												
<b>41</b>	Tmp	164	9.215	12:10:08.54	12:10:08.05	0	0.5s	-5	20°	14°												
<b>42</b>	Tmp	169	9.614	12:11:13.02	12:11:12.51	0	0.5s	-5	11°	14°												
<b>43</b>	Tmp	174	10.073	12:12:16.11	12:12:16.11	0	0.0s	<b>0</b>	1°	14°												
<b>44</b>	Tmp	178	10.466	12:13:11.40	12:13:11.60	0	0.2s	<b>+2</b>	4°	12°												
<b>45</b>	Tmp	184	11.208	12:14:56.91	12:14:56.91	0	0.0s	<b>0</b>	2°	12°												
<b>46</b>	Tmp	188	11.526	12:15:51.67	12:15:51.45	0	0.2s	-2	8°	11°												
<b>47</b>	Tmp	190	11.687	12:16:11.71	12:16:10.87	0	0.8s	-8	13°	11°												
<b>48</b>	Tmp	194	12.114	12:17:13.74	12:17:15.29	0	1.6s	<b>+16</b>	23°	13°												
<b>49</b>	Tmp	202	12.957	12:19:16.76	12:19:16.36	0	0.4s	-4	14°	12°												
<b>50</b>	Tmp	207	13.285	12:20:01.77	12:20:01.28	0	0.5s	-5	13°	11°												
<b>51</b>	Tmp	214	13.740	12:21:00.55	12:21:01.25	0	0.7s	<b>+7</b>	20°	11°												
<b>52</b>	Tmp	217	14.285	12:22:19.77	12:22:18.14	0	1.6s	<b>-16</b>	16°	12°												
<b>53</b>	Tmp	219	14.624	12:23:08.26	12:23:09.12	0	0.9s	<b>+9</b>	25°	13°												
<b>54</b>	Tmp	219	15.748	12:24:52.01	12:24:52.32	0	0.3s	<b>+3</b>	19°	13°												
<b>55</b>	Tmp	221	17.190	12:26:42.78	12:26:42.46	0	0.3s	-3	20°	13°												
<b>Etapa A</b> Num <b>82</b> Pen <b>0</b> PCZ <b>3</b> Total PP <b>279</b> PG <b>3</b>																						
<b>70</b>	Tmp	291	0.180	13:58:19.41	13:58:19.27	0	0.1s	-1	4°	4°												
<b>71</b>	Tmp	297	1.910	14:01:08.97	14:01:08.62	0	0.4s	-4	14°	7°												

# RALLY DE SÃO BENTO ESTRE - CAMPEONATO RALLY SC 2014



## Performance Individual

PC	Tp	Trc	DistPC	Ideal	Passagem	Pen	Erro	Pontos	NoPC	AtePC	PC	Tp	Trc	DistPC	Ideal	Passagem	Pen	Erro	Pontos	NoPC	AtePC	
<b>N</b>	<b>83</b>	83 / Dinael Chiodini / Orlando Roper										<b>72</b>	Tmp	301	0.354	14:06:19.90	14:06:18.50	0	1.4s	-14	27°	28°
<b>u</b>	<b>24°</b>	Cat / NL / Largada JUNIOR / 75 / 10:45:00										<b>73</b>	Tmp	307	0.815	14:07:22.71	14:07:26.16	0	3.5s	+35	25°	28°
<b>m</b>	<b>24°</b>	Guaramirim TROLLER										<b>74</b>	Tmp	308	1.186	14:08:05.61	14:08:09.15	0	3.5s	+35	26°	29°
<b>1</b>	Tmp	3	0.490	11:06:56.07	11:06:55.94	0	0.1s	-1	8°	8°	<b>75</b>	Tmp	313	2.020	14:09:44.02	14:09:43.92	0	0.1s	-1	6°	27°	
<b>2</b>	Tmp	6	1.463	11:08:17.60	11:08:17.51	0	0.1s	-1	7°	9°	<b>76</b>	Tmp	315	2.480	14:11:13.76	14:11:13.85	0	0.1s	+1	3°	25°	
<b>3</b>	Tmp	9	2.420	11:09:46.45	11:09:45.91	0	0.5s	-5	22°	13°	<b>77</b>	Tmp	319	3.068	14:12:31.76	14:12:30.35	0	1.4s	-14	17°	24°	
<b>4</b>	Tmp	12	4.598	11:13:53.66	11:13:53.99	0	0.3s	+3	18°	20°	<b>78</b>	Tmp	323	0.373	14:23:40.96	14:23:43.06	0	2.1s	[+21]	25°	25°	
<b>5</b>	Tmp	15	5.338	11:15:33.90	11:15:35.29	0	1.4s	+14	25°	19°	<b>79</b>	Tmp	324	0.133	14:24:13.99	14:24:14.30	0	0.3s	+3	1°	21°	
<b>6</b>	Tmp	16	5.693	11:16:17.32	11:16:18.16	0	0.8s	+8	12°	20°	<b>80</b>	Tmp	326	0.427	14:24:50.43	14:24:51.76	0	1.3s	+13	13°	20°	
<b>7</b>	Tmp	20	6.865	11:18:34.83	11:18:34.54	0	0.3s	-3	5°	18°	<b>81</b>	Tmp	329	0.709	14:25:33.65	14:25:37.69	0	4.0s	+40	18°	21°	
<b>8</b>	Tmp	24	7.534	11:19:36.09	11:19:35.73	0	0.4s	-4	15°	15°	<b>82</b>	Tmp	331	1.147	14:26:27.90	14:26:28.95	0	1.1s	+11	20°	21°	
<b>9</b>	Tmp	26	8.195	11:20:45.12	11:20:43.73	0	1.4s	-14	24°	20°	<b>83</b>	Tmp	333	1.479	14:27:06.76	14:27:07.04	0	0.3s	+3	9°	21°	
<b>10</b>	Tmp	30	8.976	11:21:58.39	11:21:56.71	0	1.7s	-17	28°	23°	<b>84</b>	Tmp	335	1.585	14:27:21.66	14:27:30.81	0	9.2s	+92	26°	21°	
<b>11</b>	Tmp	34	9.579	11:22:54.35	11:23:24.79	0	30.4s	[+304]	27°	24°	<b>85</b>	Tmp	337	0.160	14:27:45.60	14:27:46.65	0	1.1s	+11	24°	21°	
<b>12</b>	Tmp	38	10.544	11:24:44.95	11:24:43.75	0	1.2s	-12	24°	22°	<b>86</b>	Tmp	338	0.300	14:28:04.71	14:29:32.01	0	1m27s	[+873]	28°	23°	
<b>13</b>	Tmp	43	11.203	11:26:03.64	11:26:02.44	0	1.2s	-12	15°	22°	<b>87</b>	Tmp	339	0.452	14:28:29.56	14:29:45.27	0	1m15s	+757	28°	28°	
<b>14</b>	Tmp	46	11.746	11:27:06.53	11:27:06.10	0	0.4s	-4	17°	22°	<b>88</b>	Tmp	344	0.094	14:29:34.72	14:28:51.79	0	42.9s	-429	28°	28°	
<b>15</b>	Tmp	52	12.421	11:28:27.40	11:28:27.00	0	0.4s	-4	22°	22°	<b>89</b>	Tmp	349	0.676	14:31:00.52	14:32:03.67	0	1m03s	+632	28°	28°	
<b>16</b>	Tmp	58	13.480	11:30:31.71	11:30:30.63	0	1.1s	-11	26°	23°	<b>90</b>	Tmp	352	0.132	14:31:20.78	14:32:25.65	0	1m04s	+649	28°	28°	
<b>17</b>	Tmp	60	13.909	11:31:15.28	11:31:14.25	0	1.0s	-10	24°	24°	<b>91</b>	Tmp	357	0.787	14:32:56.69	14:33:44.34	0	47.7s	+477	28°	28°	
<b>18</b>	Tmp	62	14.225	11:31:49.82	11:31:49.68	0	0.1s	-1	2°	23°	<b>92</b>	Tmp	364	1.343	14:34:35.97	14:35:08.34	0	32.4s	+324	28°	28°	
<b>19</b>	Tmp	63	14.373	11:32:03.11	11:32:01.18	0	1.9s	-19	27°	23°	<b>93</b>	Tmp	365	1.538	14:34:57.15	14:35:25.71	0	28.6s	+286	28°	28°	
<b>20</b>	Tmp	66	0.235	11:47:43.53	11:47:44.51	0	1.0s	+10	21°	24°	<b>94</b>	Tmp	370	2.036	14:35:51.25	14:36:17.97	0	26.7s	+267	27°	27°	
<b>21</b>	Tmp	70	0.486	11:48:20.84	11:48:22.02	0	1.2s	+12	20°	23°	<b>96</b>	Tmp	377	2.882	14:37:45.56	14:38:06.55	0	21.0s	+210	27°	27°	
<b>22</b>	Tmp	71	0.744	11:48:45.44	11:48:45.82	0	0.4s	+4	11°	23°	<b>97</b>	Tmp	379	0.144	14:38:26.22	14:38:45.83	0	19.6s	+196	27°	27°	
<b>23</b>	Tmp	75	1.067	11:49:37.13	11:49:37.54	0	0.4s	+4	12°	23°	<b>98</b>	Tmp	381	0.408	14:38:53.62	14:39:07.21	0	13.6s	+136	27°	27°	
<b>24</b>	Tmp	78	1.418	11:50:33.73	11:50:33.89	0	0.2s	+2	9°	23°	<b>101</b>	Tmp	386	1.243	14:42:15.73	14:42:16.17	0	0.4s	+4	15°	27°	
<b>25</b>	Tmp	81	1.727	11:51:11.25	11:51:11.25	0	0.0s	0	2°	23°	<b>102</b>	Tmp	387	1.472	14:42:48.92	14:42:54.15	0	5.2s	+52	18°	27°	
<b>26</b>	Tmp	83	1.875	11:51:31.32	11:51:31.62	0	0.3s	+3	14°	22°	<b>103</b>	Tmp	394	2.008	14:44:00.89	14:44:04.73	0	3.8s	+38	15°	27°	
<b>27</b>	Tmp	87	2.276	11:52:24.34	11:52:24.95	0	0.6s	+6	19°	22°	<b>104</b>	Tmp	395	2.455	14:44:56.99	14:45:04.53	0	7.5s	+75	22°	27°	
<b>28</b>	Tmp	92	2.647	11:53:24.09	11:53:24.09	0	0.0s	0	1°	22°	<b>105</b>	Tmp	401	3.194	14:46:33.28	14:46:40.11	0	6.8s	+68	24°	27°	
<b>30</b>	Tmp	100	3.314	11:55:09.84	11:55:09.85	0	0.0s	0	1°	21°	<b>106</b>	Tmp	405	4.087	14:48:35.50	14:48:35.49	0	0.0s	0	1°	27°	
<b>31</b>	Tmp	109	4.222	11:57:24.04	11:57:26.74	0	2.7s	[+27]	26°	20°	<b>107</b>	Tmp	408	0.182	14:54:13.07	14:54:14.01	0	0.9s	+9	27°	27°	
<b>32</b>	Tmp	112	4.505	11:58:21.01	11:58:21.14	0	0.1s	+1	3°	20°	<b>108</b>	Tmp	414	1.257	14:56:22.48	14:56:21.45	0	1.0s	-10	25°	27°	
<b>33</b>	Tmp	119	5.089	11:59:46.11	11:59:48.42	0	2.3s	[+23]	28°	20°	<b>109</b>	Tmp	418	2.535	14:58:41.85	14:58:41.28	0	0.6s	-6	18°	27°	
<b>34</b>	Tmp	122	5.383	12:00:34.96	12:00:30.61	0	4.4s	-44	29°	23°	<b>110</b>	Tmp	422	3.834	15:00:52.92	15:00:51.66	0	1.3s	-13	28°	27°	
<b>35</b>	Tmp	125	5.687	12:01:17.68	12:01:17.86	0	0.2s	+2	4°	23°	<b>Etapa B</b> Num <b>83</b> Pen <b>0</b> PCZ <b>1</b> Total PP <b>4914</b> PG <b>0</b>											
<b>36</b>	Tmp	130	6.018	12:01:56.99	12:02:00.75	0	3.8s	+38	20°	23°	<b>Num 75</b> A PG <b>0</b> 22° B PG <b>0</b> 27° Tot PG <b>0</b> Col. <b>24°</b>											
<b>37</b>	Tmp	136	6.574	12:04:20.95	12:04:27.86	0	6.9s	+69	28°	23°												
<b>38</b>	Tmp	150	7.738	12:07:33.17	12:07:34.02	0	0.9s	+9	17°	23°												
<b>39</b>	Tmp	160	8.704	12:10:00.57	12:09:59.81	0	0.8s	-8	13°	23°												
<b>40</b>	Tmp	162	8.870	12:10:23.58	12:10:23.65	0	0.1s	+1	3°	23°												
<b>41</b>	Tmp	164	9.215	12:11:08.54	12:11:08.09	0	0.5s	-5	19°	23°												
<b>42</b>	Tmp	169	9.614	12:12:13.02	12:12:12.29	0	0.7s	-7	16°	23°												
<b>43</b>	Tmp	174	10.073	12:13:16.11	12:13:15.00	0	1.1s	-11	27°	23°												
<b>44</b>	Tmp	178	10.466	12:14:11.40	12:14:09.28	0	2.1s	[-21]	26°	23°												
<b>45</b>	Tmp	184	11.208	12:15:56.91	12:15:57.19	0	0.3s	+3	14°	23°												
<b>46</b>	Tmp	188	11.526	12:16:51.67	12:16:51.06	0	0.6s	-6	21°	23°												
<b>47</b>	Tmp	190	11.687	12:17:11.71	12:17:11.06	0	0.7s	-7	12°	23°												
<b>48</b>	Tmp	194	12.114	12:18:13.74	12:18:14.22	0	0.5s	+5	11°	23°												
<b>49</b>	Tmp	202	12.957	12:20:16.76	12:20:16.37	0	0.4s	-4	13°	22°												
<b>50</b>	Tmp	207	13.285	12:21:01.77	12:21:01.48	0	0.3s	-3	7°	22°												
<b>51</b>	Tmp	214	13.740	12:22:00.55	12:22:00.63	0	0.1s	+1	3°	22°												
<b>52</b>	Tmp	217	14.285	12:23:19.77	12:23:18.98	0	0.8s	-8	10°	22°												
<b>53</b>	Tmp	219	14.624	12:24:08.26	12:24:07.76	0	0.5s	-5	21°	22°												
<b>54</b>	Tmp	219	15.748	12:25:52.01	12:25:51.01	0	1.0s	-10	28°	22°												
<b>55</b>	Tmp	221	17.190	12:27:42.78	12:27:41.68	0	1.1s	-11	27°	22°												
<b>Etapa A</b> Num <b>83</b> Pen <b>0</b> PCZ <b>3</b> Total PP <b>442</b> PG <b>0</b>																						
<b>70</b>	Tmp	291	0.180	13:59:19.41	13:59:17.56	0	1.9s	[-19]	29°	29°												
<b>71</b>	Tmp	297	1.910	14:02:08.97	14:02:08.68	0	0.3s	-3	9°	20°												



# RALLY DE SÃO BENTO ESTRE - CAMPEONATO RALLY SC 2014



## Performance Individual

PC	Tp	Trc	DistPC	Ideal	Passagem	Pen	Erro	Pontos	NoPC	AtePC	PC	Tp	Trc	DistPC	Ideal	Passagem	Pen	Erro	Pontos	NoPC	AtePC	
<b>N</b>	<b>84</b>	84 / Rodrigo Guin Martins / Elton Luis Genaro																				
<b>u</b>		Cat / NL / Largada JUNIOR / 76 / 10:46:00																				
<b>m</b>	<b>17°</b>	Ponta Grossa										MITSUBISHI TRITON 3.2										
1	Tmp	3	0.490	11:07:56.07	11:07:55.67	0	0.4s	-4	22°	22°	72	Tmp	301	0.354	14:07:19.90	14:07:20.17	0	0.3s	+3	6°	2°	
2	Tmp	6	1.463	11:09:17.60	11:09:17.75	0	0.2s	+2	12°	21°	73	Tmp	307	0.815	14:08:22.71	14:08:24.49	0	1.8s	+18	15°	1°	
3	Tmp	9	2.420	11:10:46.45	11:10:46.31	0	0.1s	-1	6°	17°	74	Tmp	308	1.186	14:09:05.61	14:09:05.77	0	0.2s	+2	4°	1°	
4	Tmp	12	4.598	11:14:53.66	11:14:53.85	0	0.2s	+2	13°	17°	75	Tmp	313	2.020	14:10:44.02	14:10:43.90	0	0.1s	-1	5°	1°	
5	Tmp	15	5.338	11:16:33.90	11:16:34.62	0	0.7s	+7	19°	17°	76	Tmp	315	2.480	14:12:13.76	14:12:14.42	0	0.7s	+7	12°	1°	
6	Tmp	16	5.693	11:17:17.32	11:17:19.16	0	1.8s	+18	25°	19°	77	Tmp	319	3.068	14:13:31.76	14:13:31.17	0	0.6s	-6	7°	1°	
7	Tmp	20	6.865	11:19:34.83	11:19:33.71	0	1.1s	-11	23°	23°	78	Tmp	323	0.373	14:24:40.96	14:24:42.46	0	1.5s	+15	19°	3°	
8	Tmp	24	7.534	11:20:36.09	11:20:36.05	0	0.0s	0	3°	19°	79	Tmp	324	0.133	14:25:13.99	14:25:15.17	0	1.2s	+12	8°	3°	
9	Tmp	26	8.195	11:21:45.12	11:21:43.89	0	1.2s	-12	20°	21°	80	Tmp	326	0.427	14:25:50.43	14:25:49.89	0	0.5s	-5	6°	3°	
10	Tmp	30	8.976	11:22:58.39	11:22:57.90	0	0.5s	-5	16°	20°	81	Tmp	329	0.709	14:26:33.65	14:26:37.68	0	4.0s	+40	17°	7°	
11	Tmp	34	9.579	11:23:54.35	11:24:15.78	0	21.4s	[+214]	26°	23°	82	Tmp	331	1.147	14:27:27.90	14:27:27.96	0	0.1s	+1	3°	5°	
12	Tmp	38	10.544	11:25:44.95	11:25:42.19	0	2.8s	[-28]	26°	23°	83	Tmp	333	1.479	14:28:06.76	14:28:07.99	0	1.2s	+12	18°	7°	
13	Tmp	43	11.203	11:27:03.64	11:27:01.57	0	2.1s	-21	25°	25°	84	Tmp	335	1.585	14:28:21.66	14:28:21.93	0	0.3s	+3	4°	6°	
14	Tmp	46	11.746	11:28:06.53	11:28:12.25	0	5.7s	+57	28°	25°	85	Tmp	337	0.160	14:28:45.60	14:28:45.43	0	0.2s	-2	11°	6°	
15	Tmp	52	12.421	11:29:27.40	11:29:27.16	0	0.2s	-2	13°	25°	86	Tmp	338	0.300	14:29:04.71	14:29:06.37	0	1.7s	+17	11°	6°	
16	Tmp	58	13.480	11:31:31.71	11:31:31.11	0	0.6s	-6	16°	25°	87	Tmp	339	0.452	14:29:29.56	14:29:28.59	0	1.0s	-10	13°	6°	
17	Tmp	60	13.909	11:32:15.28	11:32:15.04	0	0.2s	-2	10°	25°	88	Tmp	344	0.094	14:30:34.72	14:30:32.59	0	2.1s	-21	18°	7°	
18	Tmp	62	14.225	11:32:49.82	11:32:49.78	0	0.0s	0	1°	25°	89	Tmp	349	0.676	14:32:00.52	14:32:04.29	0	3.8s	+38	27°	13°	
19	Tmp	63	14.373	11:33:03.11	11:33:02.22	0	0.9s	-9	19°	25°	90	Tmp	352	0.132	14:32:20.78	14:32:26.74	0	6.0s	+60	23°	13°	
20	Tmp	66	0.235	11:48:43.53	11:48:43.47	0	0.1s	-1	5°	25°	91	Tmp	357	0.787	14:33:56.69	14:33:58.99	0	2.3s	[+23]	17°	13°	
21	Tmp	70	0.486	11:49:20.84	11:49:20.75	0	0.1s	-1	2°	25°	92	Tmp	364	1.343	14:35:35.97	14:35:36.40	0	0.4s	+4	5°	13°	
22	Tmp	71	0.744	11:49:45.44	11:49:44.99	0	0.5s	-5	13°	24°	93	Tmp	365	1.538	14:35:57.15	14:35:57.95	0	0.8s	+8	12°	13°	
23	Tmp	75	1.067	11:50:37.13	11:50:36.79	0	0.3s	-3	7°	24°	94	Tmp	370	2.036	14:36:51.25	14:36:52.20	0	1.0s	+10	11°	13°	
24	Tmp	78	1.418	11:51:33.73	11:51:33.81	0	0.1s	+1	3°	24°	96	Tmp	377	2.882	14:38:45.56	14:38:45.24	0	0.3s	-3	5°	13°	
25	Tmp	81	1.727	11:52:11.25	11:52:11.27	0	0.0s	0	1°	24°	97	Tmp	379	0.144	14:39:26.22	14:39:28.76	0	2.5s	[+25]	6°	13°	
26	Tmp	83	1.875	11:52:31.32	11:52:31.14	0	0.2s	-2	11°	23°	98	Tmp	381	0.408	14:39:53.62	14:39:53.51	0	0.1s	-1	4°	12°	
27	Tmp	87	2.276	11:53:24.34	11:53:25.02	0	0.7s	+7	24°	23°	101	Tmp	386	1.243	14:43:15.73	14:43:16.63	0	0.9s	+9	22°	13°	
28	Tmp	92	2.647	11:54:24.09	11:54:24.98	0	0.9s	+9	21°	23°	102	Tmp	387	1.472	14:43:48.92	14:43:47.29	0	1.6s	-16	14°	12°	
29	Tmp	100	3.314	11:56:09.84	11:56:10.45	0	0.6s	+6	13°	23°	103	Tmp	394	2.008	14:45:00.89	14:45:01.87	0	1.0s	+10	2°	9°	
30	Tmp	109	4.222	11:58:24.04	11:58:26.66	0	2.6s	[+26]	25°	23°	104	Tmp	395	2.455	14:45:56.99	14:45:59.21	0	2.2s	+22	14°	9°	
31	Tmp	112	4.505	11:59:21.01	11:59:22.66	0	1.7s	+17	24°	23°	105	Tmp	401	3.194	14:47:33.28	14:47:43.08	0	9.8s	[+98]	25°	12°	
32	Tmp	119	5.089	12:00:46.11	12:00:46.27	0	0.2s	+2	5°	23°	106	Tmp	405	4.087	14:49:35.50	14:49:29.56	0	5.9s	-59	26°	13°	
33	Tmp	122	5.383	12:01:34.96	12:01:35.24	0	0.3s	+3	8°	21°	107	Tmp	408	0.182	14:55:13.07	14:55:13.91	0	0.8s	+8	26°	13°	
34	Tmp	125	5.687	12:02:17.68	12:02:18.23	0	0.6s	+6	9°	21°	108	Tmp	414	1.257	14:57:22.48	14:57:22.71	0	0.2s	+2	11°	13°	
35	Tmp	130	6.018	12:02:56.99	12:02:57.55	0	0.6s	+6	1°	20°	109	Tmp	418	2.535	14:59:41.85	14:59:42.37	0	0.5s	+5	17°	13°	
36	Tmp	136	6.574	12:05:20.95	12:05:20.61	0	0.3s	-3	10°	20°	110	Tmp	422	3.834	15:01:52.92	15:01:52.83	0	0.1s	-1	6°	13°	
37	Tmp	150	7.738	12:08:33.17	12:08:33.16	0	0.0s	0	3°	19°	<b>Etapa B</b> Num 84 Pen 0 PCZ 1 Total PP 435 PG 3 Num 76 A PG 0 20° B PG 3 13° Tot PG 3 Col. 17°											
38	Tmp	160	8.704	12:11:00.57	12:11:02.75	0	2.2s	[+22]	25°	19°												
39	Tmp	162	8.870	12:11:23.58	12:11:23.64	0	0.1s	+1	2°	19°												
40	Tmp	164	9.215	12:12:08.54	12:12:09.30	0	0.8s	+8	25°	19°												
41	Tmp	169	9.614	12:13:13.02	12:13:12.28	0	0.7s	-7	15°	19°												
42	Tmp	174	10.073	12:14:16.11	12:14:16.01	0	0.1s	-1	11°	19°												
43	Tmp	178	10.466	12:15:11.40	12:15:11.05	0	0.4s	-4	6°	19°												
44	Tmp	184	11.208	12:16:56.91	12:17:01.20	0	4.3s	+43	29°	20°												
45	Tmp	188	11.526	12:17:51.67	12:17:51.47	0	0.2s	-2	7°	20°												
46	Tmp	190	11.687	12:18:11.71	12:18:10.72	0	1.0s	-10	16°	20°												
47	Tmp	194	12.114	12:19:13.74	12:19:13.93	0	0.2s	+2	6°	20°												
48	Tmp	202	12.957	12:21:16.76	12:21:16.34	0	0.4s	-4	12°	20°												
49	Tmp	207	13.285	12:22:01.77	12:22:00.29	0	1.5s	-15	27°	20°												
50	Tmp	214	13.740	12:23:00.55	12:23:01.02	0	0.5s	+5	14°	20°												
51	Tmp	217	14.285	12:24:19.77	12:24:20.01	0	0.2s	+2	1°	20°												
52	Tmp	219	14.624	12:25:08.26	12:25:08.72	0	0.5s	+5	20°	20°												
53	Tmp	219	15.748	12:26:52.01	12:26:52.14	0	0.1s	+1	8°	20°												
54	Tmp	221	17.190	12:28:42.78	12:28:42.73	0	0.1s	-1	8°	20°												
<b>Etapa A</b> Num 84 Pen 0 PCZ 4 Total PP 342 PG 0																						
70	Tmp	291	0.180	14:00:19.41	14:00:19.45	0	0.0s	0	2°	2°												
71	Tmp	297	1.910	14:03:08.97	14:03:08.61	0	0.4s	-4	13°	3°												

# RALLY DE SÃO BENTO ESTRE - CAMPEONATO RALLY SC 2014

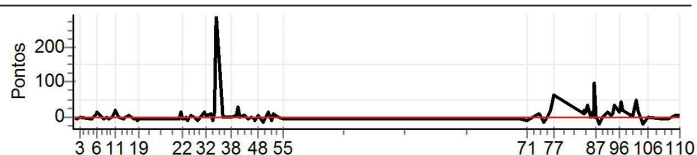


## Performance Individual

PC	Tp	Trc	DistPC	Ideal	Passagem	Pen	Erro	Pontos	NoPC	AtePC
<b>N</b>	<b>85</b>	85 / Andre Diniz Pereira / Marcos Sergio Bechtold								
<b>u</b>		Cat / NL / Largada JUNIOR / 77 / 10:47:00								
<b>m</b>	<b>18°</b>	Itajai / JEEP WRANGLER								
PC	Tp	Trc	DistPC	Ideal	Passagem	Pen	Erro	Pontos	NoPC	AtePC
1	Tmp	3	0.490	11:08:56.07	11:08:56.00	0	0.1s	-1	7°	7°
2	Tmp	6	1.463	11:10:17.60	11:10:17.03	0	0.6s	-6	24°	17°
3	Tmp	9	2.420	11:11:46.45	11:11:46.28	0	0.2s	-2	14°	19°
4	Tmp	12	4.598	11:15:53.66	11:15:53.02	0	0.6s	-6	23°	24°
5	Tmp	15	5.338	11:17:33.90	11:17:34.30	0	0.4s	+4	9°	23°
6	Tmp	16	5.693	11:18:17.32	11:18:18.61	0	1.3s	+13	19°	21°
7	Tmp	20	6.865	11:20:34.83	11:20:34.13	0	0.7s	-7	17°	22°
8	Tmp	24	7.534	11:21:36.09	11:21:35.75	0	0.3s	-3	11°	20°
9	Tmp	26	8.195	11:22:45.12	11:22:44.65	0	0.5s	-5	8°	17°
10	Tmp	30	8.976	11:23:58.39	11:23:58.43	0	0.0s	0	1°	14°
11	Tmp	34	9.579	11:24:54.35	11:24:56.28	0	1.9s	[+19]	20°	18°
12	Tmp	38	10.544	11:26:44.95	11:26:44.68	0	0.3s	-3	10°	16°
13	Tmp	43	11.203	11:28:03.64	11:28:03.08	0	0.6s	-6	10°	13°
14	Tmp	46	11.746	11:29:06.53	11:29:06.33	0	0.2s	-2	14°	13°
15	Tmp	52	12.421	11:30:27.40	11:30:27.47	0	0.1s	+1	7°	12°
16	Tmp	58	13.480	11:32:31.71	11:32:31.14	0	0.6s	-6	15°	13°
17	Tmp	60	13.909	11:33:15.28	11:33:14.83	0	0.5s	-5	17°	14°
18	Tmp	62	14.225	11:33:49.82	11:33:48.84	0	1.0s	-10	23°	14°
19	Tmp	63	14.373	11:34:03.11	11:34:02.65	0	0.5s	-5	9°	14°
20	Tmp	66	0.235	11:49:43.53	11:49:42.99	0	0.5s	-5	14°	13°
21	Tmp	70	0.486	11:50:20.84	11:50:22.28	0	1.4s	+14	24°	13°
22	Tmp	71	0.744	11:50:45.44	11:50:44.83	0	0.6s	-6	18°	13°
23	Tmp	75	1.067	11:51:37.13	11:51:36.41	0	0.7s	-7	17°	13°
24	Tmp	78	1.418	11:52:33.73	11:52:33.59	0	0.1s	-1	2°	13°
25	Tmp	81	1.727	11:53:11.25	11:53:10.27	0	1.0s	-10	23°	13°
26	Tmp	83	1.875	11:53:31.32	11:53:31.22	0	0.1s	-1	6°	12°
27	Tmp	87	2.276	11:54:24.34	11:54:24.85	0	0.5s	+5	13°	12°
28	Tmp	92	2.647	11:55:24.09	11:55:23.95	0	0.1s	-1	2°	12°
30	Tmp	100	3.314	11:57:09.84	11:57:08.41	0	1.4s	-14	21°	12°
31	Tmp	109	4.222	11:59:24.04	11:59:25.12	0	1.1s	+11	10°	12°
32	Tmp	112	4.505	12:00:21.01	12:00:21.28	0	0.3s	+3	8°	12°
33	Tmp	119	5.089	12:01:46.11	12:01:46.89	0	0.8s	+8	17°	13°
34	Tmp	122	5.383	12:02:34.96	12:02:33.95	0	1.0s	-10	21°	14°
35	Tmp	125	5.687	12:03:17.68	12:03:18.85	0	1.2s	+12	16°	14°
36	Tmp	130	6.018	12:03:56.99	12:04:26.52	0	29.5s	[+295]	29°	15°
37	Tmp	136	6.574	12:06:20.95	12:06:20.87	0	0.1s	-1	2°	14°
38	Tmp	150	7.738	12:09:33.17	12:09:33.14	0	0.0s	0	2°	11°
39	Tmp	160	8.704	12:12:00.57	12:12:00.91	0	0.3s	+3	7°	10°
40	Tmp	162	8.870	12:12:23.58	12:12:26.25	0	2.7s	[+27]	28°	12°
41	Tmp	164	9.215	12:13:08.54	12:13:08.23	0	0.3s	-3	11°	11°
42	Tmp	169	9.614	12:14:13.02	12:14:13.36	0	0.3s	+3	7°	10°
43	Tmp	174	10.073	12:15:16.11	12:15:16.22	0	0.1s	+1	10°	10°
44	Tmp	178	10.466	12:16:11.40	12:16:10.47	0	0.9s	-9	20°	10°
45	Tmp	184	11.208	12:17:56.91	12:17:56.87	0	0.0s	0	1°	10°
46	Tmp	188	11.526	12:18:51.67	12:18:50.90	0	0.8s	-8	23°	10°
47	Tmp	190	11.687	12:19:11.71	12:19:10.54	0	1.2s	-12	20°	12°
48	Tmp	194	12.114	12:20:13.74	12:20:14.26	0	0.5s	+5	10°	11°
49	Tmp	202	12.957	12:22:16.76	12:22:15.03	0	1.7s	[-17]	28°	13°
50	Tmp	207	13.285	12:23:01.77	12:23:00.86	0	0.9s	-9	20°	12°
51	Tmp	214	13.740	12:24:00.55	12:24:01.69	0	1.1s	+11	22°	14°
52	Tmp	217	14.285	12:25:19.77	12:25:18.48	0	1.3s	-13	15°	14°
53	Tmp	219	14.624	12:26:08.26	12:26:08.82	0	0.6s	+6	22°	14°
54	Tmp	219	15.748	12:27:52.01	12:27:51.91	0	0.1s	-1	7°	14°
55	Tmp	221	17.190	12:29:42.78	12:29:41.93	0	0.9s	-9	26°	15°
<b>Etapa A</b>	<b>Num 85</b>	<b>Pen 0</b>	<b>PCZ 3</b>	<b>Total PP 287</b>	<b>PG 1</b>					
70	Tmp	291	0.180	14:01:19.41	14:01:18.85	0	0.6s	-6	20°	20°
71	Tmp	297	1.910	14:04:08.97	14:04:07.89	0	1.1s	-11	27°	28°

PC	Tp	Trc	DistPC	Ideal	Passagem	Pen	Erro	Pontos	NoPC	AtePC
72	Tmp	301	0.354	14:08:19.90	14:08:20.61	0	0.7s	+7	19°	25°
73	Tmp	307	0.815	14:09:22.71	14:09:23.04	0	0.3s	+3	2°	18°
74	Tmp	308	1.186	14:10:05.61	14:10:03.93	0	1.7s	-17	22°	19°
75	Tmp	313	2.020	14:11:44.02	14:11:43.67	0	0.4s	-4	20°	19°
76	Tmp	315	2.480	14:13:13.76	14:13:15.31	0	1.6s	+16	24°	20°
77	Tmp	319	3.068	14:14:31.76	14:14:37.79	0	6.0s	+60	26°	19°
78	Tmp	323	0.373	14:25:40.96	14:25:41.51	0	0.6s	+6	5°	18°
79	Tmp	324	0.133	14:26:13.99	14:26:15.92	0	1.9s	+19	17°	19°
80	Tmp	326	0.427	14:26:50.43	14:26:51.78	0	1.4s	+14	14°	18°
81	Tmp	329	0.709	14:27:33.65	14:27:36.78	0	3.1s	+31	14°	18°
82	Tmp	331	1.147	14:28:27.90	14:28:27.93	0	0.0s	0	1°	17°
83	Tmp	333	1.479	14:29:06.76	14:29:06.83	0	0.1s	+1	4°	17°
84	Tmp	335	1.585	14:29:21.66	14:29:22.86	0	1.2s	+12	12°	16°
85	Tmp	337	0.160	14:29:45.60	14:29:45.27	0	0.3s	-3	14°	16°
86	Tmp	338	0.300	14:30:04.71	14:30:14.40	0	9.7s	[+97]	23°	19°
87	Tmp	339	0.452	14:30:29.56	14:30:29.96	0	0.4s	+4	3°	19°
88	Tmp	344	0.094	14:31:34.72	14:31:32.51	0	2.2s	[-22]	20°	18°
89	Tmp	349	0.676	14:33:00.52	14:33:00.48	0	0.0s	0	1°	18°
90	Tmp	352	0.132	14:33:20.78	14:33:20.40	0	0.4s	-4	7°	15°
91	Tmp	357	0.787	14:34:56.69	14:34:57.74	0	1.1s	+11	9°	15°
92	Tmp	364	1.343	14:36:35.97	14:36:36.13	0	0.2s	+2	3°	15°
93	Tmp	365	1.538	14:36:57.15	14:36:58.01	0	0.9s	+9	14°	15°
94	Tmp	370	2.036	14:37:51.25	14:37:54.47	0	3.2s	+32	21°	15°
96	Tmp	377	2.882	14:39:45.56	14:39:46.95	0	1.4s	+14	21°	15°
97	Tmp	379	0.144	14:40:26.22	14:40:30.27	0	4.1s	+41	18°	16°
98	Tmp	381	0.408	14:40:53.62	14:40:55.64	0	2.0s	[+20]	22°	16°
101	Tmp	386	1.243	14:44:15.73	14:44:16.26	0	0.5s	+5	16°	16°
102	Tmp	387	1.472	14:44:48.92	14:44:49.44	0	0.5s	+5	7°	15°
103	Tmp	394	2.008	14:46:00.89	14:46:05.34	0	4.5s	+45	16°	15°
104	Tmp	395	2.455	14:46:56.99	14:46:58.68	0	1.7s	+17	11°	14°
105	Tmp	401	3.194	14:48:33.28	14:48:31.24	0	2.0s	-20	21°	14°
106	Tmp	405	4.087	14:50:35.50	14:50:35.15	0	0.4s	-4	12°	14°
107	Tmp	408	0.182	14:56:13.07	14:56:12.47	0	0.6s	-6	19°	14°
108	Tmp	414	1.257	14:58:22.48	14:58:21.70	0	0.8s	-8	24°	14°
109	Tmp	418	2.535	15:00:41.85	15:00:42.18	0	0.3s	+3	10°	14°
110	Tmp	422	3.834	15:02:52.92	15:02:53.27	0	0.4s	+4	19°	14°

<b>Etapa B</b>	<b>Num 85</b>	<b>Pen 0</b>	<b>PCZ 2</b>	<b>Total PP 444</b>	<b>PG 2</b>					
<b>Num 77</b>	<b>A PG 1</b>	<b>15°</b>	<b>B PG 2</b>	<b>14°</b>	<b>Tot PG 3</b>	<b>Col. 18°</b>				



# RALLY DE SÃO BENTO ESTRE - CAMPEONATO RALLY SC 2014



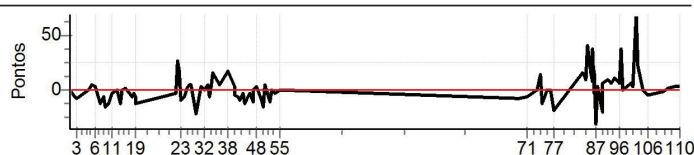
## Performance Individual

PC	Tp	Trc	DistPC	Ideal	Passagem	Pen	Erro	Pontos	NoPC	AtePC
<b>N</b>	<b>86</b>	86 / Mauricio Barkema / Gilberto Marcowicz Junior								
<b>u</b>		Cat / NL / Largada JUNIOR / 78 / 10:48:00								
<b>m</b>	<b>11°</b>	Castro PAJERO								
PC	Tp	Trc	DistPC	Ideal	Passagem	Pen	Erro	Pontos	NoPC	AtePC
1	Tmp	3	0.490	11:09:56.07	11:09:56.06	0	0.0s	0	2°	2°
2	Tmp	6	1.463	11:11:17.60	11:11:17.19	0	0.4s	-4	19°	7°
3	Tmp	9	2.420	11:12:46.45	11:12:45.78	0	0.7s	-7	26°	23°
4	Tmp	12	4.598	11:16:53.66	11:16:53.65	0	0.0s	0	3°	13°
5	Tmp	15	5.338	11:18:33.90	11:18:34.35	0	0.5s	+5	13°	16°
6	Tmp	16	5.693	11:19:17.32	11:19:17.70	0	0.4s	+4	5°	13°
7	Tmp	20	6.865	11:21:34.83	11:21:33.75	0	1.1s	-11	22°	16°
8	Tmp	24	7.534	11:22:36.09	11:22:35.48	0	0.6s	-6	19°	18°
9	Tmp	26	8.195	11:23:45.12	11:23:43.67	0	1.5s	-15	27°	18°
10	Tmp	30	8.976	11:24:58.39	11:24:57.33	0	1.1s	-11	27°	21°
11	Tmp	34	9.579	11:25:54.35	11:25:54.10	0	0.3s	-3	11°	19°
12	Tmp	38	10.544	11:27:44.95	11:27:44.99	0	0.0s	0	1°	17°
13	Tmp	43	11.203	11:29:03.64	11:29:02.58	0	1.1s	-11	14°	15°
14	Tmp	46	11.746	11:30:06.53	11:30:06.66	0	0.1s	+1	8°	15°
15	Tmp	52	12.421	11:31:27.40	11:31:27.55	0	0.2s	+2	12°	16°
16	Tmp	58	13.480	11:33:31.71	11:33:31.13	0	0.6s	-6	14°	17°
17	Tmp	60	13.909	11:34:15.28	11:34:15.08	0	0.2s	-2	9°	16°
18	Tmp	62	14.225	11:34:49.82	11:34:49.33	0	0.5s	-5	12°	13°
19	Tmp	63	14.373	11:35:03.11	11:35:02.05	0	1.1s	-11	21°	16°
20	Tmp	66	0.235	11:50:43.53	11:50:43.34	0	0.2s	-2	11°	14°
21	Tmp	70	0.486	11:51:20.84	11:51:23.58	0	2.7s	[+27]	28°	15°
22	Tmp	71	0.744	11:51:45.44	11:51:47.11	0	1.7s	[+17]	27°	16°
23	Tmp	75	1.067	11:52:37.13	11:52:36.33	0	0.8s	-8	19°	15°
24	Tmp	78	1.418	11:53:33.73	11:53:33.17	0	0.6s	-6	19°	16°
25	Tmp	81	1.727	11:54:11.25	11:54:11.14	0	0.1s	-1	3°	15°
26	Tmp	83	1.875	11:54:31.32	11:54:31.41	0	0.1s	+1	5°	15°
27	Tmp	87	2.276	11:55:24.34	11:55:24.83	0	0.5s	+5	12°	14°
28	Tmp	92	2.647	11:56:24.09	11:56:24.56	0	0.5s	+5	13°	14°
30	Tmp	100	3.314	11:58:09.84	11:58:07.76	0	2.1s	[-21]	27°	15°
31	Tmp	109	4.222	12:00:24.04	12:00:24.45	0	0.4s	+4	2°	13°
32	Tmp	112	4.505	12:01:21.01	12:01:21.02	0	0.0s	0	1°	13°
33	Tmp	119	5.089	12:02:46.11	12:02:46.57	0	0.5s	+5	12°	12°
34	Tmp	122	5.383	12:03:34.96	12:03:34.47	0	0.5s	-5	12°	12°
35	Tmp	125	5.687	12:04:17.68	12:04:18.00	0	0.3s	+3	5°	12°
36	Tmp	130	6.018	12:04:56.99	12:04:58.57	0	1.6s	+16	9°	12°
37	Tmp	136	6.574	12:07:20.95	12:07:21.43	0	0.5s	+5	13°	10°
38	Tmp	150	7.738	12:10:33.17	12:10:34.91	0	1.7s	[+17]	23°	12°
39	Tmp	160	8.704	12:13:00.57	12:13:00.92	0	0.4s	+4	8°	12°
40	Tmp	162	8.870	12:13:23.58	12:13:23.14	0	0.4s	-4	15°	11°
41	Tmp	164	9.215	12:14:08.54	12:14:07.94	0	0.6s	-6	23°	12°
42	Tmp	169	9.614	12:15:13.02	12:15:12.17	0	0.9s	-9	22°	13°
43	Tmp	174	10.073	12:16:16.11	12:16:15.82	0	0.3s	-3	20°	12°
44	Tmp	178	10.466	12:17:11.40	12:17:10.34	0	1.1s	-11	23°	13°
45	Tmp	184	11.208	12:18:56.91	12:18:56.66	0	0.3s	-3	13°	13°
46	Tmp	188	11.526	12:19:51.67	12:19:50.72	0	1.0s	-10	26°	13°
47	Tmp	190	11.687	12:20:11.71	12:20:11.80	0	0.1s	+1	4°	13°
48	Tmp	194	12.114	12:21:13.74	12:21:14.16	0	0.4s	+4	8°	12°
49	Tmp	202	12.957	12:23:16.76	12:23:15.90	0	0.9s	-9	24°	11°
50	Tmp	207	13.285	12:24:01.77	12:24:00.32	0	1.5s	-15	26°	14°
51	Tmp	214	13.740	12:25:00.55	12:25:01.06	0	0.5s	+5	13°	12°
52	Tmp	217	14.285	12:26:19.77	12:26:18.81	0	1.0s	-10	13°	13°
53	Tmp	219	14.624	12:27:08.26	12:27:08.28	0	0.0s	0	1°	11°
54	Tmp	219	15.748	12:28:52.01	12:28:51.70	0	0.3s	-3	18°	12°
55	Tmp	221	17.190	12:30:42.78	12:30:42.80	0	0.0s	0	3°	11°

<b>Etapa A</b>	<b>Num</b> 86	<b>Pen</b> 0	<b>PCZ</b> 6	<b>Total PP</b> 267	<b>PG</b> 5					
70	Tmp	291	0.180	14:02:19.41	14:02:18.67	0	0.7s	-7	21°	21°
71	Tmp	297	1.910	14:05:08.97	14:05:08.42	0	0.6s	-6	19°	26°

PC	Tp	Trc	DistPC	Ideal	Passagem	Pen	Erro	Pontos	NoPC	AtePC
72	Tmp	301	0.354	14:09:19.90	14:09:19.94	0	0.0s	0	1°	11°
73	Tmp	307	0.815	14:10:22.71	14:10:24.07	0	1.4s	+14	12°	11°
74	Tmp	308	1.186	14:11:05.61	14:11:04.53	0	1.1s	-11	18°	16°
75	Tmp	313	2.020	14:12:44.02	14:12:44.06	0	0.0s	0	1°	11°
76	Tmp	315	2.480	14:14:13.76	14:14:13.79	0	0.0s	0	2°	5°
77	Tmp	319	3.068	14:15:31.76	14:15:29.97	0	1.8s	-18	21°	12°
78	Tmp	323	0.373	14:26:40.96	14:26:42.58	0	1.6s	+16	20°	12°
79	Tmp	324	0.133	14:27:13.99	14:27:15.39	0	1.4s	+14	13°	13°
80	Tmp	326	0.427	14:27:50.43	14:27:51.40	0	1.0s	+10	11°	12°
81	Tmp	329	0.709	14:28:33.65	14:28:37.70	0	4.1s	+41	19°	12°
82	Tmp	331	1.147	14:29:27.90	14:29:29.53	0	1.6s	+16	22°	15°
83	Tmp	333	1.479	14:30:06.76	14:30:07.63	0	0.9s	+9	16°	16°
84	Tmp	335	1.585	14:30:21.66	14:30:25.43	0	3.8s	+38	21°	18°
85	Tmp	337	0.160	14:30:45.60	14:30:45.45	0	0.2s	-2	10°	17°
86	Tmp	338	0.300	14:31:04.71	14:31:06.44	0	1.7s	+17	10°	16°
87	Tmp	339	0.452	14:31:29.56	14:31:26.56	0	3.0s	[-30]	23°	16°
88	Tmp	344	0.094	14:32:34.72	14:32:35.10	0	0.4s	+4	10°	15°
89	Tmp	349	0.676	14:34:00.52	14:33:58.53	0	2.0s	-20	26°	15°
90	Tmp	352	0.132	14:34:20.78	14:34:21.34	0	0.6s	+6	11°	14°
91	Tmp	357	0.787	14:35:56.69	14:35:57.71	0	1.0s	+10	7°	14°
92	Tmp	364	1.343	14:37:35.97	14:37:36.67	0	0.7s	+7	10°	14°
93	Tmp	365	1.538	14:37:57.15	14:37:57.93	0	0.8s	+8	11°	14°
94	Tmp	370	2.036	14:38:51.25	14:38:52.42	0	1.2s	+12	13°	14°
96	Tmp	377	2.882	14:40:45.56	14:40:46.25	0	0.7s	+7	13°	14°
97	Tmp	379	0.144	14:41:26.22	14:41:30.02	0	3.8s	+38	14°	14°
98	Tmp	381	0.408	14:41:53.62	14:41:53.58	0	0.0s	0	1°	14°
101	Tmp	386	1.243	14:45:15.73	14:45:16.33	0	0.6s	+6	17°	14°
102	Tmp	387	1.472	14:45:48.92	14:45:49.25	0	0.3s	+3	5°	14°
103	Tmp	394	2.008	14:47:00.89	14:47:07.70	0	6.8s	[+68]	20°	13°
104	Tmp	395	2.455	14:47:56.99	14:47:59.20	0	2.2s	[+22]	13°	12°
105	Tmp	401	3.194	14:49:33.28	14:49:33.40	0	0.1s	+1	2°	11°
106	Tmp	405	4.087	14:51:35.50	14:51:35.07	0	0.4s	-4	11°	11°
107	Tmp	408	0.182	14:57:13.07	14:57:13.01	0	0.1s	-1	2°	11°
108	Tmp	414	1.257	14:59:22.48	14:59:22.72	0	0.2s	+2	10°	10°
109	Tmp	418	2.535	15:01:41.85	15:01:42.10	0	0.3s	+3	9°	10°
110	Tmp	422	3.834	15:03:52.92	15:03:53.23	0	0.3s	+3	16°	10°

<b>Etapa B</b>	<b>Num</b> 86	<b>Pen</b> 0	<b>PCZ</b> 4	<b>Total PP</b> 354	<b>PG</b> 6	
<b>Num</b> 78	<b>A PG</b> 5	<b>11°</b>	<b>B PG</b> 6	<b>10°</b>	<b>Tot PG</b> 11	<b>Col.</b> 11°



# RALLY DE SÃO BENTO ESTRE - CAMPEONATO RALLY SC 2014

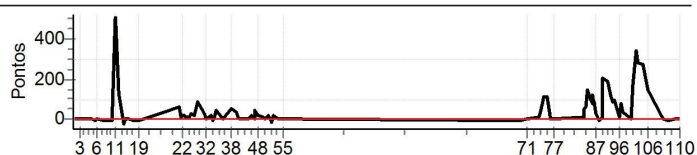


## Performance Individual

PC	Tp	Trc	DistPC	Ideal	Passagem	Pen	Erro	Pontos	NoPC	AtePC
<b>N</b>	<b>87</b>	87 / Antonio Carlos Campos Filho / Renato Paulo Zaika								
<b>u</b>		Cat / NL / Largada JUNIOR / 79 / 10:49:00								
<b>m</b>	<b>28°</b>	Ponta Grossa			TROLLER T4					
PC	Tp	Trc	DistPC	Ideal	Passagem	Pen	Erro	Pontos	NoPC	AtePC
1	Tmp	3	0.490	11:10:56.07	11:10:56.16	0	0.1s	+1	6°	6°
2	Tmp	6	1.463	11:12:17.60	11:12:17.22	0	0.4s	-4	18°	15°
3	Tmp	9	2.420	11:13:46.45	11:13:46.32	0	0.1s	-1	5°	12°
4	Tmp	12	4.598	11:17:53.66	11:17:53.53	0	0.1s	-1	8°	10°
5	Tmp	15	5.338	11:19:33.90	11:19:33.29	0	0.6s	-6	14°	12°
6	Tmp	16	5.693	11:20:17.32	11:20:17.55	0	0.2s	+2	2°	8°
7	Tmp	20	6.865	11:22:34.83	11:22:34.18	0	0.7s	-7	16°	9°
8	Tmp	24	7.534	11:23:36.09	11:23:35.34	0	0.8s	-8	24°	12°
9	Tmp	26	8.195	11:24:45.12	11:24:44.32	0	0.8s	-8	14°	12°
10	Tmp	30	8.976	11:25:58.39	11:25:57.69	0	0.7s	-7	23°	16°
11	Tmp	34	9.579	11:26:54.35	11:27:46.65	0	52.3s	[+523]	28°	17°
12	Tmp	38	10.544	11:28:44.95	11:28:57.66	0	12.7s	+127	28°	26°
13	Tmp	43	11.203	11:30:03.64	11:30:00.97	0	2.7s	[-27]	28°	26°
14	Tmp	46	11.746	11:31:06.53	11:31:06.09	0	0.4s	-4	16°	26°
15	Tmp	52	12.421	11:32:27.40	11:32:27.50	0	0.1s	+1	6°	26°
16	Tmp	58	13.480	11:34:31.71	11:34:30.81	0	0.9s	-9	23°	26°
17	Tmp	60	13.909	11:35:15.28	11:35:14.45	0	0.8s	-8	23°	26°
18	Tmp	62	14.225	11:35:49.82	11:35:48.98	0	0.8s	-8	17°	26°
19	Tmp	63	14.373	11:36:03.11	11:36:02.19	0	0.9s	-9	18°	26°
20	Tmp	66	0.235	11:51:43.53	11:51:49.82	0	6.3s	+63	28°	27°
21	Tmp	70	0.486	11:52:20.84	11:52:21.70	0	0.9s	+9	15°	27°
22	Tmp	71	0.744	11:52:45.44	11:52:46.84	0	1.4s	+14	26°	27°
23	Tmp	75	1.067	11:53:37.13	11:53:38.61	0	1.5s	+15	25°	27°
24	Tmp	78	1.418	11:54:33.73	11:54:34.46	0	0.7s	+7	21°	27°
25	Tmp	81	1.727	11:55:11.25	11:55:12.21	0	1.0s	+10	22°	27°
26	Tmp	83	1.875	11:55:31.32	11:55:32.03	0	0.7s	+7	21°	27°
27	Tmp	87	2.276	11:56:24.34	11:56:26.65	0	2.3s	[+23]	28°	27°
28	Tmp	92	2.647	11:57:24.09	11:57:25.58	0	1.5s	+15	26°	27°
30	Tmp	100	3.314	11:59:09.84	11:59:18.02	0	8.2s	+82	29°	27°
31	Tmp	109	4.222	12:01:24.04	12:01:26.64	0	2.6s	[+26]	24°	27°
32	Tmp	112	4.505	12:02:21.01	12:02:21.12	0	0.1s	+1	2°	27°
33	Tmp	119	5.089	12:03:46.11	12:03:47.32	0	1.2s	+12	22°	27°
34	Tmp	122	5.383	12:04:34.96	12:04:33.70	0	1.3s	-13	24°	27°
35	Tmp	125	5.687	12:05:17.68	12:05:18.47	0	0.8s	+8	13°	27°
36	Tmp	130	6.018	12:05:56.99	12:06:01.43	0	4.4s	+44	22°	27°
37	Tmp	136	6.574	12:08:20.95	12:08:21.13	0	0.2s	+2	7°	26°
38	Tmp	150	7.738	12:11:33.17	12:11:38.46	0	5.3s	+53	29°	27°
39	Tmp	160	8.704	12:14:00.57	12:14:03.67	0	3.1s	+31	28°	26°
40	Tmp	162	8.870	12:14:23.58	12:14:24.49	0	0.9s	+9	25°	26°
41	Tmp	164	9.215	12:15:08.54	12:15:08.57	0	0.0s	0	2°	26°
42	Tmp	169	9.614	12:16:13.02	12:16:12.55	0	0.5s	-5	10°	26°
43	Tmp	174	10.073	12:17:16.11	12:17:15.78	0	0.3s	-3	19°	26°
44	Tmp	178	10.466	12:18:11.40	12:18:10.90	0	0.5s	-5	9°	26°
45	Tmp	184	11.208	12:19:56.91	12:19:58.31	0	1.4s	+14	24°	26°
46	Tmp	188	11.526	12:20:51.67	12:20:51.31	0	0.4s	-4	14°	26°
47	Tmp	190	11.687	12:21:11.71	12:21:15.75	0	4.0s	+40	29°	26°
48	Tmp	194	12.114	12:22:13.74	12:22:15.45	0	1.7s	+17	26°	26°
49	Tmp	202	12.957	12:24:16.76	12:24:17.80	0	1.0s	+10	27°	26°
50	Tmp	207	13.285	12:25:01.77	12:25:02.03	0	0.3s	+3	6°	26°
51	Tmp	214	13.740	12:26:00.55	12:26:02.18	0	1.6s	+16	25°	26°
52	Tmp	217	14.285	12:27:19.77	12:27:18.08	0	1.7s	-17	18°	26°
53	Tmp	219	14.624	12:28:08.26	12:28:09.59	0	1.3s	+13	26°	26°
54	Tmp	219	15.748	12:29:52.01	12:29:52.05	0	0.0s	0	1°	26°
55	Tmp	221	17.190	12:31:42.78	12:31:42.74	0	0.0s	0	2°	26°
<b>Etapa A</b>	<b>Num 87</b>	<b>Pen 0</b>	<b>PCZ 3</b>	<b>Total PP 753</b>	<b>PG 0</b>					
70	Tmp	291	0.180	14:03:19.41	14:03:18.47	0	0.9s	-9	25°	25°
71	Tmp	297	1.910	14:06:08.97	14:06:08.66	0	0.3s	-3	8°	18°

PC	Tp	Trc	DistPC	Ideal	Passagem	Pen	Erro	Pontos	NoPC	AtePC
72	Tmp	301	0.354	14:10:19.90	14:10:20.98	0	1.1s	+11	23°	24°
73	Tmp	307	0.815	14:11:22.71	14:11:26.30	0	3.6s	+36	26°	26°
74	Tmp	308	1.186	14:12:05.61	14:12:16.85	0	11.2s	+112	29°	28°
75	Tmp	313	2.020	14:13:44.02	14:13:54.91	0	10.9s	+109	28°	29°
76	Tmp	315	2.480	14:15:13.76	14:15:14.07	0	0.3s	+3	6°	29°
77	Tmp	319	3.068	14:16:31.76	14:16:31.74	0	0.0s	0	1°	29°
78	Tmp	323	0.373	14:27:40.96	14:27:42.01	0	1.1s	+11	13°	28°
79	Tmp	324	0.133	14:28:13.99	14:28:19.21	0	5.2s	+52	27°	28°
80	Tmp	326	0.427	14:28:50.43	14:28:56.47	0	6.0s	+60	28°	28°
81	Tmp	329	0.709	14:29:33.65	14:29:47.97	0	14.3s	+143	28°	28°
82	Tmp	331	1.147	14:30:27.90	14:30:37.61	0	9.7s	+97	28°	28°
83	Tmp	333	1.479	14:31:06.76	14:31:14.33	0	7.6s	+76	28°	28°
84	Tmp	335	1.585	14:31:21.66	14:31:33.43	0	11.8s	+118	28°	28°
85	Tmp	337	0.160	14:31:45.60	14:31:52.26	0	6.7s	+67	28°	28°
86	Tmp	338	0.300	14:32:04.71	14:32:12.92	0	8.2s	+82	22°	28°
87	Tmp	339	0.452	14:32:29.56	14:32:31.75	0	2.2s	[+22]	22°	27°
88	Tmp	344	0.094	14:33:34.72	14:33:33.85	0	0.9s	-9	15°	27°
89	Tmp	349	0.676	14:35:00.52	14:35:01.15	0	0.6s	+6	17°	27°
90	Tmp	352	0.132	14:35:20.78	14:35:41.68	0	20.9s	+209	27°	27°
91	Tmp	357	0.787	14:36:56.69	14:37:15.60	0	18.9s	+189	27°	27°
92	Tmp	364	1.343	14:38:35.97	14:38:46.70	0	10.7s	+107	26°	27°
93	Tmp	365	1.538	14:38:57.15	14:39:05.88	0	8.7s	+87	27°	27°
94	Tmp	370	2.036	14:39:51.25	14:40:00.73	0	9.5s	+95	26°	26°
96	Tmp	377	2.882	14:41:45.56	14:41:46.25	0	0.7s	+7	12°	26°
97	Tmp	379	0.144	14:42:26.22	14:42:33.46	0	7.2s	+72	25°	26°
98	Tmp	381	0.408	14:42:53.62	14:42:56.55	0	2.9s	[+29]	25°	26°
101	Tmp	386	1.243	14:46:15.73	14:46:15.48	0	0.3s	-3	11°	26°
102	Tmp	387	1.472	14:46:48.92	14:47:05.97	0	17.1s	+171	27°	26°
103	Tmp	394	2.008	14:48:00.89	14:48:34.83	0	33.9s	[+339]	27°	26°
104	Tmp	395	2.455	14:48:56.99	14:49:25.01	0	28.0s	+280	27°	26°
105	Tmp	401	3.194	14:50:33.28	14:51:00.82	0	27.5s	+275	27°	26°
106	Tmp	405	4.087	14:52:35.50	14:52:50.29	0	14.8s	+148	27°	26°
107	Tmp	408	0.182	14:58:13.07	14:58:13.09	0	0.0s	0	1°	26°
108	Tmp	414	1.257	15:00:22.48	15:00:21.81	0	0.7s	-7	23°	26°
109	Tmp	418	2.535	15:02:41.85	15:02:41.57	0	0.3s	-3	8°	26°
110	Tmp	422	3.834	15:04:52.92	15:04:52.76	0	0.2s	-2	14°	26°

<b>Etapa B</b>	<b>Num 87</b>	<b>Pen 0</b>	<b>PCZ 2</b>	<b>Total PP 2659</b>	<b>PG 0</b>					
<b>Num 79</b>	<b>A PG 0</b>	<b>26°</b>	<b>B PG 0</b>	<b>26°</b>	<b>Tot PG 0</b>	<b>Col. 28°</b>				





# RALLY DE SÃO BENTO ESTRE - CAMPEONATO RALLY SC 2014



## Performance Individual

PC	Tp	Trc	DistPC	Ideal	Passagem	Pen	Erro	Pontos	NoPC	AtePC	PC	Tp	Trc	DistPC	Ideal	Passagem	Pen	Erro	Pontos	NoPC	AtePC		
<b>N</b>	<b>89</b>	89 / Rogério Acunha / Gustavo do Amaral Pleski										<b>72</b>	Tmp	301	0.354	14:11:19.90		0			<b>+6000</b>	30°	30°
<b>u</b>	<b>30°</b>	Cat / NL / Largada JUNIOR / 80 / 10:50:00										<b>73</b>	Tmp	307	0.815	14:12:22.71		0			<b>+6000</b>	30°	30°
<b>m</b>	<b>30°</b>	Concordia					TROLLER					<b>74</b>	Tmp	308	1.186	14:13:05.61		0			<b>+6000</b>	30°	30°
<b>1</b>	Tmp	3	0.490	11:11:56.07		0		<b>+6000</b>	29°	29°	<b>75</b>	Tmp	313	2.020	14:14:44.02		0			<b>+6000</b>	30°	30°	
<b>2</b>	Tmp	6	1.463	11:13:17.60		0		<b>+6000</b>	29°	29°	<b>76</b>	Tmp	315	2.480	14:16:13.76		0			<b>+6000</b>	30°	30°	
<b>3</b>	Tmp	9	2.420	11:14:46.45		0		<b>+6000</b>	29°	29°	<b>77</b>	Tmp	319	3.068	14:17:31.76		0			<b>+6000</b>	30°	30°	
<b>4</b>	Tmp	12	4.598	11:18:53.66		0		<b>+6000</b>	29°	29°	<b>78</b>	Tmp	323	0.373	14:28:40.96		0			<b>+6000</b>	30°	30°	
<b>5</b>	Tmp	15	5.338	11:20:33.90		0		<b>+6000</b>	29°	29°	<b>79</b>	Tmp	324	0.133	14:29:13.99		0			<b>+6000</b>	30°	30°	
<b>6</b>	Tmp	16	5.693	11:21:17.32		0		<b>+6000</b>	29°	29°	<b>80</b>	Tmp	326	0.427	14:29:50.43		0			<b>+6000</b>	30°	30°	
<b>7</b>	Tmp	20	6.865	11:23:34.83		0		<b>+6000</b>	30°	30°	<b>81</b>	Tmp	329	0.709	14:30:33.65		0			<b>+6000</b>	30°	30°	
<b>8</b>	Tmp	24	7.534	11:24:36.09		0		<b>+6000</b>	30°	30°	<b>82</b>	Tmp	331	1.147	14:31:27.90		0			<b>+6000</b>	30°	30°	
<b>9</b>	Tmp	26	8.195	11:25:45.12		0		<b>+6000</b>	30°	30°	<b>83</b>	Tmp	333	1.479	14:32:06.76		0			<b>+6000</b>	30°	30°	
<b>10</b>	Tmp	30	8.976	11:26:58.39		0		<b>+6000</b>	30°	30°	<b>84</b>	Tmp	335	1.585	14:32:21.66		0			<b>+6000</b>	30°	30°	
<b>11</b>	Tmp	34	9.579	11:27:54.35		0		<b>+6000</b>	30°	30°	<b>85</b>	Tmp	337	0.160	14:32:45.60		0			<b>+6000</b>	30°	30°	
<b>12</b>	Tmp	38	10.544	11:29:44.95		0		<b>+6000</b>	30°	30°	<b>86</b>	Tmp	338	0.300	14:33:04.71		0			<b>+6000</b>	30°	30°	
<b>13</b>	Tmp	43	11.203	11:31:03.64		0		<b>+6000</b>	30°	30°	<b>87</b>	Tmp	339	0.452	14:33:29.56		0			<b>+6000</b>	30°	30°	
<b>14</b>	Tmp	46	11.746	11:32:06.53		0		<b>+6000</b>	30°	30°	<b>88</b>	Tmp	344	0.094	14:34:34.72		0			<b>+6000</b>	30°	30°	
<b>15</b>	Tmp	52	12.421	11:33:27.40		0		<b>+6000</b>	30°	30°	<b>89</b>	Tmp	349	0.676	14:36:00.52		0			<b>+6000</b>	30°	30°	
<b>16</b>	Tmp	58	13.480	11:35:31.71		0		<b>+6000</b>	30°	30°	<b>90</b>	Tmp	352	0.132	14:36:20.78		0			<b>+6000</b>	30°	30°	
<b>17</b>	Tmp	60	13.909	11:36:15.28		0		<b>+6000</b>	30°	30°	<b>91</b>	Tmp	357	0.787	14:37:56.69		0			<b>+6000</b>	30°	30°	
<b>18</b>	Tmp	62	14.225	11:36:49.82		0		<b>+6000</b>	30°	30°	<b>92</b>	Tmp	364	1.343	14:39:35.97		0			<b>+6000</b>	30°	30°	
<b>19</b>	Tmp	63	14.373	11:37:03.11		0		<b>+6000</b>	30°	30°	<b>93</b>	Tmp	365	1.538	14:39:57.15		0			<b>+6000</b>	30°	30°	
<b>20</b>	Tmp	66	0.235	11:52:43.53		0		<b>+6000</b>	30°	30°	<b>94</b>	Tmp	370	2.036	14:40:51.25		0			<b>+6000</b>	30°	30°	
<b>21</b>	Tmp	70	0.486	11:53:20.84		0		<b>+6000</b>	30°	30°	<b>96</b>	Tmp	377	2.882	14:42:45.56		0			<b>+6000</b>	30°	30°	
<b>22</b>	Tmp	71	0.744	11:53:45.44		0		<b>+6000</b>	30°	30°	<b>97</b>	Tmp	379	0.144	14:43:26.22		0			<b>+6000</b>	30°	30°	
<b>23</b>	Tmp	75	1.067	11:54:37.13		0		<b>+6000</b>	30°	30°	<b>98</b>	Tmp	381	0.408	14:43:53.62		0			<b>+6000</b>	30°	30°	
<b>24</b>	Tmp	78	1.418	11:55:33.73		0		<b>+6000</b>	30°	30°	<b>101</b>	Tmp	386	1.243	14:47:15.73		0			<b>+6000</b>	30°	30°	
<b>25</b>	Tmp	81	1.727	11:56:11.25		0		<b>+6000</b>	30°	30°	<b>102</b>	Tmp	387	1.472	14:47:48.92		0			<b>+6000</b>	30°	30°	
<b>26</b>	Tmp	83	1.875	11:56:31.32		0		<b>+6000</b>	30°	30°	<b>103</b>	Tmp	394	2.008	14:49:00.89		0			<b>+6000</b>	30°	30°	
<b>27</b>	Tmp	87	2.276	11:57:24.34		0		<b>+6000</b>	30°	30°	<b>104</b>	Tmp	395	2.455	14:49:56.99		0			<b>+6000</b>	30°	30°	
<b>28</b>	Tmp	92	2.647	11:58:24.09		0		<b>+6000</b>	30°	30°	<b>105</b>	Tmp	401	3.194	14:51:33.28		0			<b>+6000</b>	30°	30°	
<b>30</b>	Tmp	100	3.314	12:00:09.84		0		<b>+6000</b>	30°	30°	<b>106</b>	Tmp	405	4.087	14:53:35.50		0			<b>+6000</b>	30°	30°	
<b>31</b>	Tmp	109	4.222	12:02:24.04		0		<b>+6000</b>	30°	30°	<b>107</b>	Tmp	408	0.182	14:59:13.07		0			<b>+6000</b>	30°	30°	
<b>32</b>	Tmp	112	4.505	12:03:21.01		0		<b>+6000</b>	30°	30°	<b>108</b>	Tmp	414	1.257	15:01:22.48		0			<b>+6000</b>	30°	30°	
<b>33</b>	Tmp	119	5.089	12:04:46.11		0		<b>+6000</b>	30°	30°	<b>109</b>	Tmp	418	2.535	15:03:41.85		0			<b>+6000</b>	30°	30°	
<b>34</b>	Tmp	122	5.383	12:05:34.96		0		<b>+6000</b>	30°	30°	<b>110</b>	Tmp	422	3.834	15:05:52.92		0			<b>+6000</b>	30°	30°	
<b>35</b>	Tmp	125	5.687	12:06:17.68		0		<b>+6000</b>	30°	30°	<b>Etapa B</b> Num <b>89</b> Pen <b>0</b> PCZ <b>0</b> Total PP <b>228000</b> PG <b>0</b>												
<b>36</b>	Tmp	130	6.018	12:06:56.99		0		<b>+6000</b>	30°	30°	<b>Num 80</b> A PG <b>0</b> NC B PG <b>0</b> 30° Tot PG <b>0</b> Col. <b>30°</b>												
<b>37</b>	Tmp	136	6.574	12:09:20.95		0		<b>+6000</b>	30°	30°													
<b>38</b>	Tmp	150	7.738	12:12:33.17		0		<b>+6000</b>	30°	30°													
<b>39</b>	Tmp	160	8.704	12:15:00.57		0		<b>+6000</b>	30°	30°													
<b>40</b>	Tmp	162	8.870	12:15:23.58		0		<b>+6000</b>	30°	30°													
<b>41</b>	Tmp	164	9.215	12:16:08.54		0		<b>+6000</b>	30°	30°													
<b>42</b>	Tmp	169	9.614	12:17:13.02		0		<b>+6000</b>	30°	30°													
<b>43</b>	Tmp	174	10.073	12:18:16.11		0		<b>+6000</b>	30°	30°													
<b>44</b>	Tmp	178	10.466	12:19:11.40		0		<b>+6000</b>	30°	30°													
<b>45</b>	Tmp	184	11.208	12:20:56.91		0		<b>+6000</b>	30°	30°													
<b>46</b>	Tmp	188	11.526	12:21:51.67		0		<b>+6000</b>	30°	30°													
<b>47</b>	Tmp	190	11.687	12:22:11.71		0		<b>+6000</b>	30°	30°													
<b>48</b>	Tmp	194	12.114	12:23:13.74		0		<b>+6000</b>	30°	30°													
<b>49</b>	Tmp	202	12.957	12:25:16.76		0		<b>+6000</b>	30°	30°													
<b>50</b>	Tmp	207	13.285	12:26:01.77		0		<b>+6000</b>	30°	30°													
<b>51</b>	Tmp	214	13.740	12:27:00.55		0		<b>+6000</b>	30°	30°													
<b>52</b>	Tmp	217	14.285	12:28:19.77		0		<b>+6000</b>	30°	30°													
<b>53</b>	Tmp	219	14.624	12:29:08.26		0		<b>+6000</b>	30°	30°													
<b>54</b>	Tmp	219	15.748	12:30:52.01		0		<b>+6000</b>	30°	30°													
<b>55</b>	Tmp	221	17.190	12:32:42.78		0		<b>+6000</b>	30°	30°													
<b>Etapa A</b> Num <b>89</b> Pen <b>0</b> PCZ <b>0</b> Total PP <b>324000</b> PG <b>0</b>											<b>70</b>	Tmp	291	0.180	14:04:19.41		0		<b>+6000</b>	30°	30°		
<b>71</b>	Tmp	297	1.910	14:07:08.97		0		<b>+6000</b>	30°	30°													

# RALLY DE SÃO BENTO ESTRE - CAMPEONATO RALLY SC 2014

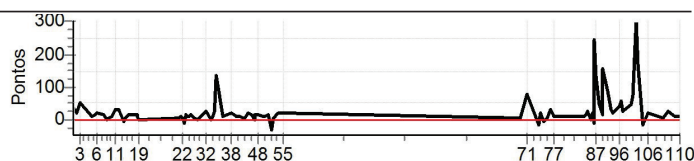


## Performance Individual

PC	Tp	Trc	DistPC	Ideal	Passagem	Pen	Erro	Pontos	NoPC	AtePC	
<b>N</b>	<b>90</b>	90 / Jorge Larri Taufer / Rafael Olmi Floriani									
<b>u</b>		Cat / NL / Largada JUNIOR / 81 / 10:51:00									
<b>m</b>	<b>27°</b>	Concordia				RANGER					
PC	Tp	Trc	DistPC	Ideal	Passagem	Pen	Erro	Pontos	NoPC	AtePC	
1	Tmp	3	0.490	11:12:56.07	11:12:59.69	0	3.6s	+36	27°	27°	
2	Tmp	6	1.463	11:14:17.60	11:14:19.57	0	2.0s	+20	27°	27°	
3	Tmp	9	2.420	11:15:46.45	11:15:51.99	0	5.5s	+55	27°	27°	
4	Tmp	12	4.598	11:19:53.66	11:19:54.83	0	1.2s	+12	25°	27°	
5	Tmp	15	5.338	11:21:33.90	11:21:35.29	0	1.4s	+14	24°	27°	
6	Tmp	16	5.693	11:22:17.32	11:22:19.74	0	2.4s	+24	26°	27°	
7	Tmp	20	6.865	11:24:34.83	11:24:36.71	0	1.9s	+19	28°	27°	
8	Tmp	24	7.534	11:25:36.09	11:25:36.25	0	0.2s	+2	7°	27°	
9	Tmp	26	8.195	11:26:45.12	11:26:45.55	0	0.4s	+4	5°	27°	
10	Tmp	30	8.976	11:27:58.39	11:27:59.30	0	0.9s	+9	25°	27°	
11	Tmp	34	9.579	11:28:54.35	11:28:57.40	0	3.1s	+31	24°	27°	
12	Tmp	38	10.544	11:30:44.95	11:30:48.10	0	3.2s	+32	27°	27°	
13	Tmp	43	11.203	11:32:03.64	11:32:03.30	0	0.3s	-3	6°	27°	
14	Tmp	46	11.746	11:33:06.53	11:33:07.27	0	0.7s	+7	22°	27°	
15	Tmp	52	12.421	11:34:27.40	11:34:28.98	0	1.6s	+16	26°	27°	
16	Tmp	58	13.480	11:36:31.71	11:36:33.32	0	1.6s	+16	28°	27°	
17	Tmp	60	13.909	11:37:15.28	11:37:16.70	0	1.4s	+14	27°	27°	
18	Tmp	62	14.225	11:37:49.82	11:37:50.73	0	0.9s	+9	19°	27°	
19	Tmp	63	14.373	11:38:03.11	11:38:03.33	0	0.2s	+2	3°	27°	
20	Tmp	66	0.235	11:53:43.53	11:53:43.97	0	0.4s	+4	13°	26°	
21	Tmp	70	0.486	11:54:20.84	11:54:21.70	0	0.9s	+9	14°	26°	
22	Tmp	71	0.744	11:54:45.44	11:54:46.10	0	0.7s	+7	20°	26°	
23	Tmp	75	1.067	11:55:37.13	11:55:36.44	0	0.7s	-7	16°	26°	
24	Tmp	78	1.418	11:56:33.73	11:56:35.14	0	1.4s	+14	26°	26°	
25	Tmp	81	1.727	11:57:11.25	11:57:12.16	0	0.9s	+9	21°	26°	
26	Tmp	83	1.875	11:57:31.32	11:57:32.39	0	1.1s	+11	26°	26°	
27	Tmp	87	2.276	11:58:24.34	11:58:25.89	0	1.6s	+16	26°	26°	
28	Tmp	92	2.647	11:59:24.09	11:59:24.58	0	0.5s	+5	12°	26°	
30	Tmp	100	3.314	12:01:09.84	12:01:10.02	0	0.2s	+2	2°	26°	
31	Tmp	109	4.222	12:03:24.04	12:03:26.20	0	2.2s	+22	20°	26°	
32	Tmp	112	4.505	12:04:21.01	12:04:23.68	0	2.7s	[+27]	28°	26°	
33	Tmp	119	5.089	12:05:46.11	12:05:46.01	0	0.1s	-1	3°	25°	
34	Tmp	122	5.383	12:06:34.96	12:06:35.92	0	1.0s	+10	20°	25°	
35	Tmp	125	5.687	12:07:17.68	12:07:20.23	0	2.6s	[+26]	26°	25°	
36	Tmp	130	6.018	12:07:56.99	12:08:10.33	0	13.3s	[+133]	27°	25°	
37	Tmp	136	6.574	12:10:20.95	12:10:22.20	0	1.3s	+13	19°	25°	
38	Tmp	150	7.738	12:13:33.17	12:13:35.58	0	2.4s	+24	28°	25°	
39	Tmp	160	8.704	12:16:00.57	12:16:01.68	0	1.1s	+11	20°	25°	
40	Tmp	162	8.870	12:16:23.58	12:16:24.43	0	0.9s	+9	24°	25°	
41	Tmp	164	9.215	12:17:08.54	12:17:09.58	0	1.0s	+10	28°	25°	
42	Tmp	169	9.614	12:18:13.02	12:18:13.83	0	0.8s	+8	20°	25°	
43	Tmp	174	10.073	12:19:16.11	12:19:16.66	0	0.6s	+6	23°	25°	
44	Tmp	178	10.466	12:20:11.40	12:20:13.67	0	2.3s	+23	29°	25°	
45	Tmp	184	11.208	12:21:56.91	12:21:58.71	0	1.8s	+18	26°	25°	
46	Tmp	188	11.526	12:22:51.67	12:22:52.01	0	0.3s	+3	10°	25°	
47	Tmp	190	11.687	12:23:11.71	12:23:13.06	0	1.4s	+14	21°	25°	
48	Tmp	194	12.114	12:24:13.74	12:24:15.43	0	1.7s	+17	25°	25°	
49	Tmp	202	12.957	12:26:16.76	12:26:17.80	0	1.0s	+10	26°	25°	
50	Tmp	207	13.285	12:27:01.77	12:27:02.91	0	1.1s	+11	23°	25°	
51	Tmp	214	13.740	12:28:00.55	12:28:02.35	0	1.8s	+18	27°	25°	
52	Tmp	217	14.285	12:29:19.77	12:29:16.75	0	3.0s	[-30]	29°	25°	
53	Tmp	219	14.624	12:30:08.26	12:30:08.80	0	0.5s	+5	19°	25°	
54	Tmp	219	15.748	12:31:52.01	12:31:54.37	0	2.4s	+24	29°	25°	
55	Tmp	221	17.190	12:33:42.78	12:33:45.07	0	2.3s	+23	29°	25°	

PC	Tp	Trc	DistPC	Ideal	Passagem	Pen	Erro	Pontos	NoPC	AtePC
72	Tmp	301	0.354	14:12:19.90	14:12:18.70	0	1.2s	-12	25°	27°
73	Tmp	307	0.815	14:13:22.71	14:13:24.92	0	2.2s	+22	18°	29°
74	Tmp	308	1.186	14:14:05.61	14:14:05.24	0	0.4s	-4	6°	25°
75	Tmp	313	2.020	14:15:44.02	14:15:44.53	0	0.5s	+5	22°	24°
76	Tmp	315	2.480	14:17:13.76	14:17:16.71	0	3.0s	[+30]	28°	27°
77	Tmp	319	3.068	14:18:31.76	14:18:32.78	0	1.0s	+10	13°	25°
78	Tmp	323	0.373	14:29:40.96	14:29:42.18	0	1.2s	+12	15°	23°
79	Tmp	324	0.133	14:30:13.99	14:30:14.89	0	0.9s	+9	5°	20°
80	Tmp	326	0.427	14:30:50.43	14:30:52.11	0	1.7s	+17	17°	21°
81	Tmp	329	0.709	14:31:33.65	14:31:36.17	0	2.5s	+25	12°	20°
82	Tmp	331	1.147	14:32:27.90	14:32:28.24	0	0.3s	+3	10°	20°
83	Tmp	333	1.479	14:33:06.76	14:33:08.54	0	1.8s	+18	22°	20°
84	Tmp	335	1.585	14:33:21.66	14:33:23.89	0	2.2s	+22	14°	20°
85	Tmp	337	0.160	14:33:45.60	14:33:44.77	0	0.8s	-8	21°	20°
86	Tmp	338	0.300	14:34:04.71	14:34:29.06	0	24.4s	+244	27°	20°
87	Tmp	339	0.452	14:34:29.56	14:34:42.91	0	13.4s	+134	27°	23°
88	Tmp	344	0.094	14:35:34.72	14:35:39.46	0	4.7s	+47	26°	24°
89	Tmp	349	0.676	14:37:00.52	14:37:02.44	0	1.9s	+19	25°	24°
90	Tmp	352	0.132	14:37:20.78	14:37:36.32	0	15.5s	+155	26°	26°
91	Tmp	357	0.787	14:38:56.69	14:39:05.75	0	9.1s	+91	26°	26°
92	Tmp	364	1.343	14:40:35.97	14:40:38.93	0	3.0s	[+30]	22°	26°
93	Tmp	365	1.538	14:40:57.15	14:40:59.34	0	2.2s	+22	22°	26°
94	Tmp	370	2.036	14:41:51.25	14:41:54.08	0	2.8s	+28	18°	25°
96	Tmp	377	2.882	14:43:45.56	14:43:49.77	0	4.2s	+42	26°	25°
97	Tmp	379	0.144	14:44:26.22	14:44:31.96	0	5.7s	+57	22°	25°
98	Tmp	381	0.408	14:44:53.62	14:44:56.37	0	2.8s	+28	24°	25°
101	Tmp	386	1.243	14:48:15.73	14:48:20.29	0	4.6s	+46	27°	25°
102	Tmp	387	1.472	14:48:48.92	14:48:56.28	0	7.4s	+74	24°	25°
103	Tmp	394	2.008	14:50:00.89	14:50:30.99	0	30.1s	[+301]	26°	25°
104	Tmp	395	2.455	14:50:56.99	14:51:14.02	0	17.0s	+170	26°	25°
105	Tmp	401	3.194	14:52:33.28	14:52:32.10	0	1.2s	-12	16°	25°
106	Tmp	405	4.087	14:54:35.50	14:54:37.66	0	2.2s	+22	23°	25°
107	Tmp	408	0.182	15:00:13.07	15:00:13.60	0	0.5s	+5	16°	25°
108	Tmp	414	1.257	15:02:22.48	15:02:25.32	0	2.8s	+28	28°	25°
109	Tmp	418	2.535	15:04:41.85	15:04:43.09	0	1.2s	+12	26°	25°
110	Tmp	422	3.834	15:06:52.92	15:06:53.95	0	1.0s	+10	27°	25°

<b>Etapa B</b>	<b>Num</b> 90	<b>Pen</b> 0	<b>PCZ</b> 0	<b>Total PP</b> 1497	<b>PG</b> 0
<b>Num</b> 81	<b>A PG</b> 0	<b>25°</b>	<b>B PG</b> 0	<b>25°</b>	<b>Tot PG</b> 0
	<b>Col.</b> 27°				



<b>Etapa A</b>	<b>Num</b> 90	<b>Pen</b> 0	<b>PCZ</b> 0	<b>Total PP</b> 689	<b>PG</b> 0					
70	Tmp	291	0.180	14:05:19.41	14:05:19.76	0	0.4s	+4	15°	15°
71	Tmp	297	1.910	14:08:08.97	14:08:16.92	0	8.0s	+80	29°	21°

# RALLY DE SÃO BENTO ESTRE - CAMPEONATO RALLY SC 2014



## Performance Individual

PC	Tp	Trc	DistPC	Ideal	Passagem	Pen	Erro	Pontos	NoPC	AtePC	PC	Tp	Trc	DistPC	Ideal	Passagem	Pen	Erro	Pontos	NoPC	AtePC	
<b>N</b>	<b>91</b>	91 / Paulo Sergio dos Santos / Leandro Jose Machado										<b>72</b>	Tmp	301	0.354	14:13:19.90	14:13:20.34	0	0.4s	<b>+4</b>	9°	15°
<b>u</b>	<b>12°</b>	Cat / NL / Largada JUNIOR / 82 / 10:52:00										<b>73</b>	Tmp	307	0.815	14:14:22.71	14:14:23.50	0	0.8s	<b>[+8]</b>	6°	14°
<b>m</b>	<b>12°</b>	Sao Bento do Sul TROLLER T4 TDI										<b>74</b>	Tmp	308	1.186	14:15:05.61	14:15:05.40	0	0.2s	<b>-2</b>	3°	6°
<b>1</b>	Tmp	3	0.490	11:13:56.07	11:13:56.25	0	0.2s	<b>+2</b>	16°	16°	<b>75</b>	Tmp	313	2.020	14:16:44.02	14:16:43.93	0	0.1s	<b>-1</b>	4°	5°	
<b>2</b>	Tmp	6	1.463	11:15:17.60	11:15:17.38	0	0.2s	<b>-2</b>	11°	19°	<b>76</b>	Tmp	315	2.480	14:18:13.76	14:18:13.76	0	0.0s	<b>0</b>	1°	2°	
<b>3</b>	Tmp	9	2.420	11:16:46.45	11:16:46.45	0	0.0s	<b>0</b>	1°	9°	<b>77</b>	Tmp	319	3.068	14:19:31.76	14:19:57.45	0	25.7s	<b>[+257]</b>	29°	2°	
<b>4</b>	Tmp	12	4.598	11:20:53.66	11:20:53.80	0	0.1s	<b>+1</b>	7°	6°	<b>78</b>	Tmp	323	0.373	14:30:40.96	15:12:44.98	0	42m04s	<b>+6000</b>	29°	29°	
<b>5</b>	Tmp	15	5.338	11:22:33.90	11:22:34.69	0	0.8s	<b>+8</b>	20°	8°	<b>79</b>	Tmp	324	0.133	14:31:13.99	15:16:10.47	0	44m56s	<b>+6000</b>	29°	29°	
<b>6</b>	Tmp	16	5.693	11:23:17.32	11:23:18.07	0	0.8s	<b>+8</b>	11°	14°	<b>80</b>	Tmp	326	0.427	14:31:50.43	15:16:54.26	0	45m03s	<b>+6000</b>	29°	29°	
<b>7</b>	Tmp	20	6.865	11:25:34.83	11:25:34.16	0	0.7s	<b>-7</b>	15°	15°	<b>81</b>	Tmp	329	0.709	14:32:33.65	15:17:38.44	0	45m04s	<b>+6000</b>	29°	29°	
<b>8</b>	Tmp	24	7.534	11:26:36.09	11:26:36.13	0	0.0s	<b>0</b>	2°	10°	<b>82</b>	Tmp	331	1.147	14:33:27.90	15:18:30.67	0	45m02s	<b>+6000</b>	29°	29°	
<b>9</b>	Tmp	26	8.195	11:27:45.12	11:27:44.37	0	0.8s	<b>-8</b>	13°	8°	<b>83</b>	Tmp	333	1.479	14:34:06.76	15:19:05.06	0	44m58s	<b>+6000</b>	29°	29°	
<b>10</b>	Tmp	30	8.976	11:28:58.39	11:28:57.75	0	0.6s	<b>-6</b>	19°	13°	<b>84</b>	Tmp	335	1.585	14:34:21.66	15:19:24.32	0	45m02s	<b>+6000</b>	29°	29°	
<b>11</b>	Tmp	34	9.579	11:29:54.35	11:29:54.55	0	0.2s	<b>+2</b>	5°	9°	<b>85</b>	Tmp	337	0.160	14:34:45.60	15:19:46.01	0	45m00s	<b>+6000</b>	29°	29°	
<b>12</b>	Tmp	38	10.544	11:31:44.95	11:31:44.48	0	0.5s	<b>-5</b>	17°	9°	<b>86</b>	Tmp	338	0.300	14:35:04.71	15:20:06.57	0	45m01s	<b>+6000</b>	29°	29°	
<b>13</b>	Tmp	43	11.203	11:33:03.64	11:33:03.17	0	0.5s	<b>-5</b>	9°	7°	<b>87</b>	Tmp	339	0.452	14:35:29.56	15:20:28.43	0	44m58s	<b>+6000</b>	29°	29°	
<b>14</b>	Tmp	46	11.746	11:34:06.53	11:34:06.64	0	0.1s	<b>+1</b>	7°	7°	<b>88</b>	Tmp	344	0.094	14:36:34.72		0		<b>+6000</b>	29°	29°	
<b>15</b>	Tmp	52	12.421	11:35:27.40	11:35:27.53	0	0.1s	<b>+1</b>	5°	9°	<b>89</b>	Tmp	349	0.676	14:38:00.52		0		<b>+6000</b>	29°	29°	
<b>16</b>	Tmp	58	13.480	11:37:31.71	11:37:31.15	0	0.6s	<b>-6</b>	13°	10°	<b>90</b>	Tmp	352	0.132	14:38:20.78	15:21:39.69	0	43m18s	<b>+6000</b>	29°	29°	
<b>17</b>	Tmp	60	13.909	11:38:15.28	11:38:15.28	0	0.0s	<b>0</b>	1°	8°	<b>91</b>	Tmp	357	0.787	14:39:56.69	15:23:25.68	0	43m29s	<b>+6000</b>	29°	29°	
<b>18</b>	Tmp	62	14.225	11:38:49.82	11:38:49.59	0	0.2s	<b>-2</b>	5°	7°	<b>92</b>	Tmp	364	1.343	14:41:35.97	15:25:36.62	0	44m00s	<b>+6000</b>	29°	29°	
<b>19</b>	Tmp	63	14.373	11:39:03.11	11:39:02.38	0	0.7s	<b>-7</b>	13°	7°	<b>93</b>	Tmp	365	1.538	14:41:57.15	15:25:58.46	0	44m01s	<b>+6000</b>	29°	29°	
<b>20</b>	Tmp	66	0.235	11:54:43.53	11:54:43.67	0	0.1s	<b>+1</b>	4°	4°	<b>94</b>	Tmp	370	2.036	14:42:51.25	15:26:53.63	0	44m02s	<b>+6000</b>	29°	29°	
<b>21</b>	Tmp	70	0.486	11:55:20.84	11:55:21.34	0	0.5s	<b>+5</b>	9°	6°	<b>96</b>	Tmp	377	2.882	14:44:45.56	15:28:46.15	0	44m00s	<b>+6000</b>	29°	29°	
<b>22</b>	Tmp	71	0.744	11:55:45.44	11:55:45.37	0	0.1s	<b>-1</b>	4°	4°	<b>97</b>	Tmp	379	0.144	14:45:26.22	15:29:30.51	0	44m04s	<b>+6000</b>	29°	29°	
<b>23</b>	Tmp	75	1.067	11:56:37.13	11:56:36.71	0	0.4s	<b>-4</b>	11°	4°	<b>98</b>	Tmp	381	0.408	14:45:53.62	15:29:53.19	0	43m59s	<b>+6000</b>	29°	29°	
<b>24</b>	Tmp	78	1.418	11:57:33.73	11:57:34.01	0	0.3s	<b>+3</b>	12°	4°	<b>101</b>	Tmp	386	1.243	14:49:15.73	15:31:51.34	0	42m35s	<b>+6000</b>	29°	29°	
<b>25</b>	Tmp	81	1.727	11:58:11.25	11:58:10.91	0	0.3s	<b>-3</b>	9°	3°	<b>102</b>	Tmp	387	1.472	14:49:48.92	15:32:28.35	0	42m39s	<b>+6000</b>	29°	29°	
<b>26</b>	Tmp	83	1.875	11:58:31.32	11:58:31.34	0	0.0s	<b>0</b>	1°	3°	<b>103</b>	Tmp	394	2.008	14:51:00.89	15:33:44.70	0	42m43s	<b>+6000</b>	29°	29°	
<b>27</b>	Tmp	87	2.276	11:59:24.34	11:59:24.82	0	0.5s	<b>+5</b>	11°	3°	<b>104</b>	Tmp	395	2.455	14:51:56.99	15:34:39.30	0	42m42s	<b>+6000</b>	29°	29°	
<b>28</b>	Tmp	92	2.647	12:00:24.09	12:00:24.88	0	0.8s	<b>+8</b>	18°	3°	<b>105</b>	Tmp	401	3.194	14:53:33.28	15:36:34.94	0	43m01s	<b>+6000</b>	29°	29°	
<b>29</b>	Tmp	100	3.314	12:02:09.84	12:02:08.44	0	1.4s	<b>-14</b>	20°	3°	<b>106</b>	Tmp	405	4.087	14:55:35.50	15:38:24.16	0	42m48s	<b>+6000</b>	29°	29°	
<b>30</b>	Tmp	109	4.222	12:04:24.04	12:04:26.55	0	2.5s	<b>[+25]</b>	23°	3°	<b>107</b>	Tmp	408	0.182	15:01:13.07	15:39:29.10	0	38m16s	<b>+6000</b>	29°	29°	
<b>31</b>	Tmp	112	4.505	12:05:21.01	12:05:21.19	0	0.2s	<b>+2</b>	6°	3°	<b>108</b>	Tmp	414	1.257	15:03:22.48	15:41:07.08	0	37m44s	<b>+6000</b>	29°	29°	
<b>32</b>	Tmp	119	5.089	12:06:46.11	12:06:47.31	0	1.2s	<b>+12</b>	21°	3°	<b>109</b>	Tmp	418	2.535	15:05:41.85	15:42:49.63	0	37m07s	<b>+6000</b>	29°	29°	
<b>33</b>	Tmp	122	5.383	12:07:34.96	12:07:31.61	0	3.4s	<b>-34</b>	28°	10°	<b>110</b>	Tmp	422	3.834	15:07:52.92	15:44:28.83	0	36m35s	<b>+6000</b>	29°	29°	
<b>34</b>	Tmp	125	5.687	12:08:17.68	12:08:17.78	0	0.1s	<b>+1</b>	2°	6°	<b>Etapa B</b> Num <b>91</b> Pen <b>0</b> PCZ <b>1</b> Total PP <b>180010</b> PG <b>0</b>											
<b>35</b>	Tmp	130	6.018	12:08:56.99	12:08:59.90	0	2.9s	<b>[+29]</b>	17°	8°	<b>Num 82</b> A PG <b>10</b> 6° B PG <b>0</b> 29° Tot PG <b>10</b> Col. <b>12°</b>											
<b>36</b>	Tmp	136	6.574	12:11:20.95	12:11:21.41	0	0.5s	<b>+5</b>	12°	5°												
<b>37</b>	Tmp	150	7.738	12:14:33.17	12:14:34.88	0	1.7s	<b>[+17]</b>	22°	8°												
<b>38</b>	Tmp	160	8.704	12:17:00.57	12:17:02.28	0	1.7s	<b>[+17]</b>	24°	11°												
<b>39</b>	Tmp	162	8.870	12:17:23.58	12:17:24.20	0	0.6s	<b>+6</b>	19°	10°												
<b>40</b>	Tmp	164	9.215	12:18:08.54	12:18:08.52	0	0.0s	<b>0</b>	1°	10°												
<b>41</b>	Tmp	169	9.614	12:19:13.02	12:19:12.99	0	0.0s	<b>0</b>	1°	8°												
<b>42</b>	Tmp	174	10.073	12:20:16.11	12:20:16.24	0	0.1s	<b>+1</b>	9°	8°												
<b>43</b>	Tmp	178	10.466	12:21:11.40	12:21:11.00	0	0.4s	<b>-4</b>	5°	7°												
<b>44</b>	Tmp	184	11.208	12:22:56.91	12:22:57.09	0	0.2s	<b>+2</b>	9°	7°												
<b>45</b>	Tmp	188	11.526	12:23:51.67	12:23:51.65	0	0.0s	<b>0</b>	1°	7°												
<b>46</b>	Tmp	190	11.687	12:24:11.71	12:24:11.30	0	0.4s	<b>-4</b>	5°	6°												
<b>47</b>	Tmp	194	12.114	12:25:13.74	12:25:14.75	0	1.0s	<b>+10</b>	19°	7°												
<b>48</b>	Tmp	202	12.957	12:27:16.76	12:27:16.40	0	0.4s	<b>-4</b>	11°	7°												
<b>49</b>	Tmp	207	13.285	12:28:01.77	12:28:02.57	0	0.8s	<b>+8</b>	18°	7°												
<b>50</b>	Tmp	214	13.740	12:29:00.55	12:29:01.11	0	0.6s	<b>+6</b>	17°	7°												
<b>51</b>	Tmp	217	14.285	12:30:19.77	12:30:19.52	0	0.3s	<b>-3</b>	3°	6°												
<b>52</b>	Tmp	219	14.624	12:31:08.26	12:31:08.15	0	0.1s	<b>-1</b>	7°	6°												
<b>53</b>	Tmp	219	15.748	12:32:52.01	12:32:51.96	0	0.1s	<b>-1</b>	6°	6°												
<b>54</b>	Tmp	221	17.190	12:34:42.78	12:34:42.73	0	0.1s	<b>-1</b>	7°	6°												
<b>55</b>	Tmp	221	17.190	12:34:42.78	12:34:42.73	0	0.1s	<b>-1</b>	7°	6°												
<b>Etapa A</b> Num <b>91</b> Pen <b>0</b> PCZ <b>7</b> Total PP <b>220</b> PG <b>10</b>																						
<b>70</b>	Tmp	291	0.180	14:06:19.41	14:06:19.08	0	0.3s	<b>-3</b>	8°	8°												
<b>71</b>	Tmp	297	1.910	14:09:08.97	14:09:08.07	0	0.9s	<b>[-9]</b>	25°	17°												

# RALLY DE SÃO BENTO ESTRE - CAMPEONATO RALLY SC 2014

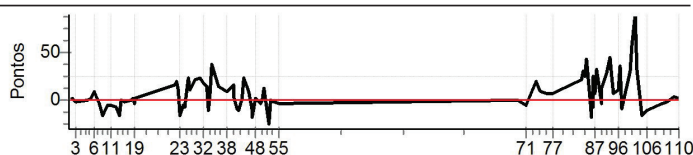


## Performance Individual

PC	Tp	Trc	DistPC	Ideal	Passagem	Pen	Erro	Pontos	NoPC	AtePC
<b>N</b>	<b>92</b>	92 / Odair Thomazelli / Ana Maria Mottin								
<b>u</b>		Cat / NL / Largada JUNIOR / 83 / 10:53:00								
<b>m</b>	<b>21°</b>									
PC	Tp	Trc	DistPC	Ideal	Passagem	Pen	Erro	Pontos	NoPC	AtePC
1	Tmp	3	0.490	11:14:56.07	11:14:56.04	0	0.0s	0	1°	1°
2	Tmp	6	1.463	11:16:17.60	11:16:17.68	0	0.1s	+1	6°	2°
3	Tmp	9	2.420	11:17:46.45	11:17:46.27	0	0.2s	-2	13°	4°
4	Tmp	12	4.598	11:21:53.66	11:21:53.62	0	0.0s	0	2°	3°
5	Tmp	15	5.338	11:23:33.90	11:23:34.09	0	0.2s	+2	4°	2°
6	Tmp	16	5.693	11:24:17.32	11:24:18.13	0	0.8s	+8	10°	1°
7	Tmp	20	6.865	11:26:34.83	11:26:34.41	0	0.4s	-4	7°	1°
8	Tmp	24	7.534	11:27:36.09	11:27:34.51	0	1.6s	-16	28°	8°
9	Tmp	26	8.195	11:28:45.12	11:28:43.84	0	1.3s	-13	23°	14°
10	Tmp	30	8.976	11:29:58.39	11:29:57.93	0	0.5s	-5	15°	15°
11	Tmp	34	9.579	11:30:54.35	11:30:53.71	0	0.6s	-6	15°	11°
12	Tmp	38	10.544	11:32:44.95	11:32:44.20	0	0.8s	-8	20°	15°
13	Tmp	43	11.203	11:34:03.64	11:34:02.05	0	1.6s	-16	20°	16°
14	Tmp	46	11.746	11:35:06.53	11:35:06.51	0	0.0s	0	2°	16°
15	Tmp	52	12.421	11:36:27.40	11:36:27.22	0	0.2s	-2	11°	15°
16	Tmp	58	13.480	11:38:31.71	11:38:31.62	0	0.1s	-1	1°	12°
17	Tmp	60	13.909	11:39:15.28	11:39:15.33	0	0.1s	+1	5°	12°
18	Tmp	62	14.225	11:39:49.82	11:39:49.51	0	0.3s	-3	7°	10°
19	Tmp	63	14.373	11:40:03.11	11:40:03.26	0	0.2s	+2	2°	8°
20	Tmp	66	0.235	11:55:43.53	11:55:45.17	0	1.6s	+16	24°	12°
21	Tmp	70	0.486	11:56:20.84	11:56:22.73	0	1.9s	+19	26°	14°
22	Tmp	71	0.744	11:56:45.44	11:56:46.47	0	1.0s	+10	24°	14°
23	Tmp	75	1.067	11:57:37.13	11:57:35.49	0	1.6s	-16	27°	17°
24	Tmp	78	1.418	11:58:33.73	11:58:33.28	0	0.5s	-5	18°	17°
25	Tmp	81	1.727	11:59:11.25	11:59:10.47	0	0.8s	-8	18°	17°
26	Tmp	83	1.875	11:59:31.32	11:59:30.82	0	0.5s	-5	19°	17°
27	Tmp	87	2.276	12:00:24.34	12:00:26.53	0	2.2s	[+22]	27°	21°
28	Tmp	92	2.647	12:01:24.09	12:01:25.10	0	1.0s	+10	22°	21°
30	Tmp	100	3.314	12:03:09.84	12:03:11.96	0	2.1s	+21	26°	22°
31	Tmp	109	4.222	12:05:24.04	12:05:26.21	0	2.2s	[+22]	19°	22°
32	Tmp	112	4.505	12:06:21.01	12:06:22.74	0	1.7s	+17	23°	22°
33	Tmp	119	5.089	12:07:46.11	12:07:47.53	0	1.4s	+14	23°	22°
34	Tmp	122	5.383	12:08:34.96	12:08:33.96	0	1.0s	-10	19°	22°
35	Tmp	125	5.687	12:09:17.68	12:09:18.46	0	0.8s	+8	12°	22°
36	Tmp	130	6.018	12:09:56.99	12:10:00.61	0	3.6s	[+36]	19°	21°
37	Tmp	136	6.574	12:12:20.95	12:12:22.27	0	1.3s	+13	18°	21°
38	Tmp	150	7.738	12:15:33.17	12:15:33.98	0	0.8s	+8	16°	21°
39	Tmp	160	8.704	12:18:00.57	12:18:02.21	0	1.6s	+16	22°	21°
40	Tmp	162	8.870	12:18:23.58	12:18:23.83	0	0.3s	+3	12°	21°
41	Tmp	164	9.215	12:19:08.54	12:19:07.64	0	0.9s	-9	26°	21°
42	Tmp	169	9.614	12:20:13.02	12:20:11.92	0	1.1s	-11	25°	21°
43	Tmp	174	10.073	12:21:16.11	12:21:16.24	0	0.1s	+1	8°	21°
44	Tmp	178	10.466	12:22:11.40	12:22:13.57	0	2.2s	+22	28°	21°
45	Tmp	184	11.208	12:23:56.91	12:23:57.77	0	0.9s	+9	21°	21°
46	Tmp	188	11.526	12:24:51.67	12:24:50.70	0	1.0s	-10	25°	21°
47	Tmp	190	11.687	12:25:11.71	12:25:09.93	0	1.8s	-18	28°	21°
48	Tmp	194	12.114	12:26:13.74	12:26:13.82	0	0.1s	+1	2°	21°
49	Tmp	202	12.957	12:28:16.76	12:28:16.32	0	0.4s	-4	10°	21°
50	Tmp	207	13.285	12:29:01.77	12:29:01.79	0	0.0s	0	1°	21°
51	Tmp	214	13.740	12:30:00.55	12:30:01.75	0	1.2s	+12	23°	21°
52	Tmp	217	14.285	12:31:19.77	12:31:17.29	0	2.5s	[-25]	26°	21°
53	Tmp	219	14.624	12:32:08.26	12:32:08.19	0	0.1s	-1	6°	21°
54	Tmp	219	15.748	12:33:52.01	12:33:51.80	0	0.2s	-2	11°	21°
55	Tmp	221	17.190	12:35:42.78	12:35:42.36	0	0.4s	-4	23°	21°
<b>Etapa A</b>	<b>Num 92</b>	<b>Pen 0</b>	<b>PCZ 4</b>	<b>Total PP 393</b>	<b>PG 0</b>					
70	Tmp	291	0.180	14:07:19.41	14:07:19.32	0	0.1s	-1	3°	3°
71	Tmp	297	1.910	14:10:08.97	14:10:08.34	0	0.6s	-6	18°	8°

PC	Tp	Trc	DistPC	Ideal	Passagem	Pen	Erro	Pontos	NoPC	AtePC
72	Tmp	301	0.354	14:14:19.90	14:14:21.82	0	1.9s	+19	28°	17°
73	Tmp	307	0.815	14:15:22.71	14:15:23.76	0	1.1s	+11	10°	23°
74	Tmp	308	1.186	14:16:05.61	14:16:06.52	0	0.9s	+9	16°	20°
75	Tmp	313	2.020	14:17:44.02	14:17:44.60	0	0.6s	+6	24°	21°
76	Tmp	315	2.480	14:19:13.76	14:19:14.49	0	0.7s	+7	11°	16°
77	Tmp	319	3.068	14:20:31.76	14:20:32.49	0	0.7s	+7	8°	15°
78	Tmp	323	0.373	14:31:40.96	14:31:43.06	0	2.1s	+21	24°	17°
79	Tmp	324	0.133	14:32:13.99	14:32:16.91	0	2.9s	[+29]	23°	17°
80	Tmp	326	0.427	14:32:50.43	14:32:52.92	0	2.5s	+25	23°	19°
81	Tmp	329	0.709	14:33:33.65	14:33:37.89	0	4.2s	+42	20°	19°
82	Tmp	331	1.147	14:34:27.90	14:34:28.19	0	0.3s	+3	9°	19°
83	Tmp	333	1.479	14:35:06.76	14:35:04.97	0	1.8s	-18	21°	19°
84	Tmp	335	1.585	14:35:21.66	14:35:22.13	0	0.5s	+5	7°	17°
85	Tmp	337	0.160	14:35:45.60	14:35:44.88	0	0.7s	-7	19°	18°
86	Tmp	338	0.300	14:36:04.71	14:36:07.17	0	2.5s	+25	16°	17°
87	Tmp	339	0.452	14:36:29.56	14:36:30.22	0	0.7s	+7	5°	15°
88	Tmp	344	0.094	14:37:34.72	14:37:37.91	0	3.2s	+32	24°	17°
89	Tmp	349	0.676	14:39:00.52	14:39:00.25	0	0.3s	-3	8°	17°
90	Tmp	352	0.132	14:39:20.78	14:39:21.99	0	1.2s	+12	15°	18°
91	Tmp	357	0.787	14:40:56.69	14:40:59.44	0	2.8s	+28	22°	18°
92	Tmp	364	1.343	14:42:35.97	14:42:40.26	0	4.3s	+43	23°	18°
93	Tmp	365	1.538	14:42:57.15	14:42:59.58	0	2.4s	+24	23°	18°
94	Tmp	370	2.036	14:43:51.25	14:43:51.99	0	0.7s	+7	9°	17°
96	Tmp	377	2.882	14:45:45.56	14:45:46.53	0	1.0s	+10	17°	17°
97	Tmp	379	0.144	14:46:26.22	14:46:29.68	0	3.5s	+35	13°	17°
98	Tmp	381	0.408	14:46:53.62	14:46:52.70	0	0.9s	-9	15°	17°
101	Tmp	386	1.243	14:50:15.73	14:50:18.67	0	2.9s	[+29]	26°	18°
102	Tmp	387	1.472	14:50:48.92	14:50:54.63	0	5.7s	+57	21°	18°
103	Tmp	394	2.008	14:52:00.89	14:52:09.66	0	8.8s	[+88]	22°	18°
104	Tmp	395	2.455	14:52:56.99	14:53:00.11	0	3.1s	+31	16°	18°
105	Tmp	401	3.194	14:54:33.28	14:54:31.72	0	1.6s	-16	19°	18°
106	Tmp	405	4.087	14:56:35.50	14:56:34.37	0	1.1s	-11	20°	18°
107	Tmp	408	0.182	15:02:13.07	15:02:12.73	0	0.3s	-3	12°	18°
108	Tmp	414	1.257	15:04:22.48	15:04:22.31	0	0.2s	-2	9°	18°
109	Tmp	418	2.535	15:06:41.85	15:06:42.25	0	0.4s	+4	16°	18°
110	Tmp	422	3.834	15:08:52.92	15:08:53.14	0	0.2s	+2	13°	18°

<b>Etapa B</b>	<b>Num 92</b>	<b>Pen 0</b>	<b>PCZ 0</b>	<b>Total PP 548</b>	<b>PG 0</b>					
<b>Num 83</b>	<b>A PG 0</b>	<b>21°</b>	<b>B PG 0</b>	<b>18°</b>	<b>Tot PG 0</b>	<b>Col. 21°</b>				



# RALLY DE SÃO BENTO ESTRE - CAMPEONATO RALLY SC 2014



## Performance Individual

PC	Tp	Trc	DistPC	Ideal	Passagem	Pen	Erro	Pontos	NoPC	AtePC	PC	Tp	Trc	DistPC	Ideal	Passagem	Pen	Erro	Pontos	NoPC	AtePC	
<b>N</b>	<b>93</b>	93 / Renato de Almeida Silva / Daniel Pedrosa Palma										<b>72</b>	Tmp	301	0.354	14:15:19.90	14:15:20.44	0	0.5s	<b>+5</b>	13°	9°
<b>u</b>	<b>29°</b>	Cat / NL / Largada JUNIOR / 84 / 10:54:00										<b>73</b>	Tmp	307	0.815	14:16:22.71	14:16:25.51	0	2.8s	<b>[+28]</b>	22°	20°
<b>m</b>	<b>29°</b>	Sorocaba TROLLER										<b>74</b>	Tmp	308	1.186	14:17:05.61	14:17:05.56	0	0.1s	<b>-1</b>	1°	7°
<b>1</b>	Tmp	3	0.490	11:15:56.07	11:15:56.21	0	0.1s	<b>+1</b>	5°	5°	<b>75</b>	Tmp	313	2.020	14:18:44.02	14:18:45.06	0	1.0s	<b>+10</b>	26°	17°	
<b>2</b>	Tmp	6	1.463	11:17:17.60	11:17:17.33	0	0.3s	<b>-3</b>	16°	14°	<b>76</b>	Tmp	315	2.480	14:20:13.76	14:20:15.42	0	1.7s	<b>+17</b>	26°	19°	
<b>3</b>	Tmp	9	2.420	11:18:46.45	11:18:46.63	0	0.2s	<b>+2</b>	12°	15°	<b>77</b>	Tmp	319	3.068	14:21:31.76	14:21:35.00	0	3.2s	<b>+32</b>	25°	22°	
<b>4</b>	Tmp	12	4.598	11:22:53.66	11:22:53.62	0	0.0s	<b>0</b>	1°	8°	<b>78</b>	Tmp	323	0.373	14:32:40.96	14:32:42.85	0	1.9s	<b>+19</b>	22°	21°	
<b>5</b>	Tmp	15	5.338	11:24:33.90	11:24:34.41	0	0.5s	<b>+5</b>	12°	10°	<b>79</b>	Tmp	324	0.133	14:33:13.99	14:33:19.53	0	5.5s	<b>+55</b>	28°	23°	
<b>6</b>	Tmp	16	5.693	11:25:17.32	11:25:18.42	0	1.1s	<b>+11</b>	16°	10°	<b>80</b>	Tmp	326	0.427	14:33:50.43	14:33:52.33	0	1.9s	<b>+19</b>	20°	23°	
<b>7</b>	Tmp	20	6.865	11:27:34.83	11:27:34.34	0	0.5s	<b>-5</b>	9°	11°	<b>81</b>	Tmp	329	0.709	14:34:33.65	14:34:39.39	0	5.7s	<b>+57</b>	24°	24°	
<b>8</b>	Tmp	24	7.534	11:28:36.09	11:28:35.83	0	0.3s	<b>-3</b>	10°	9°	<b>82</b>	Tmp	331	1.147	14:35:27.90	14:35:32.84	0	4.9s	<b>+49</b>	27°	24°	
<b>9</b>	Tmp	26	8.195	11:29:45.12	11:29:44.02	0	1.1s	<b>-11</b>	17°	13°	<b>83</b>	Tmp	333	1.479	14:36:06.76	14:36:12.03	0	5.3s	<b>+53</b>	27°	27°	
<b>10</b>	Tmp	30	8.976	11:30:58.39	11:30:58.22	0	0.2s	<b>-2</b>	7°	9°	<b>84</b>	Tmp	335	1.585	14:36:21.66	14:36:33.46	0	11.8s	<b>+118</b>	27°	27°	
<b>11</b>	Tmp	34	9.579	11:31:54.35	11:32:01.75	0	7.4s	<b>+74</b>	25°	14°	<b>85</b>	Tmp	337	0.160	14:36:45.60	14:36:51.32	0	5.7s	<b>+57</b>	27°	27°	
<b>12</b>	Tmp	38	10.544	11:33:44.95	11:33:44.73	0	0.2s	<b>-2</b>	8°	14°	<b>86</b>	Tmp	338	0.300	14:37:04.71	14:37:10.96	0	6.3s	<b>+63</b>	21°	27°	
<b>13</b>	Tmp	43	11.203	11:35:03.64	11:35:01.60	0	2.0s	<b>-20</b>	24°	17°	<b>87</b>	Tmp	339	0.452	14:37:29.56	14:37:27.95	0	1.6s	<b>-16</b>	19°	25°	
<b>14</b>	Tmp	46	11.746	11:36:06.53	11:36:06.71	0	0.2s	<b>+2</b>	13°	17°	<b>88</b>	Tmp	344	0.094	14:38:34.72	14:38:33.85	0	0.9s	<b>-9</b>	14°	25°	
<b>15</b>	Tmp	52	12.421	11:37:27.40	11:37:27.65	0	0.3s	<b>+3</b>	16°	14°	<b>89</b>	Tmp	349	0.676	14:40:00.52	14:40:01.04	0	0.5s	<b>+5</b>	13°	25°	
<b>16</b>	Tmp	58	13.480	11:39:31.71	11:39:31.92	0	0.2s	<b>+2</b>	4°	14°	<b>90</b>	Tmp	352	0.132	14:40:20.78	14:40:21.89	0	1.1s	<b>+11</b>	14°	24°	
<b>17</b>	Tmp	60	13.909	11:40:15.28	11:40:14.68	0	0.6s	<b>-6</b>	20°	15°	<b>91</b>	Tmp	357	0.787	14:41:56.69	14:41:58.86	0	2.2s	<b>[+22]</b>	16°	24°	
<b>18</b>	Tmp	62	14.225	11:40:49.82	11:40:48.86	0	1.0s	<b>-10</b>	22°	15°	<b>92</b>	Tmp	364	1.343	14:43:35.97	14:43:46.74	0	10.8s	<b>+108</b>	27°	25°	
<b>19</b>	Tmp	63	14.373	11:41:03.11	11:41:03.24	0	0.1s	<b>+1</b>	1°	13°	<b>93</b>	Tmp	365	1.538	14:43:57.15	14:44:03.95	0	6.8s	<b>+68</b>	26°	25°	
<b>20</b>	Tmp	66	0.235	11:56:43.53	11:56:45.42	0	1.9s	<b>+19</b>	25°	16°	<b>94</b>	Tmp	370	2.036	14:44:51.25		0		<b>+6000</b>	28°	28°	
<b>21</b>	Tmp	70	0.486	11:57:20.84	11:57:22.03	0	1.2s	<b>+12</b>	19°	17°	<b>96</b>	Tmp	377	2.882	14:46:45.56	14:50:56.78	0	4m11s	<b>+2512</b>	28°	28°	
<b>22</b>	Tmp	71	0.744	11:57:45.44	11:57:46.02	0	0.6s	<b>+6</b>	17°	17°	<b>97</b>	Tmp	379	0.144	14:47:26.22	14:52:08.43	0	4m42s	<b>[+2822]</b>	28°	28°	
<b>23</b>	Tmp	75	1.067	11:58:37.13	11:58:38.60	0	1.5s	<b>+15</b>	24°	19°	<b>98</b>	Tmp	381	0.408	14:47:53.62	14:52:29.41	0	4m35s	<b>+2758</b>	28°	28°	
<b>24</b>	Tmp	78	1.418	11:59:33.73	11:59:35.06	0	1.3s	<b>+13</b>	25°	21°	<b>101</b>	Tmp	386	1.243	14:51:15.73	14:54:00.72	0	2m45s	<b>+1650</b>	28°	28°	
<b>25</b>	Tmp	81	1.727	12:00:11.25	12:00:13.44	0	2.2s	<b>[+22]</b>	29°	22°	<b>102</b>	Tmp	387	1.472	14:51:48.92	14:54:33.38	0	2m44s	<b>+1645</b>	28°	28°	
<b>26</b>	Tmp	83	1.875	12:00:31.32	12:00:34.55	0	3.2s	<b>+32</b>	29°	24°	<b>103</b>	Tmp	394	2.008	14:53:00.89	14:55:38.73	0	2m37s	<b>+1578</b>	28°	28°	
<b>27</b>	Tmp	87	2.276	12:01:24.34	12:01:24.94	0	0.6s	<b>+6</b>	18°	24°	<b>104</b>	Tmp	395	2.455	14:53:56.99	14:56:26.50	0	2m29s	<b>+1495</b>	28°	28°	
<b>28</b>	Tmp	92	2.647	12:02:24.09	12:02:25.93	0	1.8s	<b>+18</b>	28°	24°	<b>105</b>	Tmp	401	3.194	14:55:33.28	14:57:45.64	0	2m12s	<b>+1324</b>	28°	28°	
<b>29</b>	Tmp	100	3.314	12:04:09.84	12:04:09.71	0	0.1s	<b>-1</b>	4°	24°	<b>106</b>	Tmp	405	4.087	14:57:35.50	14:59:29.78	0	1m54s	<b>+1143</b>	28°	28°	
<b>30</b>	Tmp	109	4.222	12:06:24.04	12:06:26.16	0	2.1s	<b>+21</b>	18°	24°	<b>107</b>	Tmp	408	0.182	15:03:13.07	15:03:13.40	0	0.3s	<b>+3</b>	11°	28°	
<b>31</b>	Tmp	112	4.505	12:07:21.01	12:07:32.19	0	11.2s	<b>+112</b>	29°	25°	<b>108</b>	Tmp	414	1.257	15:05:22.48	15:05:23.21	0	0.7s	<b>+7</b>	22°	28°	
<b>32</b>	Tmp	119	5.089	12:08:46.11	12:08:57.03	0	10.9s	<b>+109</b>	29°	26°	<b>109</b>	Tmp	418	2.535	15:07:41.85	15:07:42.79	0	0.9s	<b>+9</b>	23°	28°	
<b>33</b>	Tmp	122	5.383	12:09:34.96	12:09:34.58	0	0.4s	<b>-4</b>	9°	26°	<b>110</b>	Tmp	422	3.834	15:09:52.92	15:09:52.99	0	0.1s	<b>+1</b>	5°	28°	
<b>34</b>	Tmp	125	5.687	12:10:17.68	12:10:20.50	0	2.8s	<b>[+28]</b>	28°	26°	<b>Etapa B</b> Num <b>93</b> Pen <b>0</b> PCZ <b>1</b> Total PP <b>20909</b> PG <b>0</b>											
<b>35</b>	Tmp	130	6.018	12:10:56.99	12:11:13.47	0	16.5s	<b>[+165]</b>	28°	26°	<b>Num 84</b> A PG <b>0</b> 27° B PG <b>0</b> 28° Tot PG <b>0</b> Col. <b>29°</b>											
<b>36</b>	Tmp	136	6.574	12:13:20.95	12:13:24.20	0	3.3s	<b>+33</b>	26°	27°												
<b>37</b>	Tmp	150	7.738	12:16:33.17	12:16:35.30	0	2.1s	<b>+21</b>	26°	26°												
<b>38</b>	Tmp	160	8.704	12:19:00.57	12:19:05.09	0	4.5s	<b>+45</b>	29°	27°												
<b>39</b>	Tmp	162	8.870	12:19:23.58	12:19:25.11	0	1.5s	<b>+15</b>	27°	27°												
<b>40</b>	Tmp	164	9.215	12:20:08.54	12:20:09.79	0	1.3s	<b>+13</b>	29°	27°												
<b>41</b>	Tmp	169	9.614	12:21:13.02	12:21:14.92	0	1.9s	<b>+19</b>	27°	27°												
<b>42</b>	Tmp	174	10.073	12:22:16.11	12:22:17.49	0	1.4s	<b>+14</b>	28°	27°												
<b>43</b>	Tmp	178	10.466	12:23:11.40	12:23:13.59	0	2.2s	<b>+22</b>	27°	27°												
<b>44</b>	Tmp	184	11.208	12:24:56.91	12:24:59.23	0	2.3s	<b>[+23]</b>	27°	27°												
<b>45</b>	Tmp	188	11.526	12:25:51.67	12:25:51.61	0	0.1s	<b>-1</b>	5°	27°												
<b>46</b>	Tmp	190	11.687	12:26:11.71	12:26:11.03	0	0.7s	<b>-7</b>	11°	27°												
<b>47</b>	Tmp	194	12.114	12:27:13.74	12:27:14.37	0	0.6s	<b>+6</b>	13°	27°												
<b>48</b>	Tmp	202	12.957	12:29:16.76	12:29:16.30	0	0.5s	<b>-5</b>	17°	27°												
<b>49</b>	Tmp	207	13.285	12:30:01.77	12:30:01.37	0	0.4s	<b>-4</b>	9°	27°												
<b>50</b>	Tmp	214	13.740	12:31:00.55	12:31:02.55	0	2.0s	<b>+20</b>	28°	27°												
<b>51</b>	Tmp	217	14.285	12:32:19.77	12:32:19.35	0	0.4s	<b>-4</b>	5°	27°												
<b>52</b>	Tmp	219	14.624	12:33:08.26	12:33:08.21	0	0.1s	<b>-1</b>	5°	27°												
<b>53</b>	Tmp	219	15.748	12:34:52.01	12:34:52.14	0	0.1s	<b>+1</b>	5°	27°												
<b>54</b>	Tmp	221	17.190	12:36:42.78	12:36:42.81	0	0.0s	<b>0</b>	1°	27°												
<b>Etapa A</b> Num <b>93</b> Pen <b>0</b> PCZ <b>2</b> Total PP <b>762</b> PG <b>0</b>																						
<b>70</b>	Tmp	291	0.180	14:08:19.41	14:08:19.38	0	0.0s	<b>0</b>	1°	1°												
<b>71</b>	Tmp	297	1.910	14:11:08.97	14:11:07.82	0	1.2s	<b>-12</b>	28°	4°												

# RALLY DE SÃO BENTO ESTRE - CAMPEONATO RALLY SC 2014



## Performance Individual

PC	Tp	Trc	DistPC	Ideal	Passagem	Pen	Erro	Pontos	NoPC	AtePC	PC	Tp	Trc	DistPC	Ideal	Passagem	Pen	Erro	Pontos	NoPC	AtePC	
<b>N</b>	<b>94</b>	94 / Rafael Martin Benavides / Mauricio Alcantara Gonçalves										<b>72</b>	Tmp	301	0.354	14:16:19.90	14:16:19.08	0	0.8s	-8	20°	26°
<b>u</b>	<b>26°</b>	Cat / NL / Largada JUNIOR / 85 / 10:55:00										<b>73</b>	Tmp	307	0.815	14:17:22.71	14:17:25.55	0	2.8s	+28	21°	25°
<b>m</b>	<b>26°</b>	Sorocaba TROLLER										<b>74</b>	Tmp	308	1.186	14:18:05.61	14:18:09.05	0	3.4s	+34	25°	27°
PC	Tp	Trc	DistPC	Ideal	Passagem	Pen	Erro	Pontos	NoPC	AtePC	PC	Tp	Trc	DistPC	Ideal	Passagem	Pen	Erro	Pontos	NoPC	AtePC	
1	Tmp	3	0.490	11:16:56.07	11:17:14.60	0	18.5s	+185	28°	28°	75	Tmp	313	2.020	14:19:44.02	14:19:44.22	0	0.2s	+2	10°	25°	
2	Tmp	6	1.463	11:18:17.60	11:18:57.56	0	40.0s	+400	28°	28°	76	Tmp	315	2.480	14:21:13.76	14:21:14.84	0	1.1s	+11	19°	23°	
3	Tmp	9	2.420	11:19:46.45	11:20:52.64	0	1m06s	[+662]	28°	28°	77	Tmp	319	3.068	14:22:31.76	14:22:40.54	0	8.8s	+88	28°	27°	
4	Tmp	12	4.598	11:23:53.66	11:24:22.59	0	28.9s	+289	27°	28°	78	Tmp	323	0.373	14:33:40.96	14:33:41.78	0	0.8s	+8	6°	24°	
5	Tmp	15	5.338	11:25:33.90	11:26:19.01	0	45.1s	+451	28°	28°	79	Tmp	324	0.133	14:34:13.99	14:34:16.96	0	3.0s	[+30]	24°	25°	
6	Tmp	16	5.693	11:26:17.32	11:26:55.40	0	38.1s	+381	28°	28°	80	Tmp	326	0.427	14:34:50.43	14:34:52.46	0	2.0s	+20	21°	24°	
7	Tmp	20	6.865	11:28:34.83	11:28:34.68	0	0.2s	-2	3°	28°	81	Tmp	329	0.709	14:35:33.65	14:35:36.95	0	3.3s	+33	15°	23°	
8	Tmp	24	7.534	11:29:36.09	11:29:35.34	0	0.8s	-8	23°	28°	82	Tmp	331	1.147	14:36:27.90	14:36:29.81	0	1.9s	+19	23°	23°	
9	Tmp	26	8.195	11:30:45.12	11:30:44.39	0	0.7s	-7	11°	28°	83	Tmp	333	1.479	14:37:06.76	14:37:08.87	0	2.1s	+21	24°	23°	
10	Tmp	30	8.976	11:31:58.39	11:31:57.45	0	0.9s	-9	24°	28°	84	Tmp	335	1.585	14:37:21.66	14:37:28.30	0	6.6s	+66	25°	24°	
11	Tmp	34	9.579	11:32:54.35	11:32:55.81	0	1.5s	+15	18°	28°	85	Tmp	337	0.160	14:37:45.60	14:37:45.75	0	0.2s	+2	9°	24°	
12	Tmp	38	10.544	11:34:44.95	11:34:44.59	0	0.4s	-4	14°	28°	86	Tmp	338	0.300	14:38:04.71	14:38:26.71	0	22.0s	[+220]	26°	25°	
13	Tmp	43	11.203	11:36:03.64	11:36:02.68	0	1.0s	-10	13°	28°	87	Tmp	339	0.452	14:38:29.56	14:38:42.68	0	13.1s	+131	26°	26°	
14	Tmp	46	11.746	11:37:06.53	11:37:06.55	0	0.0s	0	1°	28°	88	Tmp	344	0.094	14:39:34.72	14:39:38.84	0	4.1s	+41	25°	26°	
15	Tmp	52	12.421	11:38:27.40	11:38:27.29	0	0.1s	-1	4°	28°	89	Tmp	349	0.676	14:41:00.52	14:41:00.01	0	0.5s	-5	12°	26°	
16	Tmp	58	13.480	11:40:31.71	11:40:30.73	0	1.0s	-10	25°	28°	90	Tmp	352	0.132	14:41:20.78	14:41:21.31	0	0.5s	+5	9°	25°	
17	Tmp	60	13.909	11:41:15.28	11:41:14.72	0	0.6s	-6	19°	28°	91	Tmp	357	0.787	14:42:56.69	14:42:59.08	0	2.4s	+24	18°	25°	
18	Tmp	62	14.225	11:41:49.82	11:41:49.48	0	0.3s	-3	6°	28°	92	Tmp	364	1.343	14:44:35.97	14:44:38.90	0	2.9s	[+29]	21°	24°	
19	Tmp	63	14.373	11:42:03.11	11:42:02.81	0	0.3s	-3	5°	28°	93	Tmp	365	1.538	14:44:57.15	14:44:59.28	0	2.1s	+21	21°	24°	
20	Tmp	66	0.235	11:57:43.53	11:57:44.56	0	1.0s	+10	20°	28°	94	Tmp	370	2.036	14:45:51.25	14:45:54.58	0	3.3s	+33	23°	24°	
21	Tmp	70	0.486	11:58:20.84	11:58:21.98	0	1.1s	+11	18°	28°	96	Tmp	377	2.882	14:47:45.56	14:47:47.97	0	2.4s	+24	25°	24°	
22	Tmp	71	0.744	11:58:45.44	11:58:45.68	0	0.2s	+2	8°	28°	97	Tmp	379	0.144	14:48:26.22	14:48:32.74	0	6.5s	+65	24°	24°	
23	Tmp	75	1.067	11:59:37.13	11:59:37.27	0	0.1s	+1	4°	28°	98	Tmp	381	0.408	14:48:53.62	14:48:56.00	0	2.4s	+24	23°	24°	
24	Tmp	78	1.418	12:00:33.73	12:00:34.68	0	1.0s	+10	24°	28°	101	Tmp	386	1.243	14:52:15.73	14:52:16.09	0	0.4s	+4	14°	24°	
25	Tmp	81	1.727	12:01:11.25	12:01:12.78	0	1.5s	+15	26°	28°	102	Tmp	387	1.472	14:52:48.92	14:52:54.65	0	5.7s	+57	20°	24°	
26	Tmp	83	1.875	12:01:31.32	12:01:32.16	0	0.8s	+8	23°	28°	103	Tmp	394	2.008	14:54:00.89	14:54:14.54	0	13.7s	+137	23°	24°	
27	Tmp	87	2.276	12:02:24.34	12:02:24.30	0	0.0s	0	1°	28°	104	Tmp	395	2.455	14:54:56.99	14:55:07.96	0	11.0s	+110	23°	24°	
28	Tmp	92	2.647	12:03:24.09	12:03:24.74	0	0.7s	+7	15°	28°	105	Tmp	401	3.194	14:56:33.28	14:56:52.71	0	19.4s	+194	26°	24°	
29	Tmp	100	3.314	12:05:09.84	12:05:10.15	0	0.3s	+3	9°	28°	106	Tmp	405	4.087	14:58:35.50	14:58:35.63	0	0.1s	+1	4°	24°	
30	Tmp	109	4.222	12:07:24.04	12:07:26.31	0	2.3s	[+23]	21°	28°	107	Tmp	408	0.182	15:04:13.07	15:04:11.43	0	1.6s	-16	28°	24°	
31	Tmp	112	4.505	12:08:21.01	12:08:22.98	0	2.0s	+20	26°	28°	108	Tmp	414	1.257	15:06:22.48	15:06:22.16	0	0.3s	-3	14°	24°	
32	Tmp	119	5.089	12:09:46.11	12:09:46.64	0	0.5s	+5	11°	28°	109	Tmp	418	2.535	15:08:41.85	15:08:42.57	0	0.7s	+7	19°	24°	
33	Tmp	122	5.383	12:10:34.96	12:10:35.61	0	0.7s	+7	16°	28°	110	Tmp	422	3.834	15:10:52.92	15:10:53.49	0	0.6s	+6	23°	24°	
34	Tmp	125	5.687	12:11:17.68	12:11:18.89	0	1.2s	+12	15°	28°	<b>Etapa B</b> Num 94 Pen 0 PCZ 0 Total PP 1262 PG 0											
35	Tmp	130	6.018	12:11:56.99	12:12:01.56	0	4.6s	+46	23°	28°	<b>Num 85</b> A PG 0 28° B PG 0 24° Tot PG 0 Col. 26°											
36	Tmp	136	6.574	12:14:20.95	12:14:24.03	0	3.1s	+31	25°	28°												
37	Tmp	150	7.738	12:17:33.17	12:17:33.15	0	0.0s	0	1°	28°												
38	Tmp	160	8.704	12:20:00.57	12:20:00.85	0	0.3s	+3	6°	28°												
39	Tmp	162	8.870	12:20:23.58	12:20:24.15	0	0.6s	+6	18°	28°												
40	Tmp	164	9.215	12:21:08.54	12:21:08.04	0	0.5s	-5	18°	28°												
41	Tmp	169	9.614	12:22:13.02	12:22:12.27	0	0.8s	-8	19°	28°												
42	Tmp	174	10.073	12:23:16.11	12:23:16.23	0	0.1s	+1	7°	28°												
43	Tmp	178	10.466	12:24:11.40	12:24:11.27	0	0.1s	-1	2°	28°												
44	Tmp	184	11.208	12:25:56.91	12:25:58.57	0	1.7s	+17	25°	28°												
45	Tmp	188	11.526	12:26:51.67	12:26:52.08	0	0.4s	+4	13°	28°												
46	Tmp	190	11.687	12:27:11.71	12:27:11.65	0	0.1s	-1	3°	28°												
47	Tmp	194	12.114	12:28:13.74	12:28:13.92	0	0.2s	+2	5°	28°												
48	Tmp	202	12.957	12:30:16.76	12:30:19.10	0	2.3s	[+23]	29°	28°												
49	Tmp	207	13.285	12:31:01.77	12:31:05.98	0	4.2s	+42	29°	28°												
50	Tmp	214	13.740	12:32:00.55	12:32:00.64	0	0.1s	+1	2°	28°												
51	Tmp	217	14.285	12:33:19.77	12:33:17.96	0	1.8s	-18	20°	28°												
52	Tmp	219	14.624	12:34:08.26	12:34:10.83	0	2.6s	[+26]	29°	28°												
53	Tmp	219	15.748	12:35:52.01	12:35:51.70	0	0.3s	-3	17°	28°												
54	Tmp	221	17.190	12:37:42.78	12:37:42.32	0	0.5s	-5	25°	28°												
<b>Etapa A</b> Num 94 Pen 0 PCZ 3 Total PP 2089 PG 0																						
70	Tmp	291	0.180	14:09:19.41	14:09:18.84	0	0.6s	-6	19°	19°												
71	Tmp	297	1.910	14:12:08.97	14:12:08.14	0	0.8s	-8	22°	27°												

# RALLY DE SÃO BENTO ESTRE - CAMPEONATO RALLY SC 2014



## Performance Individual

PC	Tp	Trc	DistPC	Ideal	Passagem	Pen	Erro	Pontos	NoPC	AtePC	PC	Tp	Trc	DistPC	Ideal	Passagem	Pen	Erro	Pontos	NoPC	AtePC	
<b>N</b>	<b>95</b>	95 / Reginaldo Cardoso da Silva / Luciano Pasqual										<b>72</b>	Tmp	301	0.354	14:17:19.90	14:17:21.18	0	1.3s	+13	26°	7°
<b>u</b>	<b>23°</b>	Cat / NL / Largada JUNIOR / 86 / 10:56:00										<b>73</b>	Tmp	307	0.815	14:18:22.71	14:18:26.98	0	4.3s	+43	27°	21°
<b>m</b>	<b>23°</b>	Sorocaba PAJERO FULL										<b>74</b>	Tmp	308	1.186	14:19:05.61	14:19:06.19	0	0.6s	+6	12°	14°
<b>1</b>	Tmp	3	0.490	11:17:56.07	11:17:56.31	0	0.2s	+2	15°	15°	<b>75</b>	Tmp	313	2.020	14:20:44.02	14:20:44.31	0	0.3s	+3	14°	15°	
<b>2</b>	Tmp	6	1.463	11:19:17.60	11:19:18.10	0	0.5s	+5	23°	23°	<b>76</b>	Tmp	315	2.480	14:22:13.76	14:22:17.58	0	3.8s	+38	29°	24°	
<b>3</b>	Tmp	9	2.420	11:20:46.45	11:20:46.71	0	0.3s	+3	19°	24°	<b>77</b>	Tmp	319	3.068	14:23:31.76	14:23:31.25	0	0.5s	-5	6°	21°	
<b>4</b>	Tmp	12	4.598	11:24:53.66	11:24:53.87	0	0.2s	+2	12°	22°	<b>78</b>	Tmp	323	0.373	14:34:40.96	14:34:43.09	0	2.1s	+21	23°	20°	
<b>5</b>	Tmp	15	5.338	11:26:33.90	11:26:35.14	0	1.2s	+12	22°	21°	<b>79</b>	Tmp	324	0.133	14:35:13.99	14:35:16.37	0	2.4s	+24	21°	22°	
<b>6</b>	Tmp	16	5.693	11:27:17.32	11:27:18.49	0	1.2s	+12	17°	23°	<b>80</b>	Tmp	326	0.427	14:35:50.43	14:35:53.21	0	2.8s	[+28]	25°	22°	
<b>7</b>	Tmp	20	6.865	11:29:34.83	11:29:35.44	0	0.6s	+6	11°	24°	<b>81</b>	Tmp	329	0.709	14:36:33.65	14:36:37.96	0	4.3s	+43	23°	22°	
<b>8</b>	Tmp	24	7.534	11:30:36.09	11:30:36.07	0	0.0s	0	1°	21°	<b>82</b>	Tmp	331	1.147	14:37:27.90	14:37:30.02	0	2.1s	+21	24°	22°	
<b>9</b>	Tmp	26	8.195	11:31:45.12	11:31:43.83	0	1.3s	-13	22°	22°	<b>83</b>	Tmp	333	1.479	14:38:06.76	14:38:06.68	0	0.1s	-1	3°	22°	
<b>10</b>	Tmp	30	8.976	11:32:58.39	11:32:58.56	0	0.2s	+2	6°	19°	<b>84</b>	Tmp	335	1.585	14:38:21.66	14:38:27.06	0	5.4s	[+54]	24°	22°	
<b>11</b>	Tmp	34	9.579	11:33:54.35	11:33:55.90	0	1.6s	+16	19°	22°	<b>85</b>	Tmp	337	0.160	14:38:45.60	14:38:46.52	0	0.9s	+9	22°	22°	
<b>12</b>	Tmp	38	10.544	11:35:44.95	11:35:45.31	0	0.4s	+4	13°	19°	<b>86</b>	Tmp	338	0.300	14:39:04.71	14:39:08.11	0	3.4s	+34	20°	21°	
<b>13</b>	Tmp	43	11.203	11:37:03.64	11:37:02.26	0	1.4s	-14	17°	19°	<b>87</b>	Tmp	339	0.452	14:39:29.56	14:39:27.49	0	2.1s	-21	21°	21°	
<b>14</b>	Tmp	46	11.746	11:38:06.53	11:38:07.82	0	1.3s	+13	26°	20°	<b>88</b>	Tmp	344	0.094	14:40:34.72	14:40:37.02	0	2.3s	+23	21°	21°	
<b>15</b>	Tmp	52	12.421	11:39:27.40	11:39:29.37	0	2.0s	+20	27°	23°	<b>89</b>	Tmp	349	0.676	14:42:00.52	14:42:01.52	0	1.0s	+10	23°	21°	
<b>16</b>	Tmp	58	13.480	11:41:31.71	11:41:32.45	0	0.7s	+7	19°	22°	<b>90</b>	Tmp	352	0.132	14:42:20.78	14:42:22.12	0	1.3s	+13	17°	20°	
<b>17</b>	Tmp	60	13.909	11:42:15.28	11:42:15.18	0	0.1s	-1	4°	22°	<b>91</b>	Tmp	357	0.787	14:43:56.69	14:43:59.89	0	3.2s	+32	24°	20°	
<b>18</b>	Tmp	62	14.225	11:42:49.82	11:42:51.28	0	1.5s	+15	28°	24°	<b>92</b>	Tmp	364	1.343	14:45:35.97	14:45:38.00	0	2.0s	+20	19°	20°	
<b>19</b>	Tmp	63	14.373	11:43:03.11	11:43:05.42	0	2.3s	+23	28°	24°	<b>93</b>	Tmp	365	1.538	14:45:57.15	14:45:58.53	0	1.4s	+14	17°	20°	
<b>20</b>	Tmp	66	0.235	11:58:43.53	11:58:43.90	0	0.4s	+4	12°	23°	<b>94</b>	Tmp	370	2.036	14:46:51.25	14:46:54.27	0	3.0s	[+30]	20°	20°	
<b>21</b>	Tmp	70	0.486	11:59:20.84	11:59:23.32	0	2.5s	[+25]	27°	24°	<b>96</b>	Tmp	377	2.882	14:48:45.56	14:48:47.15	0	1.6s	+16	22°	20°	
<b>22</b>	Tmp	71	0.744	11:59:45.44	11:59:47.64	0	2.2s	+22	28°	25°	<b>97</b>	Tmp	379	0.144	14:49:26.22	14:49:31.62	0	5.4s	+54	21°	19°	
<b>23</b>	Tmp	75	1.067	12:00:37.13	12:00:37.16	0	0.0s	0	1°	25°	<b>98</b>	Tmp	381	0.408	14:49:53.62	14:49:53.56	0	0.1s	-1	3°	19°	
<b>24</b>	Tmp	78	1.418	12:01:33.73	12:01:35.21	0	1.5s	+15	27°	25°	<b>101</b>	Tmp	386	1.243	14:53:15.73	14:53:16.65	0	0.9s	+9	21°	19°	
<b>25</b>	Tmp	81	1.727	12:02:11.25	12:02:12.06	0	0.8s	+8	17°	25°	<b>102</b>	Tmp	387	1.472	14:53:48.92	14:53:50.24	0	1.3s	+13	12°	19°	
<b>26</b>	Tmp	83	1.875	12:02:31.32	12:02:32.47	0	1.2s	+12	27°	25°	<b>103</b>	Tmp	394	2.008	14:55:00.89	14:55:03.71	0	2.8s	+28	9°	19°	
<b>27</b>	Tmp	87	2.276	12:03:24.34	12:03:27.52	0	3.2s	+32	29°	25°	<b>104</b>	Tmp	395	2.455	14:55:56.99	14:56:02.05	0	5.1s	+51	19°	19°	
<b>28</b>	Tmp	92	2.647	12:04:24.09	12:04:25.97	0	1.9s	+19	29°	25°	<b>105</b>	Tmp	401	3.194	14:57:33.28	14:57:34.60	0	1.3s	+13	17°	19°	
<b>30</b>	Tmp	100	3.314	12:06:09.84	12:06:09.91	0	0.1s	+1	3°	25°	<b>106</b>	Tmp	405	4.087	14:59:35.50	14:59:39.17	0	3.7s	+37	25°	19°	
<b>31</b>	Tmp	109	4.222	12:08:24.04	12:08:26.47	0	2.4s	+24	22°	25°	<b>107</b>	Tmp	408	0.182	15:05:13.07	15:05:13.61	0	0.5s	+5	15°	19°	
<b>32</b>	Tmp	112	4.505	12:09:21.01	12:09:23.09	0	2.1s	+21	27°	24°	<b>108</b>	Tmp	414	1.257	15:07:22.48	15:07:22.29	0	0.2s	-2	8°	19°	
<b>33</b>	Tmp	119	5.089	12:10:46.11	12:10:48.44	0	2.3s	+23	27°	24°	<b>109</b>	Tmp	418	2.535	15:09:41.85	15:09:42.09	0	0.2s	+2	3°	19°	
<b>34</b>	Tmp	122	5.383	12:11:34.96	12:11:34.95	0	0.0s	0	1°	24°	<b>110</b>	Tmp	422	3.834	15:11:52.92	15:11:52.70	0	0.2s	-2	12°	19°	
<b>35</b>	Tmp	125	5.687	12:12:17.68	12:12:20.97	0	3.3s	+33	29°	24°	<b>Etapa B</b> Num 95 Pen 0 PCZ 1 Total PP 631 PG 0											
<b>36</b>	Tmp	130	6.018	12:12:56.99	12:13:03.08	0	6.1s	[+61]	24°	24°	<b>Num 86</b> A PG 0 24° B PG 0 19° Tot PG 0 Col. 23°											
<b>37</b>	Tmp	136	6.574	12:15:20.95	12:15:23.75	0	2.8s	[+28]	23°	24°												
<b>38</b>	Tmp	150	7.738	12:18:33.17	12:18:35.01	0	1.8s	+18	25°	24°												
<b>39</b>	Tmp	160	8.704	12:21:00.57	12:21:01.47	0	0.9s	+9	17°	24°												
<b>40</b>	Tmp	162	8.870	12:21:23.58	12:21:24.46	0	0.9s	+9	23°	24°												
<b>41</b>	Tmp	164	9.215	12:22:08.54	12:22:09.18	0	0.6s	+6	22°	24°												
<b>42</b>	Tmp	169	9.614	12:23:13.02	12:23:14.30	0	1.3s	+13	26°	24°												
<b>43</b>	Tmp	174	10.073	12:24:16.11	12:24:16.97	0	0.9s	+9	26°	24°												
<b>44</b>	Tmp	178	10.466	12:25:11.40	12:25:11.99	0	0.6s	+6	12°	24°												
<b>45</b>	Tmp	184	11.208	12:26:56.91	12:26:59.55	0	2.6s	[+26]	28°	24°												
<b>46</b>	Tmp	188	11.526	12:27:51.67	12:27:51.61	0	0.1s	-1	4°	24°												
<b>47</b>	Tmp	190	11.687	12:28:11.71	12:28:11.58	0	0.1s	-1	2°	24°												
<b>48</b>	Tmp	194	12.114	12:29:13.74	12:29:14.31	0	0.6s	+6	12°	24°												
<b>49</b>	Tmp	202	12.957	12:31:16.76	12:31:16.85	0	0.1s	+1	2°	24°												
<b>50</b>	Tmp	207	13.285	12:32:01.77	12:32:02.52	0	0.8s	+8	17°	24°												
<b>51</b>	Tmp	214	13.740	12:33:00.55	12:33:02.04	0	1.5s	+15	24°	24°												
<b>52</b>	Tmp	217	14.285	12:34:19.77	12:34:17.87	0	1.9s	-19	22°	24°												
<b>53</b>	Tmp	219	14.624	12:35:08.26	12:35:08.70	0	0.4s	+4	17°	24°												
<b>54</b>	Tmp	219	15.748	12:36:52.01	12:36:52.39	0	0.4s	+4	22°	24°												
<b>55</b>	Tmp	221	17.190	12:38:42.78	12:38:43.22	0	0.4s	+4	22°	24°												
<b>Etapa A</b> Num 95 Pen 0 PCZ 3 Total PP 517 PG 0																						
<b>70</b>	Tmp	291	0.180	14:10:19.41	14:10:19.76	0	0.4s	+4	14°	14°												
<b>71</b>	Tmp	297	1.910	14:13:08.97	14:13:08.97	0	0.0s	0	1°	2°												



# RALLY DE SÃO BENTO ESTRE - CAMPEONATO RALLY SC 2014



## Performance Individual

PC	Tp	Trc	DistPC	Ideal	Passagem	Pen	Erro	Pontos	NoPC	AtePC	PC	Tp	Trc	DistPC	Ideal	Passagem	Pen	Erro	Pontos	NoPC	AtePC	
<b>N</b>	<b>151</b>	151 / Filipe Diogo Paganini / Edinei Beims										72	Tmp	301	0.354	14:19:19.90	14:19:20.17	0	0.3s	+3	3°	3°
<b>u</b>	<b>4°</b>	Cat / NL / Largada CIDADE / 88 / 10:58:00										73	Tmp	307	0.815	14:20:22.71	14:20:25.59	0	2.9s	[+29]	5°	4°
<b>m</b>	<b>4°</b>	Tangara TROLLER T4										74	Tmp	308	1.186	14:21:05.61	14:21:05.30	0	0.3s	-3	3°	3°
1	Tmp	3	0.490	11:19:56.07	11:19:55.48	0	0.6s	-6	4°	4°	75	Tmp	313	2.020	14:22:44.02	14:22:44.94	0	0.9s	+9	4°	4°	
2	Tmp	6	1.463	11:21:17.60	11:21:17.32	0	0.3s	-3	4°	4°	76	Tmp	315	2.480	14:24:13.76	14:24:14.55	0	0.8s	+8	4°	4°	
3	Tmp	9	2.420	11:22:46.45	11:22:46.46	0	0.0s	0	1°	4°	77	Tmp	319	3.068	14:25:31.76	14:25:30.25	0	1.5s	-15	5°	4°	
4	Tmp	12	4.598	11:26:53.66	11:26:53.45	0	0.2s	-2	4°	3°	78	Tmp	323	0.373	14:36:40.96	14:36:42.63	0	1.7s	+17	5°	4°	
5	Tmp	15	5.338	11:28:33.90	11:28:33.65	0	0.3s	-3	3°	3°	79	Tmp	324	0.133	14:37:13.99	14:37:16.08	0	2.1s	+21	4°	4°	
6	Tmp	16	5.693	11:29:17.32	11:29:18.06	0	0.7s	+7	4°	3°	80	Tmp	326	0.427	14:37:50.43	14:37:55.25	0	4.8s	+48	6°	4°	
7	Tmp	20	6.865	11:31:34.83	11:31:34.60	0	0.2s	-2	1°	2°	81	Tmp	329	0.709	14:38:33.65	14:38:44.05	0	10.4s	+104	6°	4°	
8	Tmp	24	7.534	11:32:36.09	11:32:35.49	0	0.6s	-6	2°	2°	82	Tmp	331	1.147	14:39:27.90	14:39:31.19	0	3.3s	+33	5°	4°	
9	Tmp	26	8.195	11:33:45.12	11:33:45.45	0	0.3s	+3	1°	2°	83	Tmp	333	1.479	14:40:06.76	14:40:08.14	0	1.4s	+14	4°	4°	
10	Tmp	30	8.976	11:34:58.39	11:34:58.16	0	0.2s	-2	2°	2°	84	Tmp	335	1.585	14:40:21.66	14:40:26.90	0	5.2s	+52	5°	4°	
11	Tmp	34	9.579	11:35:54.35	11:36:34.58	0	40.2s	[+402]	6°	2°	85	Tmp	337	0.160	14:40:45.60	14:40:46.47	0	0.9s	+9	4°	4°	
12	Tmp	38	10.544	11:37:44.95	11:37:52.48	0	7.5s	+75	5°	5°	86	Tmp	338	0.300	14:41:04.71	14:41:05.40	0	0.7s	+7	3°	4°	
13	Tmp	43	11.203	11:39:03.64	11:39:03.69	0	0.1s	+1	1°	5°	87	Tmp	339	0.452	14:41:29.56	14:41:29.22	0	0.3s	-3	1°	4°	
14	Tmp	46	11.746	11:40:06.53	11:40:06.75	0	0.2s	+2	3°	5°	88	Tmp	344	0.094	14:42:34.72	14:42:34.83	0	0.1s	+1	3°	4°	
15	Tmp	52	12.421	11:41:27.40	11:41:27.51	0	0.1s	+1	2°	5°	89	Tmp	349	0.676	14:44:00.52	14:44:01.18	0	0.7s	+7	3°	4°	
16	Tmp	58	13.480	11:43:31.71	11:43:31.11	0	0.6s	-6	4°	5°	90	Tmp	352	0.132	14:44:20.78	14:44:21.71	0	0.9s	+9	3°	4°	
17	Tmp	60	13.909	11:44:15.28	11:44:14.41	0	0.9s	-9	5°	5°	91	Tmp	357	0.787	14:45:56.69	14:45:57.45	0	0.8s	+8	3°	4°	
18	Tmp	62	14.225	11:44:49.82	11:44:50.23	0	0.4s	+4	3°	5°	92	Tmp	364	1.343	14:47:35.97	14:47:35.47	0	0.5s	-5	1°	4°	
19	Tmp	63	14.373	11:45:03.11	11:45:03.90	0	0.8s	+8	3°	5°	93	Tmp	365	1.538	14:47:57.15	14:47:57.85	0	0.7s	+7	2°	4°	
20	Tmp	66	0.235	12:00:43.53	12:00:44.15	0	0.6s	+6	3°	4°	94	Tmp	370	2.036	14:48:51.25	14:48:55.97	0	4.7s	+47	6°	4°	
21	Tmp	70	0.486	12:01:20.84	12:01:23.48	0	2.6s	+26	4°	4°	96	Tmp	377	2.882	14:50:45.56	14:50:45.40	0	0.2s	-2	1°	4°	
22	Tmp	71	0.744	12:01:45.44	12:01:45.92	0	0.5s	+5	4°	4°	97	Tmp	379	0.144	14:51:26.22	14:51:29.22	0	3.0s	[+30]	3°	4°	
23	Tmp	75	1.067	12:02:37.13	12:02:37.06	0	0.1s	-1	1°	4°	98	Tmp	381	0.408	14:51:53.62	14:51:53.04	0	0.6s	-6	4°	4°	
24	Tmp	78	1.418	12:03:33.73	12:03:33.50	0	0.2s	-2	2°	4°	101	Tmp	386	1.243	14:55:15.73	14:55:15.75	0	0.0s	0	2°	4°	
25	Tmp	81	1.727	12:04:11.25	12:04:11.29	0	0.2s	0	2°	4°	102	Tmp	387	1.472	14:55:48.92	14:55:53.05	0	4.1s	+41	6°	4°	
26	Tmp	83	1.875	12:04:31.32	12:04:32.34	0	1.0s	+10	5°	4°	103	Tmp	394	2.008	14:57:00.89	14:57:15.91	0	15.0s	[+150]	7°	4°	
27	Tmp	87	2.276	12:05:24.34	12:05:23.99	0	0.4s	-4	2°	4°	104	Tmp	395	2.455	14:57:56.99	14:58:07.03	0	10.0s	+100	6°	5°	
28	Tmp	92	2.647	12:06:24.09	12:06:24.20	0	0.1s	+1	1°	4°	105	Tmp	401	3.194	14:59:33.28	14:59:33.60	0	0.3s	+3	3°	5°	
29	Tmp	100	3.314	12:08:09.84	12:08:06.72	0	3.1s	-31	3°	4°	106	Tmp	405	4.087	15:01:35.50	15:01:36.99	0	1.5s	+15	7°	5°	
30	Tmp	109	4.222	12:10:24.04	12:10:27.07	0	3.0s	[+30]	5°	4°	107	Tmp	408	0.182	15:07:13.07	15:07:22.94	0	9.9s	+99	7°	5°	
31	Tmp	112	4.505	12:11:21.01	12:11:23.88	0	2.9s	[+29]	5°	4°	108	Tmp	414	1.257	15:09:22.48	15:09:22.49	0	0.0s	0	1°	5°	
32	Tmp	119	5.089	12:12:46.11	12:12:44.86	0	1.3s	-13	4°	4°	109	Tmp	418	2.535	15:11:41.85	15:11:41.34	0	0.5s	-5	4°	5°	
33	Tmp	122	5.383	12:13:34.96	12:13:31.61	0	3.4s	-34	6°	4°	110	Tmp	422	3.834	15:13:52.92	15:13:53.23	0	0.3s	+3	5°	5°	
34	Tmp	125	5.687	12:14:17.68	12:14:19.38	0	1.7s	+17	5°	4°	<b>Etapa B</b> Num 151 Pen 0 PCZ 2 Total PP 719 PG 11											
35	Tmp	130	6.018	12:14:56.99	12:15:12.72	0	15.7s	+157	5°	5°	<b>Num 88</b> A PG 12 4° B PG 11 5° Tot PG 23 Col. 4°											
36	Tmp	136	6.574	12:17:20.95	12:17:20.60	0	0.4s	-4	4°	4°												
37	Tmp	150	7.738	12:20:33.17	12:20:35.41	0	2.2s	+22	6°	4°												
38	Tmp	160	8.704	12:23:00.57	12:23:01.56	0	1.0s	+10	5°	4°												
39	Tmp	162	8.870	12:23:23.58	12:23:25.31	0	1.7s	+17	5°	4°												
40	Tmp	164	9.215	12:24:08.54	12:24:05.60	0	2.9s	[-29]	5°	4°												
41	Tmp	169	9.614	12:25:13.02	12:25:11.05	0	2.0s	-20	5°	4°												
42	Tmp	174	10.073	12:26:16.11	12:26:16.25	0	0.1s	+1	3°	4°												
43	Tmp	178	10.466	12:27:11.40	12:27:10.66	0	0.7s	-7	4°	4°												
44	Tmp	184	11.208	12:28:56.91	12:28:57.92	0	1.0s	+10	4°	4°												
45	Tmp	188	11.526	12:29:51.67	12:29:51.74	0	0.1s	+1	2°	4°												
46	Tmp	190	11.687	12:30:11.71	12:30:10.03	0	1.7s	-17	6°	4°												
47	Tmp	194	12.114	12:31:13.74	12:31:14.88	0	1.1s	+11	3°	4°												
48	Tmp	202	12.957	12:33:16.76	12:33:16.17	0	0.6s	-6	4°	4°												
49	Tmp	207	13.285	12:34:01.77	12:34:00.44	0	1.3s	-13	4°	4°												
50	Tmp	214	13.740	12:35:00.55	12:35:02.70	0	2.2s	+22	5°	4°												
51	Tmp	217	14.285	12:36:19.77	12:36:16.15	0	3.6s	-36	5°	4°												
52	Tmp	219	14.624	12:37:08.26	12:37:08.37	0	0.1s	+1	3°	4°												
53	Tmp	219	15.748	12:38:52.01	12:38:51.75	0	0.3s	-3	4°	4°												
54	Tmp	221	17.190	12:40:42.78	12:40:42.81	0	0.0s	0	2°	4°												
<b>Etapa A</b> Num 151 Pen 0 PCZ 3 Total PP 648 PG 12																						
70	Tmp	291	0.180	14:12:19.41	14:12:19.23	0	0.2s	-2	2°	2°												
71	Tmp	297	1.910	14:15:08.97	14:15:07.63	0	1.3s	-13	5°	2°												

# RALLY DE SÃO BENTO ESTRE - CAMPEONATO RALLY SC 2014



## Performance Individual

PC	Tp	Trc	DistPC	Ideal	Passagem	Pen	Erro	Pontos	NoPC	AtePC	PC	Tp	Trc	DistPC	Ideal	Passagem	Pen	Erro	Pontos	NoPC	AtePC	
<b>N</b>	<b>152</b>	152 / Edson Luiz Baiioni Pereira / Lucas de Moraes Pereira										<b>72</b>	Tmp	301	0.354	14:20:19.90	14:20:19.52	0	0.4s	-4	4°	1°
<b>u</b>	<b>3°</b>	Cat / NL / Largada CIDADE / 89 / 10:59:00										<b>73</b>	Tmp	307	0.815	14:21:22.71	14:21:25.27	0	2.6s	[+26]	4°	1°
<b>m</b>	<b>3°</b>	Joinville PAJERO										<b>74</b>	Tmp	308	1.186	14:22:05.61	14:22:05.50	0	0.1s	-1	1°	1°
<b>1</b>	Tmp	3	0.490	11:20:56.07	11:20:56.10	0	0.0s	0	1°	1°	<b>75</b>	Tmp	313	2.020	14:23:44.02	14:23:44.14	0	0.1s	+1	3°	1°	
<b>2</b>	Tmp	6	1.463	11:22:17.60	11:22:17.55	0	0.1s	-1	2°	2°	<b>76</b>	Tmp	315	2.480	14:25:13.76	14:25:14.47	0	0.7s	+7	3°	1°	
<b>3</b>	Tmp	9	2.420	11:23:46.45	11:23:46.55	0	0.1s	+1	3°	1°	<b>77</b>	Tmp	319	3.068	14:26:31.76	14:26:30.71	0	1.1s	-11	3°	1°	
<b>4</b>	Tmp	12	4.598	11:27:53.66	11:27:53.62	0	0.0s	0	1°	1°	<b>78</b>	Tmp	323	0.373	14:37:40.96	14:37:41.16	0	0.2s	+2	1°	1°	
<b>5</b>	Tmp	15	5.338	11:29:33.90	11:29:34.40	0	0.5s	+5	4°	1°	<b>79</b>	Tmp	324	0.133	14:38:13.99	14:38:14.39	0	0.4s	+4	1°	1°	
<b>6</b>	Tmp	16	5.693	11:30:17.32	11:30:18.53	0	1.2s	+12	5°	2°	<b>80</b>	Tmp	326	0.427	14:38:50.43	14:38:52.69	0	2.3s	+23	4°	2°	
<b>7</b>	Tmp	20	6.865	11:32:34.83	11:32:33.81	0	1.0s	-10	4°	3°	<b>81</b>	Tmp	329	0.709	14:39:33.65	14:39:38.53	0	4.9s	+49	3°	3°	
<b>8</b>	Tmp	24	7.534	11:33:36.09	11:33:35.26	0	0.8s	-8	4°	3°	<b>82</b>	Tmp	331	1.147	14:40:27.90	14:40:28.26	0	0.4s	+4	4°	3°	
<b>9</b>	Tmp	26	8.195	11:34:45.12	11:34:44.31	0	0.8s	-8	5°	3°	<b>83</b>	Tmp	333	1.479	14:41:06.76	14:41:06.75	0	0.0s	0	1°	2°	
<b>10</b>	Tmp	30	8.976	11:35:58.39	11:35:57.73	0	0.7s	-7	4°	3°	<b>84</b>	Tmp	335	1.585	14:41:21.66	14:41:22.84	0	1.2s	+12	1°	1°	
<b>11</b>	Tmp	34	9.579	11:36:54.35	11:37:03.36	0	9.0s	+90	4°	3°	<b>85</b>	Tmp	337	0.160	14:41:45.60	14:41:45.55	0	0.1s	-1	2°	1°	
<b>12</b>	Tmp	38	10.544	11:38:44.95	11:38:45.38	0	0.4s	+4	2°	2°	<b>86</b>	Tmp	338	0.300	14:42:04.71	14:42:07.04	0	2.3s	+23	4°	2°	
<b>13</b>	Tmp	43	11.203	11:40:03.64	11:40:03.46	0	0.2s	-2	2°	2°	<b>87</b>	Tmp	339	0.452	14:42:29.56	14:42:27.84	0	1.7s	-17	3°	2°	
<b>14</b>	Tmp	46	11.746	11:41:06.53	11:41:06.43	0	0.1s	-1	2°	2°	<b>88</b>	Tmp	344	0.094	14:43:34.72	14:43:34.68	0	0.0s	0	2°	2°	
<b>15</b>	Tmp	52	12.421	11:42:27.40	11:42:27.58	0	0.2s	+2	3°	2°	<b>89</b>	Tmp	349	0.676	14:45:00.52	14:44:59.68	0	0.8s	-8	4°	2°	
<b>16</b>	Tmp	58	13.480	11:44:31.71	11:44:31.19	0	0.5s	-5	2°	2°	<b>90</b>	Tmp	352	0.132	14:45:20.78	14:45:22.06	0	1.3s	+13	4°	2°	
<b>17</b>	Tmp	60	13.909	11:45:15.28	11:45:15.26	0	0.0s	0	1°	2°	<b>91</b>	Tmp	357	0.787	14:46:56.69	14:46:58.02	0	1.3s	+13	5°	2°	
<b>18</b>	Tmp	62	14.225	11:45:49.82	11:45:49.61	0	0.2s	-2	2°	2°	<b>92</b>	Tmp	364	1.343	14:48:35.97	14:48:38.61	0	2.6s	+26	5°	2°	
<b>19</b>	Tmp	63	14.373	11:46:03.11	11:46:02.24	0	0.9s	-9	4°	2°	<b>93</b>	Tmp	365	1.538	14:48:57.15	14:48:58.24	0	1.1s	+11	4°	2°	
<b>20</b>	Tmp	66	0.235	12:01:43.53	12:01:44.96	0	1.4s	+14	4°	2°	<b>94</b>	Tmp	370	2.036	14:49:51.25	14:49:52.65	0	1.4s	+14	2°	2°	
<b>21</b>	Tmp	70	0.486	12:02:20.84	12:02:20.39	0	0.5s	-5	1°	2°	<b>96</b>	Tmp	377	2.882	14:51:45.56	14:51:45.89	0	0.3s	+3	3°	2°	
<b>22</b>	Tmp	71	0.744	12:02:45.44	12:02:45.53	0	0.1s	+1	2°	2°	<b>97</b>	Tmp	379	0.144	14:52:26.22	14:52:30.05	0	3.8s	+38	5°	2°	
<b>23</b>	Tmp	75	1.067	12:03:37.13	12:03:36.79	0	0.3s	-3	2°	2°	<b>98</b>	Tmp	381	0.408	14:52:53.62	14:52:53.46	0	0.2s	-2	2°	2°	
<b>24</b>	Tmp	78	1.418	12:04:33.73	12:04:33.98	0	0.3s	+3	3°	2°	<b>101</b>	Tmp	386	1.243	14:56:15.73	14:56:15.42	0	0.3s	-3	3°	2°	
<b>25</b>	Tmp	81	1.727	12:05:11.25	12:05:10.40	0	0.9s	-9	4°	2°	<b>102</b>	Tmp	387	1.472	14:56:48.92	14:56:52.13	0	3.2s	+32	4°	3°	
<b>26</b>	Tmp	83	1.875	12:05:31.32	12:05:31.43	0	0.1s	+1	1°	2°	<b>103</b>	Tmp	394	2.008	14:58:00.89	14:58:10.93	0	10.0s	[+100]	5°	3°	
<b>27</b>	Tmp	87	2.276	12:06:24.34	12:06:25.07	0	0.7s	+7	5°	2°	<b>104</b>	Tmp	395	2.455	14:58:56.99	14:58:59.35	0	2.4s	+24	2°	3°	
<b>28</b>	Tmp	92	2.647	12:07:24.09	12:07:24.59	0	0.5s	+5	2°	2°	<b>105</b>	Tmp	401	3.194	15:00:33.28	15:00:36.02	0	2.7s	[+27]	5°	3°	
<b>29</b>	Tmp	100	3.314	12:09:09.84	12:09:09.74	0	0.1s	-1	1°	2°	<b>106</b>	Tmp	405	4.087	15:02:35.50	15:02:35.63	0	0.1s	+1	2°	3°	
<b>30</b>	Tmp	109	4.222	12:11:24.04	12:11:26.28	0	2.2s	[+22]	3°	2°	<b>107</b>	Tmp	408	0.182	15:08:13.07	15:08:13.21	0	0.1s	+1	2°	3°	
<b>31</b>	Tmp	112	4.505	12:12:21.01	12:12:21.53	0	0.5s	+5	4°	2°	<b>108</b>	Tmp	414	1.257	15:10:22.48	15:10:22.69	0	0.2s	+2	2°	3°	
<b>32</b>	Tmp	119	5.089	12:13:46.11	12:13:46.31	0	0.2s	+2	3°	2°	<b>109</b>	Tmp	418	2.535	15:12:41.85	15:12:42.32	0	0.5s	+5	3°	3°	
<b>33</b>	Tmp	122	5.383	12:14:34.96	12:14:34.58	0	0.4s	-4	3°	2°	<b>110</b>	Tmp	422	3.834	15:14:52.92	15:14:52.58	0	0.3s	-3	4°	3°	
<b>34</b>	Tmp	125	5.687	12:15:17.68	12:15:18.32	0	0.6s	+6	3°	2°	<b>Etapa B</b> Num 152 Pen 0 PCZ 2 Total PP 362 PG 13											
<b>35</b>	Tmp	130	6.018	12:15:56.99	12:16:19.62	0	22.6s	[+226]	7°	3°	<b>Num 89</b> A PG 13 3° B PG 13 3° Tot PG 26 Col. 3°											
<b>36</b>	Tmp	136	6.574	12:18:20.95	12:18:21.19	0	0.2s	+2	3°	3°												
<b>37</b>	Tmp	150	7.738	12:21:33.17	12:21:33.26	0	0.1s	+1	1°	3°												
<b>38</b>	Tmp	160	8.704	12:24:00.57	12:24:01.38	0	0.8s	+8	4°	3°												
<b>39</b>	Tmp	162	8.870	12:24:23.58	12:24:23.92	0	0.3s	+3	4°	3°												
<b>40</b>	Tmp	164	9.215	12:25:08.54	12:25:08.02	0	0.5s	-5	3°	3°												
<b>41</b>	Tmp	169	9.614	12:26:13.02	12:26:13.00	0	0.0s	0	2°	3°												
<b>42</b>	Tmp	174	10.073	12:27:16.11	12:27:15.63	0	0.5s	-5	4°	3°												
<b>43</b>	Tmp	178	10.466	12:28:11.40	12:28:11.13	0	0.3s	-3	1°	3°												
<b>44</b>	Tmp	184	11.208	12:29:56.91	12:29:57.57	0	0.7s	+7	2°	3°												
<b>45</b>	Tmp	188	11.526	12:30:51.67	12:30:51.79	0	0.1s	+1	1°	3°												
<b>46</b>	Tmp	190	11.687	12:31:11.71	12:31:10.16	0	1.6s	[-16]	5°	3°												
<b>47</b>	Tmp	194	12.114	12:32:13.74	12:32:15.34	0	1.6s	[+16]	5°	3°												
<b>48</b>	Tmp	202	12.957	12:34:16.76	12:34:16.43	0	0.3s	-3	3°	3°												
<b>49</b>	Tmp	207	13.285	12:35:01.77	12:35:01.74	0	0.0s	0	1°	3°												
<b>50</b>	Tmp	214	13.740	12:36:00.55	12:36:00.78	0	0.2s	+2	4°	3°												
<b>51</b>	Tmp	217	14.285	12:37:19.77	12:37:18.41	0	1.4s	-14	3°	3°												
<b>52</b>	Tmp	219	14.624	12:38:08.26	12:38:08.18	0	0.1s	-1	2°	3°												
<b>53</b>	Tmp	219	15.748	12:39:52.01	12:39:52.24	0	0.2s	+2	2°	3°												
<b>54</b>	Tmp	221	17.190	12:41:42.78	12:41:42.66	0	0.1s	-1	4°	3°												
<b>55</b>	Tmp	221	17.190	12:41:42.78	12:41:42.66	0	0.1s	-1	4°	3°												
<b>Etapa A</b> Num 152 Pen 0 PCZ 5 Total PP 291 PG 13																						
<b>70</b>	Tmp	291	0.180	14:13:19.41	14:13:19.18	0	0.2s	-2	1°	1°												
<b>71</b>	Tmp	297	1.910	14:16:08.97	14:16:08.82	0	0.2s	-2	1°	1°												

# RALLY DE SÃO BENTO ESTRE - CAMPEONATO RALLY SC 2014



## Performance Individual

PC	Tp	Trc	DistPC	Ideal	Passagem	Pen	Erro	Pontos	NoPC	AtePC	PC	Tp	Trc	DistPC	Ideal	Passagem	Pen	Erro	Pontos	NoPC	AtePC	
<b>N</b>	<b>153</b>	153 / Hipolito Kuczowski / Ivan Rodrigo Kuczowski										<b>72</b>	Tmp	301	0.354	14:21:19.90	14:21:22.32	0	2.4s	<b>+24</b>	5°	5°
<b>u</b>	<b>5°</b>	Cat / NL / Largada CIDADE / 90 / 11:00:00										<b>73</b>	Tmp	307	0.815	14:22:22.71	14:22:25.88	0	3.2s	<b>+32</b>	6°	5°
<b>m</b>	<b>5°</b>	Massaranduba					TROLLER T4					<b>74</b>	Tmp	308	1.186	14:23:05.61	14:23:12.01	0	6.4s	<b>+64</b>	6°	5°
<b>1</b>	Tmp	3	0.490	11:21:56.07	11:21:57.15	0	1.1s	<b>+11</b>	5°	5°	<b>75</b>	Tmp	313	2.020	14:24:44.02	14:24:45.24	0	1.2s	<b>+12</b>	5°	5°	
<b>2</b>	Tmp	6	1.463	11:23:17.60	11:23:17.14	0	0.5s	<b>-5</b>	5°	5°	<b>76</b>	Tmp	315	2.480	14:26:13.76	14:26:14.00	0	0.2s	<b>+2</b>	1°	5°	
<b>3</b>	Tmp	9	2.420	11:24:46.45	11:24:45.98	0	0.5s	<b>-5</b>	4°	5°	<b>77</b>	Tmp	319	3.068	14:27:31.76	14:27:32.48	0	0.7s	<b>+7</b>	2°	5°	
<b>4</b>	Tmp	12	4.598	11:28:53.66	11:28:53.42	0	0.2s	<b>-2</b>	3°	5°	<b>78</b>	Tmp	323	0.373	14:38:40.96	14:38:43.17	0	2.2s	<b>+22</b>	6°	5°	
<b>5</b>	Tmp	15	5.338	11:30:33.90	11:30:34.51	0	0.6s	<b>+6</b>	5°	5°	<b>79</b>	Tmp	324	0.133	14:39:13.99	14:39:17.93	0	3.9s	<b>+39</b>	6°	5°	
<b>6</b>	Tmp	16	5.693	11:31:17.32	11:31:18.04	0	0.7s	<b>+7</b>	3°	5°	<b>80</b>	Tmp	326	0.427	14:39:50.43	14:39:51.44	0	1.0s	<b>+10</b>	2°	5°	
<b>7</b>	Tmp	20	6.865	11:33:34.83	11:33:35.89	0	1.1s	<b>+11</b>	5°	5°	<b>81</b>	Tmp	329	0.709	14:40:33.65	14:40:39.54	0	5.9s	<b>+59</b>	4°	5°	
<b>8</b>	Tmp	24	7.534	11:34:36.09	11:34:35.26	0	0.8s	<b>-8</b>	3°	5°	<b>82</b>	Tmp	331	1.147	14:41:27.90	14:41:27.81	0	0.1s	<b>-1</b>	3°	5°	
<b>9</b>	Tmp	26	8.195	11:35:45.12	11:35:44.42	0	0.7s	<b>-7</b>	4°	5°	<b>83</b>	Tmp	333	1.479	14:42:06.76	14:42:06.23	0	0.5s	<b>-5</b>	2°	5°	
<b>10</b>	Tmp	30	8.976	11:36:58.39	11:36:58.42	0	0.0s	<b>0</b>	1°	4°	<b>84</b>	Tmp	335	1.585	14:42:21.66	14:42:26.11	0	4.5s	<b>+45</b>	4°	5°	
<b>11</b>	Tmp	34	9.579	11:37:54.35	11:38:02.45	0	8.1s	<b>[+81]</b>	3°	4°	<b>85</b>	Tmp	337	0.160	14:42:45.60	14:42:45.51	0	0.1s	<b>-1</b>	1°	5°	
<b>12</b>	Tmp	38	10.544	11:39:44.95	11:39:44.94	0	0.0s	<b>0</b>	1°	3°	<b>86</b>	Tmp	338	0.300	14:43:04.71	14:43:07.42	0	2.7s	<b>[+27]</b>	5°	5°	
<b>13</b>	Tmp	43	11.203	11:41:03.64	11:41:01.04	0	2.6s	<b>[-26]</b>	5°	4°	<b>87</b>	Tmp	339	0.452	14:43:29.56	14:43:26.41	0	3.2s	<b>-32</b>	4°	5°	
<b>14</b>	Tmp	46	11.746	11:42:06.53	11:42:07.53	0	1.0s	<b>+10</b>	5°	4°	<b>88</b>	Tmp	344	0.094	14:44:34.72	14:44:33.08	0	1.6s	<b>-16</b>	4°	5°	
<b>15</b>	Tmp	52	12.421	11:43:27.40	11:43:27.44	0	0.0s	<b>0</b>	1°	3°	<b>89</b>	Tmp	349	0.676	14:46:00.52	14:45:59.35	0	1.2s	<b>-12</b>	5°	5°	
<b>16</b>	Tmp	58	13.480	11:45:31.71	11:45:31.10	0	0.6s	<b>-6</b>	3°	3°	<b>90</b>	Tmp	352	0.132	14:46:20.78	14:46:20.60	0	0.2s	<b>-2</b>	1°	5°	
<b>17</b>	Tmp	60	13.909	11:46:15.28	11:46:14.52	0	0.8s	<b>-8</b>	4°	4°	<b>91</b>	Tmp	357	0.787	14:47:56.69	14:47:57.52	0	0.8s	<b>+8</b>	2°	5°	
<b>18</b>	Tmp	62	14.225	11:46:49.82	11:46:48.26	0	1.6s	<b>-16</b>	5°	4°	<b>92</b>	Tmp	364	1.343	14:49:35.97	14:49:37.58	0	1.6s	<b>+16</b>	4°	5°	
<b>19</b>	Tmp	63	14.373	11:47:03.11	11:47:02.40	0	0.7s	<b>-7</b>	2°	4°	<b>93</b>	Tmp	365	1.538	14:49:57.15	14:49:58.77	0	1.6s	<b>+16</b>	6°	5°	
<b>20</b>	Tmp	66	0.235	12:02:43.53	12:02:50.22	0	6.7s	<b>+67</b>	6°	5°	<b>94</b>	Tmp	370	2.036	14:50:51.25	14:50:54.36	0	3.1s	<b>+31</b>	4°	5°	
<b>21</b>	Tmp	70	0.486	12:03:20.84	12:03:24.45	0	3.6s	<b>+36</b>	5°	5°	<b>96</b>	Tmp	377	2.882	14:52:45.56	14:52:46.66	0	1.1s	<b>+11</b>	5°	5°	
<b>22</b>	Tmp	71	0.744	12:03:45.44	12:03:48.71	0	3.3s	<b>+33</b>	6°	5°	<b>97</b>	Tmp	379	0.144	14:53:26.22	14:53:29.25	0	3.0s	<b>[+30]</b>	2°	5°	
<b>23</b>	Tmp	75	1.067	12:04:37.13	12:04:37.71	0	0.6s	<b>+6</b>	4°	5°	<b>98</b>	Tmp	381	0.408	14:53:53.62	14:53:53.97	0	0.4s	<b>+4</b>	3°	5°	
<b>24</b>	Tmp	78	1.418	12:05:33.73	12:05:34.37	0	0.6s	<b>+6</b>	5°	5°	<b>101</b>	Tmp	386	1.243	14:57:15.73	14:57:16.35	0	0.6s	<b>+6</b>	5°	5°	
<b>25</b>	Tmp	81	1.727	12:06:11.25	12:06:12.81	0	1.6s	<b>+6</b>	5°	5°	<b>102</b>	Tmp	387	1.472	14:57:48.92	14:57:52.10	0	3.2s	<b>+32</b>	3°	5°	
<b>26</b>	Tmp	83	1.875	12:06:31.32	12:06:31.08	0	0.2s	<b>-2</b>	4°	5°	<b>103</b>	Tmp	394	2.008	14:59:00.89	14:59:10.93	0	10.0s	<b>[+100]</b>	4°	5°	
<b>27</b>	Tmp	87	2.276	12:07:24.34	12:07:24.24	0	0.1s	<b>-1</b>	1°	5°	<b>104</b>	Tmp	395	2.455	14:59:56.99	15:00:00.87	0	3.9s	<b>+39</b>	4°	4°	
<b>28</b>	Tmp	92	2.647	12:08:24.09	12:08:25.72	0	1.6s	<b>+16</b>	4°	5°	<b>105</b>	Tmp	401	3.194	15:01:33.28	15:01:33.35	0	0.1s	<b>+1</b>	2°	4°	
<b>29</b>	Tmp	100	3.314	12:10:09.84	12:10:15.06	0	5.2s	<b>+52</b>	4°	5°	<b>106</b>	Tmp	405	4.087	15:03:35.50	15:03:35.29	0	0.2s	<b>-2</b>	4°	4°	
<b>31</b>	Tmp	109	4.222	12:12:24.04	12:12:26.82	0	2.8s	<b>[+28]</b>	4°	5°	<b>107</b>	Tmp	408	0.182	15:09:13.07	15:09:13.56	0	0.5s	<b>+5</b>	4°	4°	
<b>32</b>	Tmp	112	4.505	12:13:21.01	12:13:20.83	0	0.2s	<b>-2</b>	3°	5°	<b>108</b>	Tmp	414	1.257	15:11:22.48	15:11:22.75	0	0.3s	<b>+3</b>	4°	4°	
<b>33</b>	Tmp	119	5.089	12:14:46.11	12:14:44.40	0	1.7s	<b>-17</b>	5°	5°	<b>109</b>	Tmp	418	2.535	15:13:41.85	15:13:41.75	0	0.1s	<b>-1</b>	1°	4°	
<b>34</b>	Tmp	122	5.383	12:15:34.96	12:15:34.58	0	0.4s	<b>-4</b>	2°	5°	<b>110</b>	Tmp	422	3.834	15:15:52.92	15:15:53.00	0	0.1s	<b>+1</b>	2°	4°	
<b>35</b>	Tmp	125	5.687	12:16:17.68	12:16:18.83	0	1.2s	<b>+12</b>	4°	5°	<b>Etapa B</b> Num 153 Pen 0 PCZ 0 Total PP 577 PG 12											
<b>36</b>	Tmp	130	6.018	12:16:56.99	12:17:01.70	0	4.7s	<b>+47</b>	2°	4°	<b>Num 90</b> A PG 11 5° B PG 12 4° Tot PG 23 Col. 5°											
<b>37</b>	Tmp	136	6.574	12:19:20.95	12:18:52.89	0	28.1s	<b>-281</b>	8°	5°												
<b>38</b>	Tmp	150	7.738	12:22:33.17	12:22:29.67	0	3.5s	<b>-35</b>	7°	5°												
<b>39</b>	Tmp	160	8.704	12:25:00.57	12:25:04.42	0	3.9s	<b>+39</b>	6°	5°												
<b>40</b>	Tmp	162	8.870	12:25:23.58	12:25:23.72	0	0.1s	<b>+1</b>	2°	5°												
<b>41</b>	Tmp	164	9.215	12:26:08.54	12:26:07.40	0	1.1s	<b>-11</b>	4°	5°												
<b>42</b>	Tmp	169	9.614	12:27:13.02	12:27:11.97	0	1.1s	<b>-11</b>	4°	5°												
<b>43</b>	Tmp	174	10.073	12:28:16.11	12:28:14.77	0	1.3s	<b>-13</b>	5°	5°												
<b>44</b>	Tmp	178	10.466	12:29:11.40	12:29:09.66	0	1.7s	<b>-17</b>	5°	5°												
<b>45</b>	Tmp	184	11.208	12:30:56.91	12:30:58.54	0	1.6s	<b>+16</b>	5°	5°												
<b>46</b>	Tmp	188	11.526	12:31:51.67	12:31:52.38	0	0.7s	<b>+7</b>	5°	5°												
<b>47</b>	Tmp	190	11.687	12:32:11.71	12:32:10.99	0	0.7s	<b>-7</b>	2°	5°												
<b>48</b>	Tmp	194	12.114	12:33:13.74	12:33:14.94	0	1.2s	<b>+12</b>	4°	5°												
<b>49</b>	Tmp	202	12.957	12:35:16.76	12:35:14.68	0	2.1s	<b>[-21]</b>	6°	5°												
<b>50</b>	Tmp	207	13.285	12:36:01.77	12:36:00.30	0	1.5s	<b>-15</b>	6°	5°												
<b>51</b>	Tmp	214	13.740	12:37:00.55	12:37:06.05	0	5.5s	<b>+55</b>	7°	5°												
<b>52</b>	Tmp	217	14.285	12:38:19.77	12:38:18.70	0	1.1s	<b>-11</b>	2°	5°												
<b>53</b>	Tmp	219	14.624	12:39:08.26	12:39:08.84	0	0.6s	<b>+6</b>	5°	5°												
<b>54</b>	Tmp	219	15.748	12:40:52.01	12:40:52.21	0	0.2s	<b>+2</b>	1°	5°												
<b>55</b>	Tmp	221	17.190	12:42:42.78	12:42:42.10	0	0.7s	<b>-7</b>	6°	5°												
<b>Etapa A</b> Num 153 Pen 0 PCZ 3 Total PP 972 PG 11																						
<b>70</b>	Tmp	291	0.180	14:14:19.41	14:14:18.52	0	0.9s	<b>-9</b>	5°	5°												
<b>71</b>	Tmp	297	1.910	14:17:08.97	14:17:08.32	0	0.7s	<b>-7</b>	3°	5°												

# RALLY DE SÃO BENTO ESTRE - CAMPEONATO RALLY SC 2014



## Performance Individual

PC	Tp	Trc	DistPC	Ideal	Passagem	Pen	Erro	Pontos	NoPC	AtePC	PC	Tp	Trc	DistPC	Ideal	Passagem	Pen	Erro	Pontos	NoPC	AtePC	
<b>N</b>	<b>154</b>	154 / Leonardo Wind / Cristiane Behr Wind										72	Tmp	301	0.354	14:22:19.90	14:22:25.72	0	5.8s	+58	7°	6°
<b>u</b>		Cat / NL / Largada CIDADE / 91 / 11:01:00										73	Tmp	307	0.815	14:23:22.71	14:23:37.76	0	15.1s	+151	7°	6°
<b>m</b>	7°	Sao Bento do Sul Vitara										74	Tmp	308	1.186	14:24:05.61	14:24:25.13	0	19.5s	+195	7°	7°
1	Tmp	3	0.490	11:22:56.07	11:22:51.38	0	4.7s	-47	6°	7°	75	Tmp	313	2.020	14:25:44.02	14:26:05.55	0	21.5s	+215	7°	7°	
2	Tmp	6	1.463	11:24:17.60	11:24:14.63	0	3.0s	[-30]	6°	6°	76	Tmp	315	2.480	14:27:13.76	14:27:22.30	0	8.5s	+85	7°	7°	
3	Tmp	9	2.420	11:25:46.45	11:25:33.56	0	12.9s	-129	6°	6°	77	Tmp	319	3.068	14:28:31.76	14:28:37.71	0	6.0s	+60	7°	7°	
4	Tmp	12	4.598	11:29:53.66	11:30:00.57	0	6.9s	+69	7°	6°	78	Tmp	323	0.373	14:39:40.96	14:39:45.31	0	4.4s	+44	7°	7°	
5	Tmp	15	5.338	11:31:33.90	11:32:15.15	0	41.3s	+413	8°	6°	79	Tmp	324	0.133	14:40:13.99	14:40:41.91	0	27.9s	+279	7°	7°	
6	Tmp	16	5.693	11:32:17.32	11:33:06.57	0	49.3s	+493	8°	7°	80	Tmp	326	0.427	14:40:50.43	14:41:30.46	0	40.0s	+400	7°	7°	
7	Tmp	20	6.865	11:34:34.83	11:35:10.14	0	35.3s	+353	7°	7°	81	Tmp	329	0.709	14:41:33.65	14:42:33.49	0	59.8s	+598	7°	7°	
8	Tmp	24	7.534	11:35:36.09	11:36:09.49	0	33.4s	+334	7°	7°	82	Tmp	331	1.147	14:42:27.90	14:43:20.93	0	53.0s	+530	7°	7°	
9	Tmp	26	8.195	11:36:45.12	11:37:06.68	0	21.6s	+216	7°	7°	83	Tmp	333	1.479	14:43:06.76	14:43:56.94	0	50.2s	+502	7°	7°	
10	Tmp	30	8.976	11:37:58.39	11:38:12.87	0	14.5s	+145	7°	7°	84	Tmp	335	1.585	14:43:21.66	14:44:17.68	0	56.0s	+560	7°	7°	
11	Tmp	34	9.579	11:38:54.35	11:39:45.34	0	51.0s	+510	8°	7°	85	Tmp	337	0.160	14:43:45.60	14:44:36.47	0	50.9s	+509	7°	7°	
12	Tmp	38	10.544	11:40:44.95	11:41:15.74	0	30.8s	+308	7°	7°	86	Tmp	338	0.300	14:44:04.71	14:45:09.93	0	1m05s	+652	7°	7°	
13	Tmp	43	11.203	11:42:03.64	11:42:24.91	0	21.3s	+213	7°	7°	87	Tmp	339	0.452	14:44:29.56	14:45:31.72	0	1m02s	+622	7°	7°	
14	Tmp	46	11.746	11:43:06.53	11:43:25.55	0	19.0s	+190	7°	7°	88	Tmp	344	0.094	14:45:34.72	14:46:38.93	0	1m04s	+642	7°	7°	
15	Tmp	52	12.421	11:44:27.40	11:44:49.13	0	21.7s	+217	7°	7°	89	Tmp	349	0.676	14:47:00.52	14:48:02.61	0	1m02s	+621	7°	7°	
16	Tmp	58	13.480	11:46:31.71	11:46:30.65	0	1.1s	[-11]	6°	7°	90	Tmp	352	0.132	14:47:20.78	14:48:26.71	0	1m05s	+659	7°	7°	
17	Tmp	60	13.909	11:47:15.28	11:47:07.68	0	7.6s	-76	7°	7°	91	Tmp	357	0.787	14:48:56.69	14:50:00.37	0	1m03s	+637	7°	7°	
18	Tmp	62	14.225	11:47:49.82	11:47:37.62	0	12.2s	-122	7°	7°	92	Tmp	364	1.343	14:50:35.97	14:51:40.21	0	1m04s	+642	7°	7°	
19	Tmp	63	14.373	11:48:03.11	11:47:51.22	0	11.9s	-119	7°	7°	93	Tmp	365	1.538	14:50:57.15	14:52:01.93	0	1m04s	+648	7°	7°	
20	Tmp	66	0.235	12:03:43.53	12:03:52.56	0	9.0s	+90	7°	7°	94	Tmp	370	2.036	14:51:51.25	14:52:58.42	0	1m07s	+672	7°	7°	
21	Tmp	70	0.486	12:04:20.84	12:04:34.23	0	13.4s	+134	8°	7°	96	Tmp	377	2.882	14:53:45.56	14:54:48.60	0	1m03s	+630	7°	7°	
22	Tmp	71	0.744	12:04:45.44	12:05:10.72	0	25.3s	+253	8°	7°	97	Tmp	379	0.144	14:54:26.22	14:55:33.93	0	1m07s	[+677]	7°	7°	
23	Tmp	75	1.067	12:05:37.13	12:06:02.31	0	25.2s	+252	8°	7°	98	Tmp	381	0.408	14:54:53.62	14:55:56.87	0	1m03s	+633	7°	7°	
24	Tmp	78	1.418	12:06:33.73	12:07:02.64	0	28.9s	+289	8°	7°	101	Tmp	386	1.243	14:58:15.73	14:57:58.62	0	17.1s	-171	7°	7°	
25	Tmp	81	1.727	12:07:11.25	12:07:46.57	0	35.3s	+353	8°	7°	102	Tmp	387	1.472	14:58:48.92	14:58:29.62	0	19.3s	-193	7°	7°	
26	Tmp	83	1.875	12:07:31.32	12:08:07.52	0	36.2s	+362	8°	7°	103	Tmp	394	2.008	15:00:00.89	14:59:48.80	0	12.1s	-121	6°	7°	
27	Tmp	87	2.276	12:08:24.34	12:09:07.23	0	42.9s	+429	8°	7°	104	Tmp	395	2.455	15:00:56.99	15:00:41.95	0	15.0s	-150	7°	7°	
28	Tmp	92	2.647	12:09:24.09	12:10:16.11	0	52.0s	+520	8°	7°	105	Tmp	401	3.194	15:02:33.28	15:02:11.16	0	22.1s	-221	7°	7°	
30	Tmp	100	3.314	12:11:09.84	12:12:15.63	0	1m05s	[+658]	8°	7°	106	Tmp	405	4.087	15:04:35.50	15:04:35.50	0	0.0s	0	1°	7°	
31	Tmp	109	4.222	12:13:24.04	12:14:13.92	0	49.9s	+499	8°	7°	107	Tmp	408	0.182	15:10:13.07	15:10:13.80	0	0.7s	+7	5°	7°	
32	Tmp	112	4.505	12:14:21.01	12:14:54.71	0	33.7s	+337	8°	7°	108	Tmp	414	1.257	15:12:22.48	15:12:27.02	0	4.5s	+45	6°	7°	
33	Tmp	119	5.089	12:15:46.11	12:16:01.34	0	15.2s	+152	8°	7°	109	Tmp	418	2.535	15:14:41.85	15:14:37.52	0	4.3s	-43	6°	7°	
34	Tmp	122	5.383	12:16:34.96	12:16:44.00	0	9.0s	+90	7°	7°	110	Tmp	422	3.834	15:16:52.92	15:16:34.11	0	18.8s	-188	7°	7°	
35	Tmp	125	5.687	12:17:17.68	12:17:29.91	0	12.2s	+122	8°	7°	<b>Etapa B</b> Num 154 Pen 0 PCZ 1 Total PP 12383 PG 9											
36	Tmp	130	6.018	12:17:56.99	12:18:50.84	0	53.9s	+539	8°	7°	<b>Num 91</b> A PG 9 7° B PG 9 7° Tot PG 18 Col. 7°											
37	Tmp	136	6.574	12:20:20.95	12:20:29.92	0	9.0s	+90	5°	7°												
38	Tmp	150	7.738	12:23:33.17	12:23:32.93	0	0.2s	-2	2°	7°												
39	Tmp	160	8.704	12:26:00.57	12:25:49.06	0	11.5s	-115	8°	7°												
40	Tmp	162	8.870	12:26:23.58	12:26:09.86	0	13.7s	-137	8°	7°												
41	Tmp	164	9.215	12:27:08.54	12:26:53.59	0	15.0s	-150	7°	7°												
42	Tmp	169	9.614	12:28:13.02	12:27:58.02	0	15.0s	-150	7°	7°												
43	Tmp	174	10.073	12:29:16.11	12:29:20.37	0	4.3s	+43	7°	7°												
44	Tmp	178	10.466	12:30:11.40	12:30:03.44	0	8.0s	-80	7°	7°												
45	Tmp	184	11.208	12:31:56.91	12:31:43.90	0	13.0s	-130	7°	7°												
46	Tmp	188	11.526	12:32:51.67	12:32:42.31	0	9.4s	-94	7°	7°												
47	Tmp	190	11.687	12:33:11.71	12:33:03.25	0	8.5s	-85	7°	7°												
48	Tmp	194	12.114	12:34:13.74	12:34:07.38	0	6.4s	-64	7°	7°												
49	Tmp	202	12.957	12:36:16.76	12:36:16.76	0	0.0s	0	1°	7°												
50	Tmp	207	13.285	12:37:01.77	12:36:58.34	0	3.4s	-34	7°	7°												
51	Tmp	214	13.740	12:38:00.55	12:38:04.79	0	4.2s	+42	6°	7°												
52	Tmp	217	14.285	12:39:19.77	12:39:24.86	0	5.1s	+51	6°	7°												
53	Tmp	219	14.624	12:40:08.26	12:40:02.48	0	5.8s	-58	6°	7°												
54	Tmp	219	15.748	12:41:52.01	12:41:50.96	0	1.1s	[-11]	6°	7°												
55	Tmp	221	17.190	12:43:42.78	12:43:42.87	0	0.1s	+1	3°	7°												
<b>Etapa A</b> Num 154 Pen 0 PCZ 1 Total PP 9701 PG 9																						
70	Tmp	291	0.180	14:15:19.41	14:15:21.02	0	1.6s	[+16]	7°	7°												
71	Tmp	297	1.910	14:18:08.97	14:18:11.97	0	3.0s	[+30]	6°	6°												

# RALLY DE SÃO BENTO ESTRE - CAMPEONATO RALLY SC 2014



## Performance Individual

PC	Tp	Trc	DistPC	Ideal	Passagem	Pen	Erro	Pontos	NoPC	AtePC	PC	Tp	Trc	DistPC	Ideal	Passagem	Pen	Erro	Pontos	NoPC	AtePC	
<b>N</b>	<b>155</b>	155 / Wivalde Jonas Lieb / Luis Henrique Redich										72	Tmp	301	0.354	14:23:19.90	14:23:19.69	0	0.2s	-2	1°	2°
<b>u</b>	<b>1°</b>	Cat / NL / Largada CIDADE / 92 / 11:02:00										73	Tmp	307	0.815	14:24:22.71	14:24:23.84	0	1.1s	+11	2°	2°
<b>m</b>	<b>1°</b>	Sao Bento do Sul TROLLER										74	Tmp	308	1.186	14:25:05.61	14:25:05.45	0	0.2s	-2	2°	2°
1	Tmp	3	0.490	11:23:56.07	11:23:55.87	0	0.2s	-2	3°	3°	75	Tmp	313	2.020	14:26:44.02	14:26:44.02	0	0.0s	0	2°	2°	
2	Tmp	6	1.463	11:25:17.60	11:25:17.40	0	0.2s	-2	3°	3°	76	Tmp	315	2.480	14:28:13.76	14:28:14.89	0	1.1s	+11	5°	2°	
3	Tmp	9	2.420	11:26:46.45	11:26:46.33	0	0.1s	-1	2°	3°	77	Tmp	319	3.068	14:29:31.76	14:29:30.49	0	1.3s	-13	4°	2°	
4	Tmp	12	4.598	11:30:53.66	11:30:53.80	0	0.1s	+1	2°	2°	78	Tmp	323	0.373	14:40:40.96	14:40:41.59	0	0.6s	+6	3°	2°	
5	Tmp	15	5.338	11:32:33.90	11:32:33.97	0	0.1s	+1	1°	2°	79	Tmp	324	0.133	14:41:13.99	14:41:14.86	0	0.9s	+9	3°	2°	
6	Tmp	16	5.693	11:33:17.32	11:33:17.49	0	0.2s	+2	1°	1°	80	Tmp	326	0.427	14:41:50.43	14:41:51.82	0	1.4s	+14	3°	3°	
7	Tmp	20	6.865	11:35:34.83	11:35:34.23	0	0.6s	-6	2°	1°	81	Tmp	329	0.709	14:42:33.65	14:42:34.75	0	1.1s	+11	1°	2°	
8	Tmp	24	7.534	11:36:36.09	11:36:35.57	0	0.5s	-5	1°	1°	82	Tmp	331	1.147	14:43:27.90	14:43:27.81	0	0.1s	-1	2°	2°	
9	Tmp	26	8.195	11:37:45.12	11:37:44.77	0	0.4s	-4	2°	1°	83	Tmp	333	1.479	14:44:06.76	14:44:06.12	0	0.6s	-6	3°	1°	
10	Tmp	30	8.976	11:38:58.39	11:38:57.98	0	0.4s	-4	3°	1°	84	Tmp	335	1.585	14:44:21.66	14:44:23.01	0	1.4s	+14	2°	2°	
11	Tmp	34	9.579	11:39:54.35	11:39:54.39	0	0.0s	0	1°	1°	85	Tmp	337	0.160	14:44:45.60	14:44:45.80	0	0.2s	+2	3°	2°	
12	Tmp	38	10.544	11:41:44.95	11:41:44.04	0	0.9s	-9	4°	1°	86	Tmp	338	0.300	14:45:04.71	14:45:05.25	0	0.5s	+5	2°	1°	
13	Tmp	43	11.203	11:43:03.64	11:43:03.20	0	0.4s	-4	3°	1°	87	Tmp	339	0.452	14:45:29.56	14:45:28.96	0	0.6s	-6	2°	1°	
14	Tmp	46	11.746	11:44:06.53	11:44:06.57	0	0.0s	0	1°	1°	88	Tmp	344	0.094	14:46:34.72	14:46:36.84	0	2.1s	[+21]	6°	1°	
15	Tmp	52	12.421	11:45:27.40	11:45:27.78	0	0.4s	+4	5°	1°	89	Tmp	349	0.676	14:48:00.52	14:48:00.42	0	0.1s	-1	1°	1°	
16	Tmp	58	13.480	11:47:31.71	11:47:30.76	0	1.0s	-10	5°	1°	90	Tmp	352	0.132	14:48:20.78	14:48:21.22	0	0.4s	+4	2°	1°	
17	Tmp	60	13.909	11:48:15.28	11:48:14.94	0	0.3s	-3	3°	1°	91	Tmp	357	0.787	14:49:56.69	14:49:57.28	0	0.6s	+6	1°	1°	
18	Tmp	62	14.225	11:48:49.82	11:48:48.98	0	0.8s	-8	4°	1°	92	Tmp	364	1.343	14:51:35.97	14:51:36.60	0	0.6s	+6	2°	1°	
19	Tmp	63	14.373	11:49:03.11	11:49:01.95	0	1.2s	[-12]	5°	1°	93	Tmp	365	1.538	14:51:57.15	14:51:57.63	0	0.5s	+5	1°	1°	
20	Tmp	66	0.235	12:04:43.53	12:04:43.93	0	0.4s	+4	2°	1°	94	Tmp	370	2.036	14:52:51.25	14:52:51.67	0	0.4s	+4	1°	1°	
21	Tmp	70	0.486	12:05:20.84	12:05:21.86	0	1.0s	+10	3°	1°	96	Tmp	377	2.882	14:54:45.56	14:54:45.24	0	0.3s	-3	2°	1°	
22	Tmp	71	0.744	12:05:45.44	12:05:45.44	0	0.0s	0	1°	1°	97	Tmp	379	0.144	14:55:26.22	14:55:29.32	0	3.1s	+31	4°	1°	
23	Tmp	75	1.067	12:06:37.13	12:06:36.34	0	0.8s	-8	5°	1°	98	Tmp	381	0.408	14:55:53.62	14:55:53.66	0	0.0s	0	1°	1°	
24	Tmp	78	1.418	12:07:33.73	12:07:33.36	0	0.4s	-4	4°	1°	101	Tmp	386	1.243	14:59:15.73	14:59:15.72	0	0.0s	0	1°	1°	
25	Tmp	81	1.727	12:08:11.25	12:08:11.59	0	0.3s	+3	3°	1°	102	Tmp	387	1.472	14:59:48.92	14:59:48.36	0	0.6s	-6	1°	1°	
26	Tmp	83	1.875	12:08:31.32	12:08:31.54	0	0.2s	+2	3°	1°	103	Tmp	394	2.008	15:01:00.89	15:01:03.77	0	2.9s	[+29]	3°	1°	
27	Tmp	87	2.276	12:09:24.34	12:09:24.87	0	0.5s	+5	4°	1°	104	Tmp	395	2.455	15:01:56.99	15:02:00.47	0	3.5s	[+35]	3°	1°	
28	Tmp	92	2.647	12:10:24.09	12:10:24.70	0	0.6s	+6	3°	1°	105	Tmp	401	3.194	15:03:33.28	15:03:34.50	0	1.2s	+12	4°	1°	
29	Tmp	100	3.314	12:12:09.84	12:12:16.04	0	6.2s	+62	5°	1°	106	Tmp	405	4.087	15:05:35.50	15:05:35.71	0	0.2s	+2	3°	1°	
30	Tmp	109	4.222	12:14:24.04	12:14:24.77	0	0.7s	+7	1°	1°	107	Tmp	408	0.182	15:11:13.07	15:11:13.10	0	0.0s	0	1°	1°	
31	Tmp	112	4.505	12:15:21.01	12:15:21.25	0	0.2s	+2	2°	1°	108	Tmp	414	1.257	15:13:22.48	15:13:21.44	0	1.0s	-10	5°	1°	
32	Tmp	119	5.089	12:16:46.11	12:16:46.30	0	0.2s	+2	2°	1°	109	Tmp	418	2.535	15:15:41.85	15:15:42.56	0	0.7s	+7	5°	1°	
33	Tmp	122	5.383	12:17:34.96	12:17:35.79	0	0.8s	+8	4°	1°	110	Tmp	422	3.834	15:17:52.92	15:17:53.06	0	0.1s	+1	1°	1°	
34	Tmp	125	5.687	12:18:17.68	12:18:18.64	0	1.0s	+10	3°	1°	<b>Etapa B</b> Num 155 Pen 0 PCZ 4 Total PP 220 PG 17 Num 92 A PG 15 2° B PG 17 1° Tot PG 32 Col. 1°											
35	Tmp	130	6.018	12:18:56.99	12:19:16.97	0	20.0s	[+200]	6°	2°												
36	Tmp	136	6.574	12:21:20.95	12:21:20.79	0	0.2s	-2	2°	2°												
37	Tmp	150	7.738	12:24:33.17	12:24:34.25	0	1.1s	[+11]	4°	2°												
38	Tmp	160	8.704	12:27:00.57	12:27:00.72	0	0.2s	+2	2°	2°												
39	Tmp	162	8.870	12:27:23.58	12:27:23.80	0	0.2s	+2	3°	2°												
40	Tmp	164	9.215	12:28:08.54	12:28:08.52	0	0.0s	0	1°	2°												
41	Tmp	169	9.614	12:29:13.02	12:29:13.67	0	0.7s	+7	3°	2°												
42	Tmp	174	10.073	12:30:16.11	12:30:16.10	0	0.0s	0	1°	2°												
43	Tmp	178	10.466	12:31:11.40	12:31:10.84	0	0.6s	-6	3°	2°												
44	Tmp	184	11.208	12:32:56.91	12:32:57.28	0	0.4s	+4	1°	2°												
45	Tmp	188	11.526	12:33:51.67	12:33:51.46	0	0.2s	-2	3°	2°												
46	Tmp	190	11.687	12:34:11.71	12:34:10.55	0	1.2s	[-12]	4°	2°												
47	Tmp	194	12.114	12:35:13.74	12:35:13.99	0	0.3s	+3	1°	2°												
48	Tmp	202	12.957	12:37:16.76	12:37:16.00	0	0.8s	-8	5°	2°												
49	Tmp	207	13.285	12:38:01.77	12:38:01.35	0	0.4s	-4	3°	2°												
50	Tmp	214	13.740	12:39:00.55	12:39:00.66	0	0.1s	+1	2°	2°												
51	Tmp	217	14.285	12:40:19.77	12:40:19.57	0	0.2s	-2	1°	2°												
52	Tmp	219	14.624	12:41:08.26	12:41:08.22	0	0.0s	0	1°	2°												
53	Tmp	219	15.748	12:42:52.01	12:42:51.46	0	0.6s	-6	5°	2°												
54	Tmp	221	17.190	12:44:42.78	12:44:42.09	0	0.7s	-7	5°	2°												
<b>Etapa A</b> Num 155 Pen 0 PCZ 6 Total PP 255 PG 15																						
70	Tmp	291	0.180	14:16:19.41	14:16:19.08	0	0.3s	-3	3°	3°												
71	Tmp	297	1.910	14:19:08.97	14:19:08.33	0	0.6s	-6	2°	3°												

# RALLY DE SÃO BENTO ESTRE - CAMPEONATO RALLY SC 2014



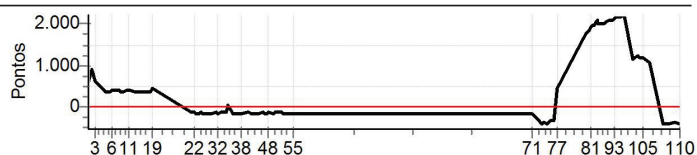
## Performance Individual

PC	Tp	Trc	DistPC	Ideal	Passagem	Pen	Erro	Pontos	NoPC	AtePC
<b>N</b>	<b>156</b>	156 / Eder Presa Motta / Eduardo Gauke								
<b>u</b>	<b>8°</b>	Cat / NL / Largada CIDADE / 93 / 11:03:00								
<b>m</b>	<b>8°</b>	Sao Mateus do Sul TROLLER								
PC	Tp	Trc	DistPC	Ideal	Passagem	Pen	Erro	Pontos	NoPC	AtePC
1	Tmp	3	0.490	11:24:56.07	11:25:58.22	0	1m02s	+622	8°	6°
2	Tmp	6	1.463	11:26:17.60	11:27:49.34	0	1m31s	[+917]	8°	8°
3	Tmp	9	2.420	11:27:46.45	11:28:49.82	0	1m03s	+634	8°	8°
4	Tmp	12	4.598	11:31:53.66	11:32:33.13	0	39.5s	+395	8°	8°
5	Tmp	15	5.338	11:33:33.90	11:34:13.47	0	39.6s	+396	7°	8°
6	Tmp	16	5.693	11:34:17.32	11:34:58.44	0	41.1s	+411	7°	8°
7	Tmp	20	6.865	11:36:34.83	11:37:14.87	0	40.0s	+400	8°	8°
8	Tmp	24	7.534	11:37:36.09	11:38:15.26	0	39.2s	+392	8°	8°
9	Tmp	26	8.195	11:38:45.12	11:39:24.71	0	39.6s	+396	8°	8°
10	Tmp	30	8.976	11:39:58.39	11:40:38.34	0	40.0s	+400	8°	8°
11	Tmp	34	9.579	11:40:54.35	11:41:36.92	0	42.6s	+426	7°	8°
12	Tmp	38	10.544	11:42:44.95	11:43:23.34	0	38.4s	+384	8°	8°
13	Tmp	43	11.203	11:44:03.64	11:44:43.17	0	39.5s	+395	8°	8°
14	Tmp	46	11.746	11:45:06.53	11:45:45.57	0	39.0s	+390	8°	8°
15	Tmp	52	12.421	11:46:27.40	11:47:07.31	0	39.9s	+399	8°	8°
16	Tmp	58	13.480	11:48:31.71	11:49:11.01	0	39.3s	+393	8°	8°
17	Tmp	60	13.909	11:49:15.28	11:49:54.17	0	38.9s	+389	8°	8°
18	Tmp	62	14.225	11:49:49.82	11:50:29.22	0	39.4s	+394	8°	8°
19	Tmp	63	14.373	11:50:03.11	11:50:47.51	0	44.4s	+444	8°	8°
20	Tmp	66	0.235	12:05:43.53	12:05:30.71	0	12.8s	-128	8°	8°
21	Tmp	70	0.486	12:06:20.84	12:06:10.22	0	10.6s	-106	7°	8°
22	Tmp	71	0.744	12:06:45.44	12:06:33.00	0	12.4s	-124	7°	8°
23	Tmp	75	1.067	12:07:37.13	12:07:23.82	0	13.3s	-133	7°	8°
24	Tmp	78	1.418	12:08:33.73	12:08:20.83	0	12.9s	-129	7°	8°
25	Tmp	81	1.727	12:09:11.25	12:08:58.63	0	12.6s	-126	6°	8°
26	Tmp	83	1.875	12:09:31.32	12:09:20.97	0	10.4s	-104	6°	8°
27	Tmp	87	2.276	12:10:24.34	12:10:11.33	0	13.0s	-130	6°	8°
28	Tmp	92	2.647	12:11:24.09	12:11:09.39	0	14.7s	-147	6°	8°
30	Tmp	100	3.314	12:13:09.84	12:12:56.15	0	13.7s	-137	6°	8°
31	Tmp	109	4.222	12:15:24.04	12:15:15.17	0	8.9s	-89	7°	8°
32	Tmp	112	4.505	12:16:21.01	12:16:07.63	0	13.4s	-134	7°	8°
33	Tmp	119	5.089	12:17:46.11	12:17:36.29	0	9.8s	-98	6°	8°
34	Tmp	122	5.383	12:18:34.96	12:18:24.48	0	10.5s	-105	8°	8°
35	Tmp	125	5.687	12:19:17.68	12:19:07.56	0	10.1s	-101	7°	8°
36	Tmp	130	6.018	12:19:56.99	12:20:01.92	0	4.9s	+49	3°	8°
37	Tmp	136	6.574	12:22:20.95	12:22:06.18	0	14.8s	-148	7°	8°
38	Tmp	150	7.738	12:25:33.17	12:25:20.17	0	13.0s	-130	8°	8°
39	Tmp	160	8.704	12:28:00.57	12:27:51.17	0	9.4s	-94	7°	8°
40	Tmp	162	8.870	12:28:23.58	12:28:11.56	0	12.0s	-120	7°	8°
41	Tmp	164	9.215	12:29:08.54	12:28:52.60	0	15.9s	-159	8°	8°
42	Tmp	169	9.614	12:30:13.02	12:29:57.18	0	15.8s	-158	8°	8°
43	Tmp	174	10.073	12:31:16.11	12:31:02.52	0	13.6s	-136	8°	8°
44	Tmp	178	10.466	12:32:11.40	12:31:58.48	0	12.9s	-129	8°	8°
45	Tmp	184	11.208	12:33:56.91	12:33:44.78	0	12.1s	-121	6°	8°
46	Tmp	188	11.526	12:34:51.67	12:34:37.43	0	14.2s	-142	8°	8°
47	Tmp	190	11.687	12:35:11.71	12:34:58.63	0	13.1s	-131	8°	8°
48	Tmp	194	12.114	12:36:13.74	12:36:03.49	0	10.3s	-103	8°	8°
49	Tmp	202	12.957	12:38:16.76	12:38:02.59	0	14.2s	-142	8°	8°
50	Tmp	207	13.285	12:39:01.77	12:38:49.17	0	12.6s	-126	8°	8°
51	Tmp	214	13.740	12:40:00.55	12:39:49.86	0	10.7s	-107	8°	8°
52	Tmp	217	14.285	12:41:19.77	12:41:07.15	0	12.6s	-126	8°	8°
53	Tmp	219	14.624	12:42:08.26	12:41:55.40	0	12.9s	-129	7°	8°
54	Tmp	219	15.748	12:43:52.01	12:43:38.64	0	13.4s	-134	7°	8°
55	Tmp	221	17.190	12:45:42.78	12:45:28.32	0	14.5s	-145	7°	8°

PC	Tp	Trc	DistPC	Ideal	Passagem	Pen	Erro	Pontos	NoPC	AtePC
72	Tmp	301	0.354	14:24:19.90	14:23:40.68	0	39.2s	-392	8°	8°
73	Tmp	307	0.815	14:25:22.71	14:24:48.43	0	34.3s	-343	8°	8°
74	Tmp	308	1.186	14:26:05.61	14:25:28.06	0	37.6s	-376	8°	8°
75	Tmp	313	2.020	14:27:44.02	14:27:13.31	0	30.7s	-307	8°	8°
76	Tmp	315	2.480	14:29:13.76	14:28:42.44	0	31.3s	-313	8°	8°
77	Tmp	319	3.068	14:30:31.76	14:31:19.59	0	47.8s	+478	8°	8°
78	Tmp	323	0.373	14:41:40.96	14:44:35.71	0	2m54s	+1748	8°	8°
79	Tmp	324	0.133	14:42:13.99	14:45:13.74	0	2m59s	+1798	8°	8°
80	Tmp	326	0.427	14:42:50.43	14:45:52.76	0	3m02s	+1823	8°	8°
81	Tmp	329	0.709	14:43:33.65	14:46:46.87	0	3m13s	+1932	8°	8°
82	Tmp	331	1.147	14:44:27.90	14:47:44.40	0	3m16s	+1965	8°	8°
83	Tmp	333	1.479	14:45:06.76	14:48:24.42	0	3m17s	+1977	8°	8°
84	Tmp	335	1.585	14:45:21.66	14:48:45.72	0	3m24s	+2041	8°	8°
85	Tmp	337	0.160	14:45:45.60	14:49:08.06	0	3m22s	+2025	8°	8°
86	Tmp	338	0.300	14:46:04.71	14:49:32.09	0	3m27s	+2074	8°	8°
87	Tmp	339	0.452	14:46:29.56	14:49:49.25	0	3m19s	+1997	8°	8°
88	Tmp	344	0.094	14:47:34.72	14:50:56.57	0	3m21s	+2019	8°	8°
89	Tmp	349	0.676	14:49:00.52	14:52:19.85	0	3m19s	+1993	8°	8°
90	Tmp	352	0.132	14:49:20.78	14:52:43.56	0	3m22s	+2028	8°	8°
91	Tmp	357	0.787	14:50:56.69	14:54:22.97	0	3m26s	+2063	8°	8°
92	Tmp	364	1.343	14:52:35.97	14:56:05.90	0	3m29s	+2099	8°	8°
93	Tmp	365	1.538	14:52:57.15	14:56:27.87	0	3m30s	+2107	8°	8°
94	Tmp	370	2.036	14:53:51.25	14:57:26.26	0	3m35s	+2150	8°	8°
96	Tmp	377	2.882	14:55:45.56	14:59:21.97	0	3m36s	+2164	8°	8°
97	Tmp	379	0.144	14:56:26.22	15:00:06.71	0	3m40s	[+2205]	8°	8°
98	Tmp	381	0.408	14:56:53.62	15:00:29.64	0	3m36s	+2160	8°	8°
101	Tmp	386	1.243	15:00:15.73	15:02:11.40	0	1m55s	+1157	8°	8°
102	Tmp	387	1.472	15:00:48.92	15:02:46.16	0	1m57s	+1172	8°	8°
103	Tmp	394	2.008	15:02:00.89	15:04:05.72	0	2m04s	+1248	8°	8°
104	Tmp	395	2.455	15:02:56.99	15:04:56.65	0	1m59s	+1197	8°	8°
105	Tmp	401	3.194	15:04:33.28	15:06:32.58	0	1m59s	+1193	8°	8°
106	Tmp	405	4.087	15:06:35.50	15:08:22.43	0	1m46s	+1069	8°	8°
107	Tmp	408	0.182	15:12:13.07	15:11:34.83	0	38.2s	-382	8°	8°
108	Tmp	414	1.257	15:14:22.48	15:13:44.46	0	38.0s	-380	8°	8°
109	Tmp	418	2.535	15:16:41.85	15:16:05.02	0	36.8s	-368	8°	8°
110	Tmp	422	3.834	15:18:52.92	15:18:14.89	0	38.0s	-380	8°	8°

Etapa B Num 156 Pen 0 PCZ 0 Total PP 49204 PG 8

Num 93 A PG 8 8° B PG 8 8° Tot PG 16 Col. 8°



Etapa A	Num	156	Pen	0	PCZ	0	Total PP	11980	PG	8
70	Tmp	291	0.180	14:17:19.41	14:17:05.07	0	14.3s	-143	8°	8°
71	Tmp	297	1.910	14:20:08.97	14:19:54.72	0	14.3s	-143	7°	8°

# RALLY DE SÃO BENTO ESTRE - CAMPEONATO RALLY SC 2014



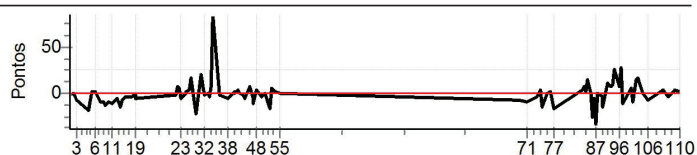
## Performance Individual

PC	Tp	Trc	DistPC	Ideal	Passagem	Pen	Erro	Pontos	NoPC	AtePC
<b>N</b>	<b>157</b>	157 / Sergio Augusto Klummann / Francisco Ferreira								
<b>u</b>		Cat / NL / Largada CIDADE / 94 / 11:04:00								
<b>m</b>	<b>2°</b>	Rio Negrinho TROLLER								
PC	Tp	Trc	DistPC	Ideal	Passagem	Pen	Erro	Pontos	NoPC	AtePC
1	Tmp	3	0.490	11:25:56.07	11:25:55.95	0	0.1s	-1	2°	2°
2	Tmp	6	1.463	11:27:17.60	11:27:17.64	0	0.0s	0	1°	1°
3	Tmp	9	2.420	11:28:46.45	11:28:45.75	0	0.7s	-7	5°	2°
4	Tmp	12	4.598	11:32:53.66	11:32:51.74	0	1.9s	[-19]	5°	4°
5	Tmp	15	5.338	11:34:33.90	11:34:34.21	0	0.3s	+3	2°	4°
6	Tmp	16	5.693	11:35:17.32	11:35:17.65	0	0.3s	+3	2°	4°
7	Tmp	20	6.865	11:37:34.83	11:37:34.01	0	0.8s	-8	3°	4°
8	Tmp	24	7.534	11:38:36.09	11:38:35.18	0	0.9s	-9	5°	4°
9	Tmp	26	8.195	11:39:45.12	11:39:43.87	0	1.3s	-13	6°	4°
10	Tmp	30	8.976	11:40:58.39	11:40:57.52	0	0.9s	-9	5°	5°
11	Tmp	34	9.579	11:41:54.35	11:41:53.39	0	1.0s	-10	2°	5°
12	Tmp	38	10.544	11:43:44.95	11:43:44.48	0	0.5s	-5	3°	4°
13	Tmp	43	11.203	11:45:03.64	11:45:02.10	0	1.5s	-15	4°	3°
14	Tmp	46	11.746	11:46:06.53	11:46:05.86	0	0.7s	-7	4°	3°
15	Tmp	52	12.421	11:47:27.40	11:47:27.06	0	0.3s	-3	4°	4°
16	Tmp	58	13.480	11:49:31.71	11:49:31.39	0	0.3s	-3	1°	4°
17	Tmp	60	13.909	11:50:15.28	11:50:15.17	0	0.1s	-1	2°	3°
18	Tmp	62	14.225	11:50:49.82	11:50:49.71	0	0.1s	-1	1°	3°
19	Tmp	63	14.373	11:51:03.11	11:51:02.59	0	0.5s	-5	1°	3°
20	Tmp	66	0.235	12:06:43.53	12:06:43.41	0	0.1s	-1	1°	3°
21	Tmp	70	0.486	12:07:20.84	12:07:21.62	0	0.8s	+8	2°	3°
22	Tmp	71	0.744	12:07:45.44	12:07:46.05	0	0.6s	+6	5°	3°
23	Tmp	75	1.067	12:08:37.13	12:08:36.58	0	0.6s	-6	3°	3°
24	Tmp	78	1.418	12:09:33.73	12:09:33.58	0	0.2s	-2	1°	3°
25	Tmp	81	1.727	12:10:11.25	12:10:11.25	0	0.0s	0	1°	3°
26	Tmp	83	1.875	12:10:31.32	12:10:31.47	0	0.2s	+2	2°	3°
27	Tmp	87	2.276	12:11:24.34	12:11:24.82	0	0.5s	+5	3°	3°
28	Tmp	92	2.647	12:12:24.09	12:12:25.87	0	1.8s	+18	5°	3°
30	Tmp	100	3.314	12:14:09.84	12:14:07.63	0	2.2s	[-22]	2°	3°
31	Tmp	109	4.222	12:16:24.04	12:16:25.99	0	2.0s	[+20]	2°	3°
32	Tmp	112	4.505	12:17:21.01	12:17:20.88	0	0.1s	-1	1°	3°
33	Tmp	119	5.089	12:18:46.11	12:18:46.22	0	0.1s	+1	1°	3°
34	Tmp	122	5.383	12:19:34.96	12:19:34.69	0	0.3s	-3	1°	3°
35	Tmp	125	5.687	12:20:17.68	12:20:18.46	0	0.8s	+8	2°	3°
36	Tmp	130	6.018	12:20:56.99	12:21:05.56	0	8.6s	[+86]	4°	1°
37	Tmp	136	6.574	12:23:20.95	12:23:20.77	0	0.2s	-2	1°	1°
38	Tmp	150	7.738	12:26:33.17	12:26:32.64	0	0.5s	-5	3°	1°
39	Tmp	160	8.704	12:29:00.57	12:29:00.75	0	0.2s	+2	1°	1°
40	Tmp	162	8.870	12:29:23.58	12:29:23.67	0	0.1s	+1	1°	1°
41	Tmp	164	9.215	12:30:08.54	12:30:08.91	0	0.4s	+4	2°	1°
42	Tmp	169	9.614	12:31:13.02	12:31:13.06	0	0.0s	0	1°	1°
43	Tmp	174	10.073	12:32:16.11	12:32:15.97	0	0.1s	-1	2°	1°
44	Tmp	178	10.466	12:33:11.40	12:33:10.82	0	0.6s	-6	2°	1°
45	Tmp	184	11.208	12:34:56.91	12:34:57.69	0	0.8s	+8	3°	1°
46	Tmp	188	11.526	12:35:51.67	12:35:51.05	0	0.6s	-6	4°	1°
47	Tmp	190	11.687	12:36:11.71	12:36:10.74	0	1.0s	-10	3°	1°
48	Tmp	194	12.114	12:37:13.74	12:37:14.21	0	0.5s	+5	2°	1°
49	Tmp	202	12.957	12:39:16.76	12:39:16.50	0	0.3s	-3	2°	1°
50	Tmp	207	13.285	12:40:01.77	12:40:01.70	0	0.1s	-1	2°	1°
51	Tmp	214	13.740	12:41:00.55	12:41:00.52	0	0.0s	0	1°	1°
52	Tmp	217	14.285	12:42:19.77	12:42:18.13	0	1.6s	-16	4°	1°
53	Tmp	219	14.624	12:43:08.26	12:43:08.90	0	0.6s	+6	4°	1°
54	Tmp	219	15.748	12:44:52.01	12:44:52.30	0	0.3s	+3	3°	1°
55	Tmp	221	17.190	12:46:42.78	12:46:42.76	0	0.0s	0	1°	1°
<b>Etapa A</b>	<b>Num 157</b>	<b>Pen 0</b>	<b>PCZ 5</b>	<b>Total PP 243</b>	<b>PG 17</b>					
70	Tmp	291	0.180	14:18:19.41	14:18:18.68	0	0.7s	-7	4°	4°
71	Tmp	297	1.910	14:21:08.97	14:21:08.18	0	0.8s	-8	4°	4°

PC	Tp	Trc	DistPC	Ideal	Passagem	Pen	Erro	Pontos	NoPC	AtePC
72	Tmp	301	0.354	14:25:19.90	14:25:19.64	0	0.3s	-3	2°	4°
73	Tmp	307	0.815	14:26:22.71	14:26:23.16	0	0.5s	+5	1°	3°
74	Tmp	308	1.186	14:27:05.61	14:27:04.09	0	1.5s	-15	4°	4°
75	Tmp	313	2.020	14:28:44.02	14:28:44.01	0	0.0s	0	1°	3°
76	Tmp	315	2.480	14:30:13.76	14:30:14.10	0	0.3s	+3	2°	3°
77	Tmp	319	3.068	14:31:31.76	14:31:30.07	0	1.7s	-17	6°	3°
78	Tmp	323	0.373	14:42:40.96	14:42:41.47	0	0.5s	+5	2°	3°
79	Tmp	324	0.133	14:43:13.99	14:43:14.71	0	0.7s	+7	2°	3°
80	Tmp	326	0.427	14:43:50.43	14:43:50.71	0	0.3s	+3	1°	1°
81	Tmp	329	0.709	14:44:33.65	14:44:35.19	0	1.5s	+15	2°	1°
82	Tmp	331	1.147	14:45:27.90	14:45:27.97	0	0.1s	+1	1°	1°
83	Tmp	333	1.479	14:46:06.76	14:46:04.28	0	2.5s	[-25]	5°	3°
84	Tmp	335	1.585	14:46:21.66	14:46:20.02	0	1.6s	-16	3°	3°
85	Tmp	337	0.160	14:46:45.60	14:46:43.35	0	2.3s	-23	5°	3°
86	Tmp	338	0.300	14:47:04.71	14:47:04.19	0	0.5s	-5	1°	3°
87	Tmp	339	0.452	14:47:29.56	14:47:26.25	0	3.3s	-33	5°	3°
88	Tmp	344	0.094	14:48:34.72	14:48:34.72	0	0.0s	0	1°	3°
89	Tmp	349	0.676	14:50:00.52	14:50:00.18	0	0.3s	-3	2°	3°
90	Tmp	352	0.132	14:50:20.78	14:50:19.34	0	1.4s	-14	5°	3°
91	Tmp	357	0.787	14:51:56.69	14:51:57.85	0	1.2s	+12	4°	3°
92	Tmp	364	1.343	14:53:35.97	14:53:36.80	0	0.8s	+8	3°	3°
93	Tmp	365	1.538	14:53:57.15	14:53:58.13	0	1.0s	+10	3°	3°
94	Tmp	370	2.036	14:54:51.25	14:54:53.96	0	2.7s	[+27]	3°	3°
96	Tmp	377	2.882	14:56:45.56	14:56:46.26	0	0.7s	+7	4°	3°
97	Tmp	379	0.144	14:57:26.22	14:57:28.99	0	2.8s	[+28]	1°	3°
98	Tmp	381	0.408	14:57:53.62	14:57:52.54	0	1.1s	-11	5°	3°
101	Tmp	386	1.243	15:01:15.73	15:01:16.32	0	0.6s	+6	4°	3°
102	Tmp	387	1.472	15:01:48.92	15:01:48.10	0	0.8s	-8	2°	2°
103	Tmp	394	2.008	15:03:00.89	15:03:02.38	0	1.5s	+15	2°	2°
104	Tmp	395	2.455	15:03:56.99	15:03:58.70	0	1.7s	+17	1°	2°
105	Tmp	401	3.194	15:05:33.28	15:05:33.28	0	0.0s	0	1°	2°
106	Tmp	405	4.087	15:07:35.50	15:07:34.85	0	0.7s	-7	6°	2°
107	Tmp	408	0.182	15:13:13.07	15:13:13.43	0	0.4s	+4	3°	2°
108	Tmp	414	1.257	15:15:22.48	15:15:22.20	0	0.3s	-3	3°	2°
109	Tmp	418	2.535	15:17:41.85	15:17:42.39	0	0.5s	+5	2°	2°
110	Tmp	422	3.834	15:19:52.92	15:19:53.10	0	0.2s	+2	3°	2°

**Etapa B** Num 157 Pen 0 PCZ 3 Total PP 298 PG 15

Num 94 A PG 17 1° B PG 15 2° Tot PG 32 Col. 2°





# RALLY DE SÃO BENTO ESTRE - CAMPEONATO RALLY SC 2014



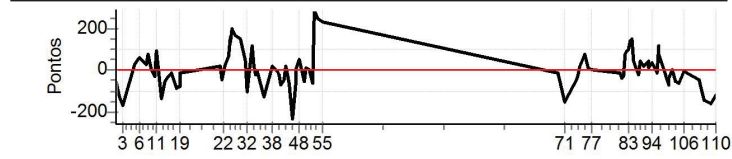
## Performance Individual

PC	Tp	Trc	DistPC	Ideal	Passagem	Pen	Erro	Pontos	NoPC	AtePC
<b>N</b>	<b>158</b>	158 / Evandro Raschke / Everson Raschke								
<b>u</b>	<b>6°</b>	Cat / NL / Largada CIDADE / 95 / 11:05:00								
<b>m</b>	<b>6°</b>	Rio Negrinho LAND ROVER								
PC	Tp	Trc	DistPC	Ideal	Passagem	Pen	Erro	Pontos	NoPC	AtePC
1	Tmp	3	0.490	11:26:56.07	11:26:50.45	0	5.6s	-56	7°	8°
2	Tmp	6	1.463	11:28:17.60	11:28:05.21	0	12.4s	-124	7°	7°
3	Tmp	9	2.420	11:29:46.45	11:29:29.69	0	16.8s	-168	7°	7°
4	Tmp	12	4.598	11:33:53.66	11:33:56.59	0	2.9s	+29	6°	7°
5	Tmp	15	5.338	11:35:33.90	11:35:39.27	0	5.4s	+54	6°	7°
6	Tmp	16	5.693	11:36:17.32	11:36:23.74	0	6.4s	+64	6°	6°
7	Tmp	20	6.865	11:38:34.83	11:38:37.57	0	2.7s	+27	6°	6°
8	Tmp	24	7.534	11:39:36.09	11:39:43.96	0	7.9s	+79	6°	6°
9	Tmp	26	8.195	11:40:45.12	11:40:45.65	0	0.5s	+5	3°	6°
10	Tmp	30	8.976	11:41:58.39	11:41:55.17	0	3.2s	-32	6°	6°
11	Tmp	34	9.579	11:42:54.35	11:43:03.61	0	9.3s	+93	5°	6°
12	Tmp	38	10.544	11:44:44.95	11:44:31.87	0	13.1s	-131	6°	6°
13	Tmp	43	11.203	11:46:03.64	11:45:58.39	0	5.3s	-53	6°	6°
14	Tmp	46	11.746	11:47:06.53	11:47:03.59	0	2.9s	-29	6°	6°
15	Tmp	52	12.421	11:48:27.40	11:48:26.41	0	1.0s	-10	6°	6°
16	Tmp	58	13.480	11:50:31.71	11:50:23.53	0	8.2s	-82	7°	6°
17	Tmp	60	13.909	11:51:15.28	11:51:07.90	0	7.4s	-74	6°	6°
18	Tmp	62	14.225	11:51:49.82	11:51:42.41	0	7.4s	-74	6°	6°
19	Tmp	63	14.373	11:52:03.11	11:52:01.49	0	1.6s	-16	6°	6°
20	Tmp	66	0.235	12:07:43.53	12:07:45.43	0	1.9s	+19	5°	6°
21	Tmp	70	0.486	12:08:20.84	12:08:16.13	0	4.7s	-47	6°	6°
22	Tmp	71	0.744	12:08:45.44	12:08:44.97	0	0.5s	-5	3°	6°
23	Tmp	75	1.067	12:09:37.13	12:09:39.55	0	2.4s	+24	6°	6°
24	Tmp	78	1.418	12:10:33.73	12:10:40.91	0	7.2s	+72	6°	6°
25	Tmp	81	1.727	12:11:11.25	12:11:26.52	0	15.3s	+153	7°	6°
26	Tmp	83	1.875	12:11:31.32	12:11:44.85	0	13.5s	+135	7°	6°
27	Tmp	87	2.276	12:12:24.34	12:12:43.70	0	19.4s	+194	7°	6°
28	Tmp	92	2.647	12:13:24.09	12:13:40.35	0	16.3s	+163	7°	6°
30	Tmp	100	3.314	12:15:09.84	12:15:24.49	0	14.7s	+147	7°	6°
31	Tmp	109	4.222	12:17:24.04	12:17:28.11	0	4.1s	+41	6°	6°
32	Tmp	112	4.505	12:18:21.01	12:18:10.61	0	10.4s	-104	6°	6°
33	Tmp	119	5.089	12:19:46.11	12:19:58.05	0	11.9s	+119	7°	6°
34	Tmp	122	5.383	12:20:34.96	12:20:36.59	0	1.6s	+16	5°	6°
35	Tmp	125	5.687	12:21:17.68	12:21:15.48	0	2.2s	-22	6°	6°
36	Tmp	130	6.018	12:21:56.99	12:21:56.19	0	0.8s	-8	1°	6°
37	Tmp	136	6.574	12:24:20.95	12:24:08.73	0	12.2s	-122	6°	6°
38	Tmp	150	7.738	12:27:33.17	12:27:34.86	0	1.7s	+17	5°	6°
39	Tmp	160	8.704	12:30:00.57	12:30:00.13	0	0.4s	-4	3°	6°
40	Tmp	162	8.870	12:30:23.58	12:30:21.61	0	2.0s	-20	6°	6°
41	Tmp	164	9.215	12:31:08.54	12:31:02.01	0	6.5s	-65	6°	6°
42	Tmp	169	9.614	12:32:13.02	12:32:08.80	0	4.2s	-42	6°	6°
43	Tmp	174	10.073	12:33:16.11	12:33:18.13	0	2.0s	+20	6°	6°
44	Tmp	178	10.466	12:34:11.40	12:34:04.99	0	6.4s	-64	6°	6°
45	Tmp	184	11.208	12:35:56.91	12:35:33.92	0	23.0s	-230	8°	6°
46	Tmp	188	11.526	12:36:51.67	12:36:45.80	0	5.9s	-59	6°	6°
47	Tmp	190	11.687	12:37:11.71	12:37:11.70	0	0.0s	0	1°	6°
48	Tmp	194	12.114	12:38:13.74	12:38:18.72	0	5.0s	+50	6°	6°
49	Tmp	202	12.957	12:40:16.76	12:40:11.46	0	5.3s	-53	7°	6°
50	Tmp	207	13.285	12:41:01.77	12:41:03.26	0	1.5s	+15	5°	6°
51	Tmp	214	13.740	12:42:00.55	12:42:00.76	0	0.2s	+2	3°	6°
52	Tmp	217	14.285	12:43:19.77	12:43:13.52	0	6.3s	-63	7°	6°
53	Tmp	219	14.624	12:44:08.26	12:44:36.82	0	28.6s	+286	8°	6°
54	Tmp	219	15.748	12:45:52.01	12:46:16.87	0	24.9s	+249	8°	6°
55	Tmp	221	17.190	12:47:42.78	12:48:05.90	0	23.1s	+231	8°	6°

PC	Tp	Trc	DistPC	Ideal	Passagem	Pen	Erro	Pontos	NoPC	AtePC
72	Tmp	301	0.354	14:26:19.90	14:26:15.49	0	4.4s	-44	6°	7°
73	Tmp	307	0.815	14:27:22.71	14:27:20.61	0	2.1s	-21	3°	7°
74	Tmp	308	1.186	14:28:05.61	14:28:07.56	0	2.0s	+20	5°	6°
75	Tmp	313	2.020	14:29:44.02	14:29:51.54	0	7.5s	+75	6°	6°
76	Tmp	315	2.480	14:31:13.76	14:31:15.25	0	1.5s	+15	6°	6°
77	Tmp	319	3.068	14:32:31.76	14:32:31.90	0	0.1s	+1	1°	6°
78	Tmp	323	0.373	14:43:40.96	14:43:39.78	0	1.2s	-12	4°	6°
79	Tmp	324	0.133	14:44:13.99	14:44:10.63	0	3.4s	-34	5°	6°
80	Tmp	326	0.427	14:44:50.43	14:44:47.81	0	2.6s	-26	5°	6°
81	Tmp	329	0.709	14:45:33.65	14:45:41.32	0	7.7s	+77	5°	6°
82	Tmp	331	1.147	14:46:27.90	14:46:36.96	0	9.1s	+91	6°	6°
83	Tmp	333	1.479	14:47:06.76	14:47:16.52	0	9.8s	+98	6°	6°
84	Tmp	335	1.585	14:47:21.66	14:47:35.65	0	14.0s	+140	6°	6°
85	Tmp	337	0.160	14:47:45.60	14:47:58.40	0	12.8s	+128	6°	6°
86	Tmp	338	0.300	14:48:04.71	14:48:19.62	0	14.9s	+149	6°	6°
87	Tmp	339	0.452	14:48:29.56	14:48:33.79	0	4.2s	+42	6°	6°
88	Tmp	344	0.094	14:49:34.72	14:49:36.37	0	1.7s	+17	5°	6°
89	Tmp	349	0.676	14:51:00.52	14:50:58.36	0	2.2s	-22	6°	6°
90	Tmp	352	0.132	14:51:20.78	14:51:25.28	0	4.5s	+45	6°	6°
91	Tmp	357	0.787	14:52:56.69	14:52:58.38	0	1.7s	+17	6°	6°
92	Tmp	364	1.343	14:54:35.97	14:54:40.05	0	4.1s	+41	6°	6°
93	Tmp	365	1.538	14:54:57.15	14:54:58.37	0	1.2s	+12	5°	6°
94	Tmp	370	2.036	14:55:51.25	14:55:54.65	0	3.4s	+34	5°	6°
96	Tmp	377	2.882	14:57:45.56	14:57:44.08	0	1.5s	-15	6°	6°
97	Tmp	379	0.144	14:58:26.22	14:58:37.60	0	11.4s	+114	6°	6°
98	Tmp	381	0.408	14:58:53.62	14:59:00.99	0	7.4s	+74	6°	6°
101	Tmp	386	1.243	15:02:15.73	15:02:08.94	0	6.8s	-68	6°	6°
102	Tmp	387	1.472	15:02:48.92	15:02:45.39	0	3.5s	-35	5°	6°
103	Tmp	394	2.008	15:04:00.89	15:04:00.97	0	0.1s	+1	1°	6°
104	Tmp	395	2.455	15:04:56.99	15:04:51.58	0	5.4s	-54	5°	6°
105	Tmp	401	3.194	15:06:33.28	15:06:26.86	0	6.4s	-64	6°	6°
106	Tmp	405	4.087	15:08:35.50	15:08:34.86	0	0.6s	-6	5°	6°
107	Tmp	408	0.182	15:14:13.07	15:14:08.61	0	4.5s	-45	6°	6°
108	Tmp	414	1.257	15:16:22.48	15:16:08.05	0	14.4s	-144	7°	6°
109	Tmp	418	2.535	15:18:41.85	15:18:26.31	0	15.5s	-155	7°	6°
110	Tmp	422	3.834	15:20:52.92	15:20:41.26	0	11.7s	-117	6°	6°

Etapa B	Num	158	Pen	0	PCZ	0	Total PP	2017	PG	10
---------	-----	-----	-----	---	-----	---	----------	------	----	----

Num	95	A PG	10	6°	B PG	10	6°	Tot PG	20	Col.	6°
-----	----	------	----	----	------	----	----	--------	----	------	----



**WAGNER**  
Diretor de Prova

**MARCELO**  
Comissário Desportivo FAUESC

Etapa A	Num	158	Pen	0	PCZ	1	Total PP	3690	PG	10
---------	-----	-----	-----	---	-----	---	----------	------	----	----

70	Tmp	291	0.180	14:19:19.41	14:19:18.39	0	1.0s	-10	6°	6°
71	Tmp	297	1.910	14:22:08.97	14:21:53.90	0	15.1s	-151	8°	7°