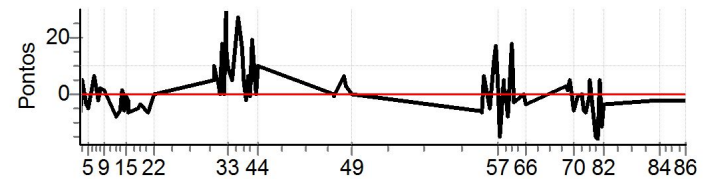


N u m	1 / Luciano Wanzuit / Claudio Roberto Flores											
	1		Cat / NL / Largada								Super Master / 1 / 10:01:00	
	4º		Gaspar				Troller					
	PC	TP	TRC	KmPC	Ideal	Passagem	Pen	Erro	Pontos	NoPC	AtePC	
1	Tmp	4	0.434	10:26:43.15	10:26:42.46	0	0.7s	-7	5º	5º		
2	Tmp	6	0.643	10:27:08.65	10:27:08.77	0	0.1s	+1	2º	2º		
3	Tmp	7	0.820	10:27:27.49	10:27:28.02	0	0.5s	+5	7º	5º		
4	Tmp	9	1.287	10:28:20.69	10:28:20.33	0	0.4s	-4	5º	5º		
5	Tmp	10	1.638	10:29:03.59	10:29:03.10	0	0.5s	-5	3º	4º		
6	Tmp	14	2.081	10:30:22.54	10:30:23.09	0	0.6s	+6	9º	4º		
7	Tmp	15	0.178	10:31:28.15	10:31:27.93	0	0.2s	-2	5º	4º		
8	Tmp	17	0.547	10:32:12.87	10:32:13.03	0	0.2s	+2	3º	3º		
9	Tmp	18	1.025	10:33:16.61	10:33:16.73	0	0.1s	+1	1º	2º		
10	Tmp	24	1.673	10:36:45.04	10:36:44.20	0	0.8s	-8	11º	2º		
11	Tmp	27	2.329	10:37:43.79	10:37:43.20	0	0.6s	-6	8º	4º		
12	Tmp	28	2.715	10:38:17.75	10:38:17.80	0	0.1s	+1	6º	4º		
13	Tmp	30	2.963	10:38:42.90	10:38:42.78	0	0.1s	-1	3º	3º		
14	Tmp	33	3.157	10:39:06.82	10:39:06.22	0	0.6s	-6	3º	4º		
15	Tmp	35	3.386	10:39:32.82	10:39:32.76	0	0.1s	-1	2º	3º		
16	Tmp	37	3.510	10:39:50.20	10:39:50.04	0	0.2s	-2	4º	2º		
17	Tmp	39	3.690	10:40:11.24	10:40:10.56	0	0.7s	-7	4º	3º		
18	Tmp	44	0.402	10:42:40.92	10:42:40.42	0	0.5s	-5	8º	3º		
19	Tmp	46	1.051	10:43:34.02	10:43:33.61	0	0.4s	-4	10º	4º		
20	Tmp	46	1.497	10:44:15.19	10:44:14.65	0	0.5s	-5	8º	5º		
21	Tmp	48	2.192	10:45:29.97	10:45:29.32	0	0.7s	-7	7º	5º		
22	Tmp	51	3.217	10:47:12.58	10:47:12.56	0	0.0s	-0	2º	5º		
23	Tmp	60	0.209	11:03:52.16	11:03:52.64	0	0.5s	+5	6º	4º		
24	Tmp	60	0.333	11:04:08.69	11:04:09.72	0	1.0s	+10	3º	3º		
25	Tmp	60	0.581	11:04:41.76	11:04:42.31	0	0.6s	+6	8º	3º		
26	Tmp	61	0.715	11:04:58.52	11:04:58.92	0	0.4s	+4	7º	3º		
27	Pass	63	0.928	11:05:25.20	11:05:32.20	0	7.0s	+0	14º	3º		
28	Tmp	67	1.012	11:05:52.90	11:05:54.55	0	1.7s	[+17]	6º	3º		
29	Tmp	68	1.178	11:06:16.38	11:06:18.13	0	1.8s	[+18]	11º	3º		
30	Pass	69	1.283	11:06:31.63	11:06:32.47	0	0.8s	+0	14º	3º		
31	Tmp	71	1.444	11:06:57.98	11:07:00.95	0	3.0s	[+30]	10º	4º		
32	Tmp	71	1.520	11:07:09.38	11:07:10.96	0	1.6s	+16	10º	5º		
33	Tmp	73	1.653	11:07:32.14	11:07:33.02	0	0.9s	+9	7º	5º		
34	Tmp	81	0.161	11:08:58.05	11:08:58.56	0	0.5s	+5	4º	5º		
35	Tmp	88	0.729	11:10:34.54	11:10:37.20	0	2.7s	[+27]	10º	5º		
36	Tmp	92	1.081	11:11:29.80	11:11:31.42	0	1.6s	+16	8º	5º		
37	Tmp	97	0.053	11:12:13.40	11:12:13.68	0	0.3s	+3	4º	4º		
38	Tmp	98	0.141	11:12:26.85	11:12:27.23	0	0.4s	+4	6º	4º		
39	Tmp	100	0.326	11:12:51.87	11:12:51.70	0	0.2s	-2	2º	3º		
40	Tmp	102	0.463	11:13:21.58	11:13:22.22	0	0.6s	+6	5º	3º		
41	Tmp	106	0.717	11:14:04.76	11:14:04.71	0	0.1s	-1	1º	3º		
42	Tmp	107	0.898	11:14:29.27	11:14:31.12	0	1.9s	[+19]	8º	3º		
43	Pass	114	1.185	11:15:31.46	11:15:32.25	0	0.8s	+0	14º	3º		
44	Tmp	117	1.404	11:16:10.03	11:16:11.00	0	1.0s	+10	10º	3º		
45	Tmp	120	0.241	11:36:58.77	11:36:58.74	0	0.0s	-0	5º	3º		
46	Tmp	121	0.561	11:37:23.47	11:37:23.35	0	0.1s	-1	6º	3º		
47	Tmp	124	0.106	11:40:00.35	11:40:00.95	0	0.6s	+6	3º	3º		
48	Tmp	125	0.623	11:40:35.35	11:40:35.68	0	0.3s	+3	8º	3º		
49	Tmp	131	1.775	11:42:14.00	11:42:14.00	0	0.0s	+0	2º	3º		
50	Tmp	140	1.484	12:16:30.12	12:16:29.54	0	0.6s	-6	11º	3º		
51	Tmp	143	0.409	12:17:43.12	12:17:42.55	0	0.6s	-6	11º	3º		
52	Tmp	143	0.701	12:18:10.08	12:18:09.40	0	0.7s	-7	11º	3º		
53	Tmp	144	1.040	12:18:43.97	12:18:44.58	0	0.6s	+6	9º	3º		
54	Tmp	147	2.313	12:20:39.26	12:20:38.79	0	0.5s	-5	11º	3º		
55	Tmp	151	2.958	12:21:44.46	12:21:45.52	0	1.1s	+11	10º	3º		
56	Tmp	152	3.143	12:22:00.92	12:22:02.61	0	1.7s	+17	3º	3º		
57	Tmp	154	3.485	12:22:33.01	12:22:33.42	0	0.4s	+4	9º	3º		
58	Tmp	155	3.738	12:23:03.86	12:23:02.40	0	1.5s	-15	9º	3º		
59	Tmp	160	4.238	12:24:11.16	12:24:11.65	0	0.5s	+5	5º	3º		
60	Tmp	160	4.384	12:24:30.63	12:24:30.86	0	0.2s	+2	3º	3º		
61	Tmp	161	4.543	12:24:46.16	12:24:46.16	0	0.0s	+0	2º	3º		

62	Tmp	162	4.960	12:25:36.84	12:25:36.00	0	0.8s	-8	12º	3º
63	Tmp	167	0.442	12:26:41.15	12:26:42.94	0	1.8s	[+18]	8º	4º
64	Tmp	169	0.837	12:27:21.84	12:27:21.54	0	0.3s	-3	10º	4º
65	Tmp	176	0.836	12:29:44.44	12:29:44.44	0	0.0s	+0	3º	4º
66	Tmp	177	1.219	12:30:30.24	12:30:29.85	0	0.4s	-4	2º	4º
67	Tmp	181	0.379	12:41:20.80	12:41:21.08	0	0.3s	+3	10º	4º
68	Tmp	183	0.875	12:42:07.17	12:42:07.27	0	0.1s	+1	6º	4º
69	Tmp	185	1.338	12:42:52.93	12:42:53.42	0	0.5s	+5	8º	4º
70	Tmp	188	1.985	12:43:58.17	12:43:57.58	0	0.6s	-6	10º	4º
72	Tmp	192	0.563	12:45:07.79	12:45:07.70	0	0.1s	-1	3º	4º
73	Tmp	195	1.255	12:46:13.68	12:46:13.72	0	0.0s	+0	4º	3º
74	Tmp	197	1.479	12:46:39.20	12:46:38.64	0	0.6s	-6	10º	3º
75	Tmp	198	1.626	12:46:51.27	12:46:50.56	0	0.7s	-7	13º	4º
76	Tmp	199	2.521	12:48:04.69	12:48:04.72	0	0.0s	+0	1º	4º
77	Tmp	201	2.716	12:48:26.24	12:48:26.70	0	0.5s	+5	7º	4º
78	Tmp	201	3.622	12:49:43.90	12:49:42.43	0	1.5s	-15	11º	4º
79	Tmp	201	4.167	12:50:30.61	12:50:28.98	0	1.6s	-16	11º	5º
80	Tmp	202	4.370	12:50:46.90	12:50:47.36	0	0.5s	+5	7º	5º
81	Tmp	203	0.282	12:51:28.82	12:51:27.64	0	1.2s	-12	12º	5º
82	Tmp	205	0.514	12:51:56.88	12:51:56.48	0	0.4s	-4	11º	5º
83	Tmp	208	1.310	13:07:08.08	13:07:07.93	0	0.2s	-2	10º	5º
84	Tmp	208	1.816	13:07:48.56	13:07:48.33	0	0.2s	-2	6º	5º
85	Tmp	212	4.278	13:11:46.63	13:11:46.44	0	0.2s	-2	5º	4º
86	Tmp	212	6.137	13:14:52.53	13:14:52.36	0	0.2s	-2	3º	4º

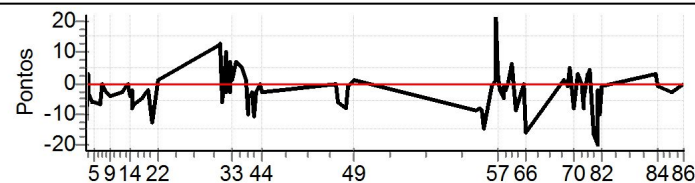
Num	1	Pen	0	PCZ	7	Total PP	386	Col. Final	4º
-----	---	-----	---	-----	---	----------	-----	------------	----



N	u	m	2 / Acyr Hideki Rodrigues da Silva / Marcos Maia Panstein												
			2°		Cat / NL / Largada		Super Master / 2 / 10:02:00								
			Corupa					Defender 90							
PC	TP	TRC	KmPC	Ideal	Passagem	Pen	Erro	Pontos	NoPC	AtePC					
1	Tmp	4	0.434	10:27:43.15	10:27:41.92	0	1.2s	-12	9°	9°					
2	Tmp	6	0.643	10:28:08.65	10:28:08.91	0	0.3s	+3	9°	8°					
3	Tmp	7	0.820	10:28:27.49	10:28:27.24	0	0.3s	-3	4°	6°					
4	Tmp	9	1.287	10:29:20.69	10:29:20.07	0	0.6s	-6	8°	7°					
5	Tmp	10	1.638	10:30:03.59	10:30:03.00	0	0.6s	-6	4°	5°					
6	Tmp	14	2.081	10:31:22.54	10:31:21.84	0	0.7s	-7	10°	8°					
7	Tmp	15	0.178	10:32:28.15	10:32:28.12	0	0.0s	-0	2°	5°					
8	Tmp	17	0.547	10:33:12.87	10:33:12.58	0	0.3s	-3	6°	4°					
9	Tmp	18	1.025	10:34:16.61	10:34:16.25	0	0.4s	-4	7°	4°					
10	Tmp	24	1.673	10:37:45.04	10:37:44.74	0	0.3s	-3	6°	4°					
11	Tmp	27	2.329	10:38:43.79	10:38:43.65	0	0.1s	-1	2°	2°					
12	Tmp	28	2.715	10:39:17.75	10:39:17.78	0	0.0s	+0	3°	2°					
13	Tmp	30	2.963	10:39:42.90	10:39:42.80	0	0.1s	-1	2°	2°					
14	Tmp	33	3.157	10:40:06.82	10:40:06.41	0	0.4s	-4	2°	1°					
15	Tmp	35	3.386	10:40:32.82	10:40:32.58	0	0.2s	-2	3°	1°					
16	Tmp	37	3.510	10:40:50.20	10:40:49.42	0	0.8s	-8	8°	3°					
17	Tmp	39	3.690	10:41:11.24	10:41:10.51	0	0.7s	-7	3°	4°					
18	Tmp	44	0.402	10:43:40.92	10:43:40.47	0	0.5s	-5	7°	4°					
19	Tmp	46	1.051	10:44:34.02	10:44:33.76	0	0.3s	-3	9°	3°					
20	Tmp	46	1.497	10:45:15.19	10:45:15.04	0	0.2s	-2	3°	2°					
21	Tmp	48	2.192	10:46:29.97	10:46:28.65	0	1.3s	[-13]	11°	4°					
22	Tmp	51	3.217	10:48:12.58	10:48:12.68	0	0.1s	+1	4°	4°					
23	Tmp	60	0.209	11:04:52.16	11:04:53.32	0	1.2s	+12	11°	5°					
24	Tmp	60	0.333	11:05:08.69	11:05:09.97	0	1.3s	+13	6°	5°					
25	Tmp	60	0.581	11:05:41.76	11:05:41.39	0	0.4s	-4	6°	5°					
26	Tmp	61	0.715	11:05:58.52	11:05:57.93	0	0.6s	-6	8°	5°					
27	Pass	63	0.928	11:06:25.20	11:06:27.64	0	2.4s	+0	13°	5°					
28	Tmp	67	1.012	11:06:52.90	11:06:53.93	0	1.0s	+10	4°	4°					
29	Tmp	68	1.178	11:07:16.38	11:07:16.11	0	0.3s	-3	3°	4°					
30	Pass	69	1.283	11:07:31.63	11:06:54.00	0	37.6s	+0	13°	4°					
31	Tmp	71	1.444	11:07:57.98	11:07:57.72	0	0.3s	-3	3°	3°					
32	Tmp	71	1.520	11:08:09.38	11:08:10.08	0	0.7s	+7	6°	3°					
33	Tmp	73	1.653	11:08:32.14	11:08:32.28	0	0.1s	+1	2°	3°					
34	Tmp	81	0.161	11:09:58.05	11:09:58.72	0	0.7s	+7	9°	3°					
35	Tmp	88	0.729	11:11:34.54	11:11:35.04	0	0.5s	+5	4°	3°					
36	Tmp	92	1.081	11:12:29.80	11:12:29.93	0	0.1s	+1	3°	2°					
37	Tmp	97	0.053	11:13:13.40	11:13:12.38	0	1.0s	-10	7°	2°					
38	Tmp	98	0.141	11:13:26.85	11:13:26.48	0	0.4s	-4	5°	2°					
39	Tmp	100	0.326	11:13:51.87	11:13:51.43	0	0.4s	-4	6°	2°					
40	Tmp	102	0.463	11:14:21.58	11:14:21.32	0	0.3s	-3	1°	2°					
41	Tmp	106	0.717	11:15:04.76	11:15:03.62	0	1.1s	-11	9°	2°					
42	Tmp	107	0.898	11:15:29.27	11:15:28.96	0	0.3s	-3	2°	2°					
43	Pass	114	1.185	11:16:31.46	11:16:31.34	0	0.1s	+0	13°	2°					
44	Tmp	117	1.404	11:17:10.03	11:17:09.75	0	0.3s	-3	3°	2°					
45	Tmp	120	0.241	11:37:58.77	11:37:58.78	0	0.0s	+0	4°	2°					
46	Tmp	121	0.561	11:38:23.47	11:38:22.87	0	0.6s	-6	11°	2°					
47	Tmp	124	0.106	11:41:00.35	11:40:59.57	0	0.8s	-8	8°	2°					
48	Tmp	125	0.623	11:41:35.35	11:41:35.26	0	0.1s	-1	5°	2°					
49	Tmp	131	1.775	11:43:14.00	11:43:14.11	0	0.1s	+1	3°	2°					
50	Tmp	140	1.484	12:17:30.12	12:17:29.18	0	0.9s	-9	14°	2°					
51	Tmp	143	0.409	12:18:43.12	12:18:42.32	0	0.8s	-8	13°	2°					
52	Tmp	143	0.701	12:19:10.08	12:19:09.22	0	0.9s	-9	13°	2°					
53	Tmp	144	1.040	12:19:43.97	12:19:42.52	0	1.5s	[-15]	12°	2°					
54	Tmp	147	2.313	12:21:39.26	12:21:39.20	0	0.1s	-1	3°	2°					
55	Tmp	151	2.958	12:22:44.46	12:22:44.59	0	0.1s	+1	1°	2°					
56	Tmp	152	3.143	12:23:00.92	12:23:03.11	0	2.2s	[+22]	6°	2°					
57	Tmp	154	3.485	12:23:33.01	12:23:33.28	0	0.3s	+3	6°	2°					
58	Tmp	155	3.738	12:24:03.86	12:24:03.71	0	0.2s	-2	6°	2°					
59	Tmp	160	4.238	12:25:11.16	12:25:10.68	0	0.5s	-5	4°	2°					
60	Tmp	160	4.384	12:25:30.63	12:25:30.55	0	0.1s	-1	2°	2°					
61	Tmp	161	4.543	12:25:46.16	12:25:45.94	0	0.2s	-2	7°	2°					

62	Tmp	162	4.960	12:26:36.84	12:26:36.86	0	0.0s	+0	1°	2°					
63	Tmp	167	0.442	12:27:41.15	12:27:41.75	0	0.6s	+6	4°	2°					
64	Tmp	169	0.837	12:28:21.84	12:28:20.94	0	0.9s	-9	13°	2°					
65	Tmp	176	0.836	12:30:44.44	12:30:44.40	0	0.0s	-0	2°	2°					
66	Tmp	177	1.219	12:31:30.24	12:31:28.69	0	1.6s	[-16]	13°	2°					
67	Tmp	181	0.379	12:42:20.80	12:42:20.90	0	0.1s	+1	5°	2°					
68	Tmp	183	0.875	12:43:07.17	12:43:07.12	0	0.1s	-1	5°	2°					
69	Tmp	185	1.338	12:43:52.93	12:43:53.38	0	0.5s	+5	7°	2°					
70	Tmp	188	1.985	12:44:58.17	12:44:57.39	0	0.8s	-8	12°	2°					
72	Tmp	192	0.563	12:46:07.79	12:46:08.10	0	0.3s	+3	8°	2°					
73	Tmp	195	1.255	12:47:13.68	12:47:13.69	0	0.0s	+0	3°	2°					
74	Tmp	197	1.479	12:47:39.20	12:47:38.39	0	0.8s	-8	12°	2°					
75	Tmp	198	1.626	12:47:51.27	12:47:50.73	0	0.5s	-5	12°	2°					
76	Tmp	199	2.521	12:49:04.69	12:49:04.96	0	0.3s	+3	4°	2°					
77	Tmp	201	2.716	12:49:26.24	12:49:26.65	0	0.4s	+4	5°	2°					
78	Tmp	201	3.622	12:50:43.90	12:50:42.24	0	1.7s	[-17]	12°	2°					
79	Tmp	201	4.167	12:51:30.61	12:51:28.58	0	2.0s	[-20]	13°	2°					
80	Tmp	202	4.370	12:51:46.90	12:51:46.69	0	0.2s	-2	4°	2°					
81	Tmp	203	0.282	12:52:28.82	12:52:27.82	0	1.0s	-10	11°	2°					
82	Tmp	205	0.514	12:52:56.88	12:52:56.83	0	0.1s	-1	4°	2°					
83	Tmp	208	1.310	13:08:08.08	13:08:08.36	0	0.3s	+3	12°	2°					
84	Tmp	208	1.816	13:08:48.56	13:08:48.46	0	0.1s	-1	5°	2°					
85	Tmp	212	4.278	13:12:46.63	13:12:46.31	0	0.3s	-3	8°	2°					
86	Tmp	212	6.137	13:15:52.53	13:15:52.56	0	0.0s	+0	1°	2°					

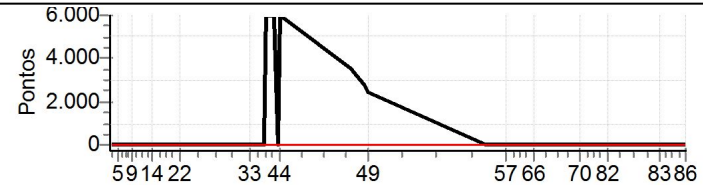
Num	2	Pen	0	PCZ	7	Total PP	321	Col. Final	2°
-----	---	-----	---	-----	---	----------	-----	------------	----



N	u	m	3 / Oscar Jose Schmidt / Gustavo Schmidt									
			Cat / NL / Largada		Super Master / 3 / 10:03:00							
			Sao Jose					Troller				
PC	TP	TRC	KmPC	Ideal	Passagem	Pen	Erro	Pontos	NoPC	AtePC		
1	3	13°	Tmp	4	0.434	10:28:43.15	10:28:42.78	0	0.4s	-4	3°	3°
2	3	13°	Tmp	6	0.643	10:29:08.65	10:29:09.18	0	0.5s	+5	12°	11°
3	3	13°	Tmp	7	0.820	10:29:27.49	10:29:27.75	0	0.3s	+3	3°	7°
4	3	13°	Tmp	9	1.287	10:30:20.69	10:30:20.59	0	0.1s	-1	2°	2°
5	3	13°	Tmp	10	1.638	10:31:03.59	10:31:02.89	0	0.7s	-7	5°	2°
6	3	13°	Tmp	14	2.081	10:32:22.54	10:32:22.32	0	0.2s	-2	6°	1°
7	3	13°	Tmp	15	0.178	10:33:28.15	10:33:28.50	0	0.4s	+4	8°	1°
8	3	13°	Tmp	17	0.547	10:34:12.87	10:34:13.00	0	0.1s	+1	1°	1°
9	3	13°	Tmp	18	1.025	10:35:16.61	10:35:16.15	0	0.5s	-5	8°	1°
10	3	13°	Tmp	24	1.673	10:38:45.04	10:38:44.78	0	0.3s	-3	5°	1°
11	3	13°	Tmp	27	2.329	10:39:43.79	10:39:43.13	0	0.7s	-7	9°	1°
12	3	13°	Tmp	28	2.715	10:40:17.75	10:40:17.69	0	0.1s	-1	5°	1°
13	3	13°	Tmp	30	2.963	10:40:42.90	10:40:43.00	0	0.1s	+1	1°	1°
14	3	13°	Tmp	33	3.157	10:41:06.82	10:41:05.90	0	0.9s	-9	6°	3°
15	3	13°	Tmp	35	3.386	10:41:32.82	10:41:33.14	0	0.3s	+3	5°	2°
16	3	13°	Tmp	37	3.510	10:41:50.20	10:41:50.04	0	0.2s	-2	3°	1°
17	3	13°	Tmp	39	3.690	10:42:11.24	10:42:10.60	0	0.6s	-6	2°	1°
18	3	13°	Tmp	44	0.402	10:44:40.92	10:44:40.39	0	0.5s	-5	6°	1°
19	3	13°	Tmp	46	1.051	10:45:34.02	10:45:33.83	0	0.2s	-2	7°	2°
20	3	13°	Tmp	46	1.497	10:46:15.19	10:46:14.44	0	0.8s	-8	9°	3°
21	3	13°	Tmp	48	2.192	10:47:29.97	10:47:29.76	0	0.2s	-2	5°	2°
22	3	13°	Tmp	51	3.217	10:49:12.58	10:49:12.56	0	0.0s	-0	1°	2°
23	3	13°	Tmp	60	0.209	11:05:52.16	11:05:52.96	0	0.8s	+8	10°	2°
24	3	13°	Tmp	60	0.333	11:06:08.69	11:06:10.46	0	1.8s	+18	9°	2°
25	3	13°	Tmp	60	0.581	11:06:41.76	11:06:41.21	0	0.6s	-6	7°	2°
26	3	13°	Tmp	61	0.715	11:06:58.52	11:06:58.94	0	0.4s	+4	6°	2°
27	3	13°	Pass	63	0.928	11:07:25.20	11:07:27.55	0	2.4s	+0	12°	2°
28	3	13°	Tmp	67	1.012	11:07:52.90	11:07:53.51	0	0.6s	+6	2°	2°
29	3	13°	Tmp	68	1.178	11:08:16.38	11:08:17.36	0	1.0s	+10	6°	2°
30	3	13°	Pass	69	1.283	11:08:31.63	11:07:54.00	0	37.6s	+0	12°	2°
31	3	13°	Tmp	71	1.444	11:08:57.98	11:08:58.52	0	0.5s	+5	5°	2°
32	3	13°	Tmp	71	1.520	11:09:09.38	11:09:10.14	0	0.8s	+8	8°	2°
33	3	13°	Tmp	73	1.653	11:09:32.14	11:09:32.28	0	0.1s	+1	1°	2°
34	3	13°	Tmp	81	0.161	11:10:58.05	11:10:58.54	0	0.5s	+5	3°	2°
35	3	13°	Tmp	88	0.729	11:12:34.54	11:12:38.24	0	3.7s	+37	11°	2°
36	3	13°	Tmp	92	1.081	11:13:29.80	11:13:30.31	0	0.5s	+5	5°	3°
37	3	13°	Tmp	97	0.053	11:14:13.40	11:33:55.21	0	19m41s	+6000	14°	11°
38	3	13°	Tmp	98	0.141	11:14:26.85	11:34:04.66	0	19m37s	+6000	14°	11°
39	3	13°	Tmp	100	0.326	11:14:51.87	11:34:28.16	0	19m36s	+6000	14°	11°
40	3	13°	Tmp	102	0.463	11:15:21.58	11:34:45.03	0	19m23s	+6000	14°	12°
41	3	13°	Tmp	106	0.717	11:16:04.76	11:35:23.59	0	19m18s	+6000	14°	12°
42	3	13°	Tmp	107	0.898	11:16:29.27	11:35:44.88	0	19m15s	+6000	14°	13°
43	3	13°	Pass	114	1.185	11:17:31.46	11:36:21.84	0	18m50s	+0	12°	13°
44	3	13°	Tmp	117	1.404	11:18:10.03	11:36:41.33	0	18m31s	+6000	14°	13°
45	3	13°	Tmp	120	0.241	11:38:58.77	11:44:52.87	0	5m54s	+3541	14°	13°
46	3	13°	Tmp	121	0.561	11:39:23.47	11:45:08.91	0	5m45s	+3454	14°	13°
47	3	13°	Tmp	124	0.106	11:42:00.35	11:46:46.95	0	4m46s	+2866	14°	13°
48	3	13°	Tmp	125	0.623	11:42:35.35	11:47:13.22	0	4m37s	+2779	14°	13°
49	3	13°	Tmp	131	1.775	11:44:14.00	11:48:19.37	0	4m05s	+2454	14°	13°
50	3	13°	Tmp	140	1.484	12:18:30.12	12:18:29.91	0	0.2s	-2	7°	13°
51	3	13°	Tmp	143	0.409	12:19:43.12	12:19:42.50	0	0.6s	-6	10°	13°
52	3	13°	Tmp	143	0.701	12:20:10.08	12:20:10.02	0	0.1s	-1	2°	13°
53	3	13°	Tmp	144	1.040	12:20:43.97	12:20:43.28	0	0.7s	-7	11°	13°
54	3	13°	Tmp	147	2.313	12:22:39.26	12:22:38.88	0	0.4s	-4	9°	13°
55	3	13°	Tmp	151	2.958	12:23:44.46	12:23:44.80	0	0.3s	+3	3°	13°
56	3	13°	Tmp	152	3.143	12:24:00.92	12:24:03.76	0	2.8s	+28	9°	13°
57	3	13°	Tmp	154	3.485	12:24:33.01	12:24:33.01	0	0.0s	+0	1°	13°
58	3	13°	Tmp	155	3.738	12:25:03.86	12:25:03.90	0	0.0s	+0	1°	13°
59	3	13°	Tmp	160	4.238	12:26:11.16	12:26:12.34	0	1.2s	+12	12°	13°
60	3	13°	Tmp	160	4.384	12:26:30.63	12:26:31.08	0	0.5s	+5	5°	13°
61	3	13°	Tmp	161	4.543	12:26:46.16	12:26:46.08	0	0.1s	-1	6°	13°

62	Tmp	162	4.960	12:27:36.84	12:27:36.58	0	0.3s	-3	3°	13°
63	Tmp	167	0.442	12:28:41.15	12:28:43.05	0	1.9s	+19	9°	13°
64	Tmp	169	0.837	12:29:21.84	12:29:22.14	0	0.3s	+3	9°	13°
65	Tmp	176	0.836	12:31:44.44	12:31:44.82	0	0.4s	+4	10°	13°
66	Tmp	177	1.219	12:32:30.24	12:32:29.83	0	0.4s	-4	1°	13°
67	Tmp	181	0.379	12:43:20.80	12:43:20.94	0	0.1s	+1	4°	13°
68	Tmp	183	0.875	12:44:07.17	12:44:07.18	0	0.0s	+0	2°	13°
69	Tmp	185	1.338	12:44:52.93	12:44:53.18	0	0.3s	+3	3°	13°
70	Tmp	188	1.985	12:45:58.17	12:45:58.49	0	0.3s	+3	5°	13°
72	Tmp	192	0.563	12:47:07.79	12:47:07.64	0	0.2s	-2	6°	13°
73	Tmp	195	1.255	12:48:13.68	12:48:13.66	0	0.0s	-0	2°	13°
74	Tmp	197	1.479	12:48:39.20	12:48:39.43	0	0.2s	+2	3°	13°
75	Tmp	198	1.626	12:48:51.27	12:48:51.66	0	0.4s	+4	10°	13°
76	Tmp	199	2.521	12:50:04.69	12:50:05.29	0	0.6s	+6	8°	13°
77	Tmp	201	2.716	12:50:26.24	12:50:27.42	0	1.2s	+12	10°	13°
78	Tmp	201	3.622	12:51:43.90	12:51:43.89	0	0.0s	-0	1°	13°
79	Tmp	201	4.167	12:52:30.61	12:52:29.78	0	0.8s	-8	7°	13°
80	Tmp	202	4.370	12:52:46.90	12:52:47.14	0	0.2s	+2	3°	13°
81	Tmp	203	0.282	12:53:28.82	12:53:29.04	0	0.2s	+2	3°	13°
82	Tmp	205	0.514	12:53:56.88	12:53:57.46	0	0.6s	+6	12°	13°
83	Tmp	208	1.310	13:09:08.08	13:09:08.15	0	0.1s	+1	4°	13°
84	Tmp	208	1.816	13:09:48.56	13:09:48.62	0	0.1s	+1	4°	13°
85	Tmp	212	4.278	13:13:46.63	13:13:46.76	0	0.1s	+1	4°	13°
86	Tmp	212	6.137	13:16:52.53	13:16:53.89	0	1.4s	+14	12°	13°

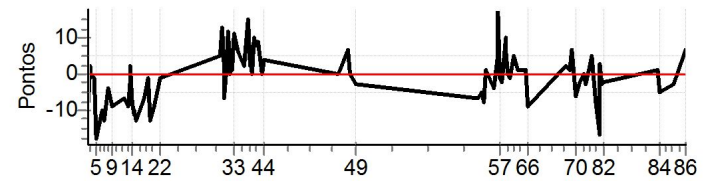
Num	3	Pen	0	PCZ	6	Total PP	53826	Col. Final	13°
-----	---	-----	---	-----	---	----------	-------	------------	-----



N	u	m	4 / Daniel Maffi / EneDir Silva Junior - Bolacha		Cat / NL / Largada		Super Master / 4 / 10:04:00				
			3º	Chapeco		Troller					
				PC	TP	TRC	KmPC	Ideal	Passagem	Pen	Erro
1	Tmp	4	0.434	10:29:43.15	10:29:42.35	0	0.8s	-8	6º	6º	
2	Tmp	6	0.643	10:30:08.65	10:30:08.87	0	0.2s	+2	6º	4º	
3	Tmp	7	0.820	10:30:27.49	10:30:27.45	0	0.0s	-0	1º	1º	
4	Tmp	9	1.287	10:31:20.69	10:31:20.61	0	0.1s	-1	1º	1º	
5	Tmp	10	1.638	10:32:03.59	10:32:01.77	0	1.8s	[-18]	12º	1º	
6	Tmp	14	2.081	10:33:22.54	10:33:21.57	0	1.0s	-10	12º	5º	
7	Tmp	15	0.178	10:34:28.15	10:34:26.89	0	1.3s	[-13]	12º	11º	
8	Tmp	17	0.547	10:35:12.87	10:35:12.44	0	0.4s	-4	8º	10º	
9	Tmp	18	1.025	10:36:16.61	10:36:15.76	0	0.9s	-9	10º	11º	
10	Tmp	24	1.673	10:39:45.04	10:39:44.37	0	0.7s	-7	8º	11º	
11	Tmp	27	2.329	10:40:43.79	10:40:42.86	0	0.9s	-9	12º	11º	
12	Tmp	28	2.715	10:41:17.75	10:41:17.53	0	0.2s	-2	9º	11º	
13	Tmp	30	2.963	10:41:42.90	10:41:43.05	0	0.2s	+2	6º	11º	
14	Tmp	33	3.157	10:42:06.82	10:42:06.06	0	0.8s	-8	5º	8º	
15	Tmp	35	3.386	10:42:32.82	10:42:31.71	0	1.1s	-11	7º	8º	
16	Tmp	37	3.510	10:42:50.20	10:42:49.17	0	1.0s	-10	10º	8º	
17	Tmp	39	3.690	10:43:11.24	10:43:09.90	0	1.3s	[-13]	7º	8º	
18	Tmp	44	0.402	10:45:40.92	10:45:40.24	0	0.7s	-7	10º	8º	
19	Tmp	46	1.051	10:46:34.02	10:46:33.93	0	0.1s	-1	5º	8º	
20	Tmp	46	1.497	10:47:15.19	10:47:13.94	0	1.3s	-13	11º	8º	
21	Tmp	48	2.192	10:48:29.97	10:48:29.09	0	0.9s	-9	9º	8º	
22	Tmp	51	3.217	10:50:12.58	10:50:12.52	0	0.1s	-1	3º	8º	
23	Tmp	60	0.209	11:06:52.16	11:06:52.67	0	0.5s	+5	5º	8º	
24	Tmp	60	0.333	11:07:08.69	11:07:09.97	0	1.3s	+13	5º	8º	
25	Tmp	60	0.581	11:07:41.76	11:07:42.00	0	0.2s	+2	3º	8º	
26	Tmp	61	0.715	11:07:58.52	11:07:57.86	0	0.7s	-7	10º	8º	
27	Pass	63	0.928	11:08:25.20	11:08:26.84	0	1.6s	+0	11º	8º	
28	Tmp	67	1.012	11:08:52.90	11:08:54.14	0	1.2s	+12	5º	8º	
29	Tmp	68	1.178	11:09:16.38	11:09:17.55	0	1.2s	+12	7º	9º	
30	Pass	69	1.283	11:09:31.63	11:09:32.00	0	0.4s	+0	11º	9º	
31	Tmp	71	1.444	11:09:57.98	11:09:58.68	0	0.7s	+7	7º	9º	
32	Tmp	71	1.520	11:10:09.38	11:10:09.46	0	0.1s	+1	2º	7º	
33	Tmp	73	1.653	11:10:32.14	11:10:33.27	0	1.1s	+11	8º	9º	
34	Tmp	81	0.161	11:11:58.05	11:11:58.63	0	0.6s	+6	7º	9º	
35	Tmp	88	0.729	11:13:34.54	11:13:34.77	0	0.2s	+2	3º	9º	
36	Tmp	92	1.081	11:14:29.80	11:14:31.31	0	1.5s	[+15]	7º	8º	
37	Tmp	97	0.053	11:15:13.40	11:15:13.64	0	0.2s	+2	3º	7º	
38	Tmp	98	0.141	11:15:26.85	11:15:27.38	0	0.5s	+5	8º	7º	
39	Tmp	100	0.326	11:15:51.87	11:15:51.85	0	0.0s	-0	1º	5º	
40	Tmp	102	0.463	11:16:21.58	11:16:22.56	0	1.0s	+10	7º	5º	
41	Tmp	106	0.717	11:17:04.76	11:17:05.52	0	0.8s	+8	6º	6º	
42	Tmp	107	0.898	11:17:29.27	11:17:30.15	0	0.9s	+9	5º	4º	
43	Pass	114	1.185	11:18:31.46	11:18:31.75	0	0.3s	+0	11º	4º	
44	Tmp	117	1.404	11:19:10.03	11:19:10.38	0	0.4s	+4	4º	4º	
45	Tmp	120	0.241	11:39:58.77	11:39:58.73	0	0.0s	-0	3º	4º	
46	Tmp	121	0.561	11:40:23.47	11:40:23.59	0	0.1s	+1	5º	4º	
47	Tmp	124	0.106	11:43:00.35	11:43:01.00	0	0.7s	+7	6º	4º	
48	Tmp	125	0.623	11:43:35.35	11:43:35.39	0	0.0s	+0	2º	4º	
49	Tmp	131	1.775	11:45:14.00	11:45:13.73	0	0.3s	-3	6º	4º	
50	Tmp	140	1.484	12:19:30.12	12:19:29.45	0	0.7s	-7	12º	4º	
51	Tmp	143	0.409	12:20:43.12	12:20:42.64	0	0.5s	-5	8º	4º	
52	Tmp	143	0.701	12:21:10.08	12:21:09.28	0	0.8s	-8	12º	4º	
53	Tmp	144	1.040	12:21:43.97	12:21:44.05	0	0.1s	+1	2º	4º	
54	Tmp	147	2.313	12:23:39.26	12:23:38.84	0	0.4s	-4	8º	5º	
55	Tmp	151	2.958	12:24:44.46	12:24:44.94	0	0.5s	+5	4º	5º	
56	Tmp	152	3.143	12:25:00.92	12:25:02.74	0	1.8s	[+18]	4º	5º	
57	Tmp	154	3.485	12:25:33.01	12:25:32.96	0	0.1s	-1	2º	4º	
58	Tmp	155	3.738	12:26:03.86	12:26:03.62	0	0.2s	-2	5º	4º	
59	Tmp	160	4.238	12:27:11.16	12:27:12.16	0	1.0s	+10	9º	4º	
60	Tmp	160	4.384	12:27:30.63	12:27:31.22	0	0.6s	+6	7º	4º	
61	Tmp	161	4.543	12:27:46.16	12:27:46.20	0	0.0s	+0	1º	4º	

62	Tmp	162	4.960	12:28:36.84	12:28:36.79	0	0.1s	-1	2º	4º
63	Tmp	167	0.442	12:29:41.15	12:29:41.67	0	0.5s	+5	3º	3º
64	Tmp	169	0.837	12:30:21.84	12:30:21.89	0	0.1s	+1	3º	3º
65	Tmp	176	0.836	12:32:44.44	12:32:44.49	0	0.1s	+1	4º	3º
66	Tmp	177	1.219	12:33:30.24	12:33:29.30	0	0.9s	-9	8º	3º
67	Tmp	181	0.379	12:44:20.80	12:44:20.97	0	0.2s	+2	7º	3º
68	Tmp	183	0.875	12:45:07.17	12:45:07.22	0	0.1s	+1	4º	3º
69	Tmp	185	1.338	12:45:52.93	12:45:53.60	0	0.7s	+7	11º	3º
70	Tmp	188	1.985	12:46:58.17	12:46:57.61	0	0.6s	-6	9º	3º
72	Tmp	192	0.563	12:48:07.79	12:48:07.64	0	0.2s	-2	5º	3º
73	Tmp	195	1.255	12:49:13.68	12:49:13.70	0	0.0s	+0	1º	4º
74	Tmp	197	1.479	12:49:39.20	12:49:38.91	0	0.3s	-3	6º	4º
75	Tmp	198	1.626	12:49:51.27	12:49:51.00	0	0.3s	-3	8º	3º
76	Tmp	199	2.521	12:51:04.69	12:51:04.88	0	0.2s	+2	3º	3º
77	Tmp	201	2.716	12:51:26.24	12:51:26.72	0	0.5s	+5	6º	3º
78	Tmp	201	3.622	12:52:43.90	12:52:43.07	0	0.8s	-8	7º	3º
79	Tmp	201	4.167	12:53:30.61	12:53:28.93	0	1.7s	[-17]	12º	3º
80	Tmp	202	4.370	12:53:46.90	12:53:47.22	0	0.3s	+3	5º	3º
81	Tmp	203	0.282	12:54:28.82	12:54:28.56	0	0.3s	-3	5º	3º
82	Tmp	205	0.514	12:54:56.88	12:54:56.71	0	0.2s	-2	8º	3º
83	Tmp	208	1.310	13:10:08.08	13:10:08.13	0	0.1s	+1	3º	3º
84	Tmp	208	1.816	13:10:48.56	13:10:48.06	0	0.5s	-5	13º	3º
85	Tmp	212	4.278	13:14:46.63	13:14:46.34	0	0.3s	-3	7º	3º
86	Tmp	212	6.137	13:17:52.53	13:17:53.18	0	0.7s	+7	8º	3º

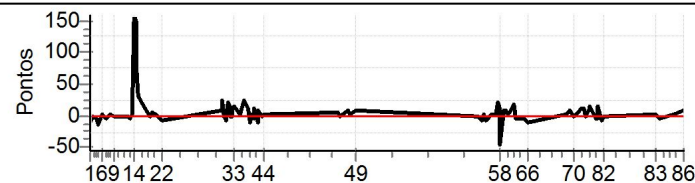
Num	4	Pen	0	PCZ	6	Total PP	370	Col. Final	3º
-----	---	-----	---	-----	---	----------	-----	------------	----



N	u	m	5 / Anacleto Ferrari / Arnaldo Ferrari												
			10°		Cat / NL / Largada		Super Master / 5 / 10:05:00								
			Rio do Sul					Pajerinho 3500							
PC	TP	TRC	KmPC	Ideal	Passagem	Pen	Erro	Pontos	NoPC	AtePC					
1	Tmp	4	0.434	10:30:43.15	10:30:42.04	0	1.1s	-11	7°	7°					
2	Tmp	6	0.643	10:31:08.65	10:31:08.38	0	0.3s	-3	8°	7°					
3	Tmp	7	0.820	10:31:27.49	10:31:27.38	0	0.1s	-1	2°	3°					
4	Tmp	9	1.287	10:32:20.69	10:32:20.21	0	0.5s	-5	6°	4°					
5	Tmp	10	1.638	10:33:03.59	10:33:02.25	0	1.3s	-13	11°	7°					
6	Tmp	14	2.081	10:34:22.54	10:34:22.84	0	0.3s	+3	7°	7°					
7	Tmp	15	0.178	10:35:28.15	10:35:27.57	0	0.6s	-6	10°	7°					
8	Tmp	17	0.547	10:36:12.87	10:36:13.20	0	0.3s	+3	5°	6°					
9	Tmp	18	1.025	10:37:16.61	10:37:16.39	0	0.2s	-2	3°	6°					
10	Tmp	24	1.673	10:40:45.04	10:40:45.04	0	0.0s	+0	1°	3°					
11	Tmp	27	2.329	10:41:43.79	10:41:43.60	0	0.2s	-2	5°	3°					
12	Tmp	28	2.715	10:42:17.75	10:42:17.50	0	0.3s	-3	11°	3°					
13	Tmp	30	2.963	10:42:42.90	10:42:43.11	0	0.2s	+2	5°	4°					
14	Tmp	33	3.157	10:43:06.82	10:43:22.57	0	15.8s	[+158]	13°	6°					
15	Tmp	35	3.386	10:43:32.82	10:43:47.85	0	15.0s	+150	13°	12°					
16	Tmp	37	3.510	10:43:50.20	10:43:58.40	0	8.2s	+82	13°	12°					
17	Tmp	39	3.690	10:44:11.24	10:44:14.23	0	3.0s	[+30]	11°	12°					
18	Tmp	44	0.402	10:46:40.92	10:46:41.64	0	0.7s	+7	9°	11°					
19	Tmp	46	1.051	10:47:34.02	10:47:33.93	0	0.1s	-1	4°	11°					
20	Tmp	46	1.497	10:48:15.19	10:48:15.57	0	0.4s	+4	6°	11°					
21	Tmp	48	2.192	10:49:29.97	10:49:30.10	0	0.1s	+1	3°	11°					
22	Tmp	51	3.217	10:51:12.58	10:51:11.74	0	0.8s	-8	10°	11°					
23	Tmp	60	0.209	11:07:52.16	11:07:52.93	0	0.8s	+8	9°	11°					
24	Tmp	60	0.333	11:08:08.69	11:08:11.10	0	2.4s	[+24]	10°	11°					
25	Tmp	60	0.581	11:08:41.76	11:08:41.76	0	0.0s	+0	1°	11°					
26	Tmp	61	0.715	11:08:58.52	11:08:57.78	0	0.7s	-7	9°	11°					
27	Pass	63	0.928	11:09:25.20	11:09:29.14	0	3.9s	+0	10°	11°					
28	Tmp	67	1.012	11:09:52.90	11:09:55.00	0	2.1s	[+21]	10°	11°					
29	Tmp	68	1.178	11:10:16.38	11:10:17.73	0	1.4s	+14	10°	11°					
30	Pass	69	1.283	11:10:31.63	11:10:32.63	0	1.0s	+0	10°	11°					
31	Tmp	71	1.444	11:10:57.98	11:10:57.80	0	0.2s	-2	1°	11°					
32	Tmp	71	1.520	11:11:09.38	11:11:10.09	0	0.7s	+7	5°	11°					
33	Tmp	73	1.653	11:11:32.14	11:11:33.47	0	1.3s	+13	9°	11°					
34	Tmp	81	0.161	11:12:58.05	11:12:58.20	0	0.2s	+2	1°	11°					
35	Tmp	88	0.729	11:14:34.54	11:14:37.00	0	2.5s	[+25]	9°	11°					
36	Tmp	92	1.081	11:15:29.80	11:15:30.78	0	1.0s	+10	6°	11°					
37	Tmp	97	0.053	11:16:13.40	11:16:12.22	0	1.2s	-12	9°	10°					
38	Tmp	98	0.141	11:16:26.85	11:16:27.03	0	0.2s	+2	3°	10°					
39	Tmp	100	0.326	11:16:51.87	11:16:51.29	0	0.6s	-6	7°	10°					
40	Tmp	102	0.463	11:17:21.58	11:17:22.59	0	1.0s	+10	6°	10°					
41	Tmp	106	0.717	11:18:04.76	11:18:03.68	0	1.1s	-11	8°	10°					
42	Tmp	107	0.898	11:18:29.27	11:18:30.14	0	0.9s	+9	4°	10°					
43	Pass	114	1.185	11:19:31.46	11:19:35.67	0	4.2s	+0	10°	10°					
44	Tmp	117	1.404	11:20:10.03	11:20:10.24	0	0.2s	+2	2°	10°					
45	Tmp	120	0.241	11:40:58.77	11:40:59.13	0	0.4s	+4	11°	10°					
46	Tmp	121	0.561	11:41:23.47	11:41:23.29	0	0.2s	-2	7°	10°					
47	Tmp	124	0.106	11:44:00.35	11:44:01.06	0	0.7s	+7	5°	10°					
48	Tmp	125	0.623	11:44:35.35	11:44:35.41	0	0.1s	+1	4°	10°					
49	Tmp	131	1.775	11:46:14.00	11:46:14.81	0	0.8s	+8	11°	10°					
50	Tmp	140	1.484	12:20:30.12	12:20:30.06	0	0.1s	-1	5°	10°					
51	Tmp	143	0.409	12:21:43.12	12:21:42.30	0	0.8s	-8	12°	10°					
52	Tmp	143	0.701	12:22:10.08	12:22:10.14	0	0.1s	+1	1°	10°					
53	Tmp	144	1.040	12:22:43.97	12:22:43.31	0	0.7s	-7	10°	10°					
54	Tmp	147	2.313	12:24:39.26	12:24:39.51	0	0.3s	+3	7°	10°					
55	Tmp	151	2.958	12:25:44.46	12:25:44.64	0	0.2s	+2	2°	10°					
56	Tmp	152	3.143	12:26:00.92	12:26:03.10	0	2.2s	[+22]	5°	10°					
57	Tmp	154	3.485	12:26:33.01	12:26:34.00	0	1.0s	+10	11°	10°					
58	Tmp	155	3.738	12:27:03.86	12:26:59.23	0	4.6s	-46	12°	10°					
59	Tmp	160	4.238	12:28:11.16	12:28:11.84	0	0.7s	+7	6°	10°					
60	Tmp	160	4.384	12:28:30.63	12:28:31.51	0	0.9s	+9	10°	10°					
61	Tmp	161	4.543	12:28:46.16	12:28:46.24	0	0.1s	+1	5°	10°					

62	Tmp	162	4.960	12:29:36.84	12:29:37.28	0	0.4s	+4	4°	10°					
63	Tmp	167	0.442	12:30:41.15	12:30:42.84	0	1.7s	+17	7°	10°					
64	Tmp	169	0.837	12:31:21.84	12:31:21.38	0	0.5s	-5	12°	10°					
65	Tmp	176	0.836	12:33:44.44	12:33:44.15	0	0.3s	-3	8°	10°					
66	Tmp	177	1.219	12:34:30.24	12:34:29.21	0	1.0s	-10	9°	10°					
67	Tmp	181	0.379	12:45:20.80	12:45:21.08	0	0.3s	+3	9°	10°					
68	Tmp	183	0.875	12:46:07.17	12:46:07.59	0	0.4s	+4	10°	10°					
69	Tmp	185	1.338	12:46:52.93	12:46:53.84	0	0.9s	+9	13°	10°					
70	Tmp	188	1.985	12:47:58.17	12:47:57.97	0	0.2s	-2	4°	10°					
72	Tmp	192	0.563	12:49:07.79	12:49:08.40	0	0.6s	+6	10°	10°					
73	Tmp	195	1.255	12:50:13.68	12:50:14.75	0	1.1s	+11	13°	10°					
74	Tmp	197	1.479	12:50:39.20	12:50:40.15	0	1.0s	+10	13°	10°					
75	Tmp	198	1.626	12:50:51.27	12:50:51.13	0	0.1s	-1	4°	10°					
76	Tmp	199	2.521	12:52:04.69	12:52:05.79	0	1.1s	+11	11°	10°					
77	Tmp	201	2.716	12:52:26.24	12:52:27.65	0	1.4s	+14	11°	10°					
78	Tmp	201	3.622	12:53:43.90	12:53:43.29	0	0.6s	-6	5°	10°					
79	Tmp	201	4.167	12:54:30.61	12:54:30.18	0	0.4s	-4	4°	10°					
80	Tmp	202	4.370	12:54:46.90	12:54:48.21	0	1.3s	+13	11°	10°					
81	Tmp	203	0.282	12:55:28.82	12:55:28.04	0	0.8s	-8	10°	10°					
82	Tmp	205	0.514	12:55:56.88	12:55:56.82	0	0.1s	-1	3°	10°					
83	Tmp	208	1.310	13:11:08.08	13:11:08.31	0	0.2s	+2	9°	10°					
84	Tmp	208	1.816	13:11:48.56	13:11:48.21	0	0.4s	-4	11°	10°					
85	Tmp	212	4.278	13:15:46.63	13:15:46.77	0	0.1s	+1	3°	10°					
86	Tmp	212	6.137	13:18:52.53	13:18:53.40	0	0.9s	+9	9°	10°					

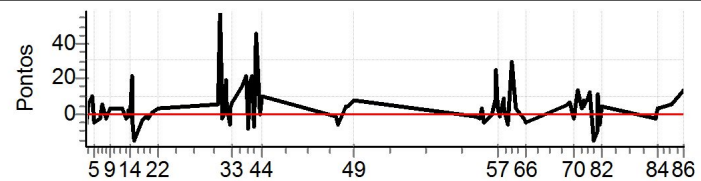
Num	5	Pen	0	PCZ	2	Total PP	697	Col. Final	10°
-----	---	-----	---	-----	---	----------	-----	------------	-----



N	u	m	8 / Jorge Luiz Felsky / Wilson Reichwald									
			Cat / NL / Largada					Super Master / 8 / 10:08:00				
			Blumenau					Troller				
PC	TP	TRC	KmPC	Ideal	Passagem	Pen	Erro	Pontos	NoPC	AtePC		
1	Tmp	4	0.434	10:33:43.15	10:33:42.59	0	0.6s	-6	4°	4°		
2	Tmp	6	0.643	10:34:08.65	10:34:09.00	0	0.4s	+4	10°	12°		
3	Tmp	7	0.820	10:34:27.49	10:34:28.09	0	0.6s	+6	8°	9°		
4	Tmp	9	1.287	10:35:20.69	10:35:21.67	0	1.0s	+10	11°	10°		
5	Tmp	10	1.638	10:36:03.59	10:36:03.06	0	0.5s	-5	2°	8°		
6	Tmp	14	2.081	10:37:22.54	10:37:22.34	0	0.2s	-2	5°	6°		
7	Tmp	15	0.178	10:38:28.15	10:38:28.71	0	0.6s	+6	9°	6°		
8	Tmp	17	0.547	10:39:12.87	10:39:12.72	0	0.2s	-2	2°	5°		
9	Tmp	18	1.025	10:40:16.61	10:40:16.90	0	0.3s	+3	4°	5°		
10	Tmp	24	1.673	10:43:45.04	10:43:45.31	0	0.3s	+3	4°	5°		
11	Tmp	27	2.329	10:44:43.79	10:44:43.58	0	0.2s	-2	4°	5°		
12	Tmp	28	2.715	10:45:17.75	10:45:17.69	0	0.1s	-1	4°	5°		
13	Tmp	30	2.963	10:45:42.90	10:45:43.06	0	0.2s	+2	4°	5°		
14	Tmp	33	3.157	10:46:06.82	10:46:06.68	0	0.1s	-1	1°	2°		
15	Tmp	35	3.386	10:46:32.82	10:46:35.04	0	2.2s	[+22]	9°	4°		
16	Tmp	37	3.510	10:46:50.20	10:46:50.05	0	0.2s	-2	2°	5°		
17	Tmp	39	3.690	10:47:11.24	10:47:09.79	0	1.5s	-15	8°	5°		
18	Tmp	44	0.402	10:49:40.92	10:49:40.54	0	0.4s	-4	4°	5°		
19	Tmp	46	1.051	10:50:34.02	10:50:33.90	0	0.1s	-1	3°	5°		
20	Tmp	46	1.497	10:51:15.19	10:51:14.94	0	0.3s	-3	5°	4°		
21	Tmp	48	2.192	10:52:29.97	10:52:30.09	0	0.1s	+1	2°	3°		
22	Tmp	51	3.217	10:54:12.58	10:54:12.84	0	0.3s	+3	6°	3°		
23	Tmp	60	0.209	11:10:52.16	11:10:52.79	0	0.6s	+6	7°	3°		
24	Tmp	60	0.333	11:11:08.69	11:11:14.52	0	5.8s	[+58]	11°	4°		
25	Tmp	60	0.581	11:11:41.76	11:11:42.47	0	0.7s	+7	10°	4°		
26	Tmp	61	0.715	11:11:58.52	11:11:58.27	0	0.3s	-3	3°	4°		
27	Pass	63	0.928	11:12:25.20	11:12:27.17	0	2.0s	+0	9°	4°		
28	Tmp	67	1.012	11:12:52.90	11:12:54.80	0	1.9s	+19	8°	5°		
29	Tmp	68	1.178	11:13:16.38	11:13:17.23	0	0.9s	+9	5°	5°		
30	Pass	69	1.283	11:13:31.63	11:12:55.00	0	36.6s	+0	9°	5°		
31	Tmp	71	1.444	11:13:57.98	11:13:57.43	0	0.6s	-6	6°	5°		
32	Tmp	71	1.520	11:14:09.38	11:14:09.71	0	0.3s	+3	3°	4°		
33	Tmp	73	1.653	11:14:32.14	11:14:32.83	0	0.7s	+7	6°	4°		
34	Tmp	81	0.161	11:15:58.05	11:15:59.02	0	1.0s	+10	11°	4°		
35	Tmp	88	0.729	11:17:34.54	11:17:36.16	0	1.6s	+16	8°	4°		
36	Tmp	92	1.081	11:18:29.80	11:18:32.00	0	2.2s	[+22]	10°	4°		
37	Tmp	97	0.053	11:19:13.40	11:19:13.21	0	0.2s	-2	2°	3°		
38	Tmp	98	0.141	11:19:26.85	11:19:26.10	0	0.8s	-8	10°	3°		
39	Tmp	100	0.326	11:19:51.87	11:19:53.66	0	1.8s	+18	10°	4°		
40	Tmp	102	0.463	11:20:21.58	11:20:23.78	0	2.2s	[+22]	10°	4°		
41	Tmp	106	0.717	11:21:04.76	11:21:04.09	0	0.7s	-7	5°	4°		
42	Tmp	107	0.898	11:21:29.27	11:21:33.75	0	4.5s	+45	9°	7°		
43	Pass	114	1.185	11:22:31.46	11:22:31.73	0	0.3s	+0	9°	7°		
44	Tmp	117	1.404	11:23:10.03	11:23:11.00	0	1.0s	+10	9°	7°		
45	Tmp	120	0.241	11:43:58.77	11:43:58.71	0	0.1s	-1	6°	7°		
46	Tmp	121	0.561	11:44:23.47	11:44:22.86	0	0.6s	-6	10°	7°		
47	Tmp	124	0.106	11:47:00.35	11:47:00.70	0	0.4s	+4	2°	7°		
48	Tmp	125	0.623	11:47:35.35	11:47:35.77	0	0.4s	+4	10°	7°		
49	Tmp	131	1.775	11:49:14.00	11:49:14.77	0	0.8s	+8	10°	7°		
50	Tmp	140	1.484	12:23:30.12	12:23:30.05	0	0.1s	-1	4°	7°		
51	Tmp	143	0.409	12:24:43.12	12:24:42.84	0	0.3s	-3	5°	7°		
52	Tmp	143	0.701	12:25:10.08	12:25:10.38	0	0.3s	+3	5°	7°		
53	Tmp	144	1.040	12:25:43.97	12:25:43.48	0	0.5s	-5	7°	7°		
54	Tmp	147	2.313	12:27:39.26	12:27:39.29	0	0.0s	+0	2°	7°		
55	Tmp	151	2.958	12:28:44.46	12:28:45.33	0	0.9s	+9	9°	7°		
56	Tmp	152	3.143	12:29:00.92	12:29:03.38	0	2.5s	[+25]	8°	7°		
57	Tmp	154	3.485	12:29:33.01	12:29:33.30	0	0.3s	+3	5°	7°		
58	Tmp	155	3.738	12:30:03.86	12:30:03.81	0	0.1s	-1	3°	6°		
59	Tmp	160	4.238	12:31:11.16	12:31:12.05	0	0.9s	+9	7°	6°		
60	Tmp	160	4.384	12:31:30.63	12:31:31.03	0	0.4s	+4	4°	6°		
61	Tmp	161	4.543	12:31:46.16	12:31:46.09	0	0.1s	-1	4°	6°		

62	Tmp	162	4.960	12:32:36.84	12:32:36.24	0	0.6s	-6	7°	6°
63	Tmp	167	0.442	12:33:41.15	12:33:44.08	0	2.9s	[+29]	12°	6°
64	Tmp	169	0.837	12:34:21.84	12:34:22.09	0	0.3s	+3	8°	6°
65	Tmp	176	0.836	12:36:44.44	12:36:44.19	0	0.3s	-3	7°	6°
66	Tmp	177	1.219	12:37:30.24	12:37:29.73	0	0.5s	-5	4°	6°
67	Tmp	181	0.379	12:48:20.80	12:48:21.23	0	0.4s	+4	11°	6°
68	Tmp	183	0.875	12:49:07.17	12:49:07.68	0	0.5s	+5	11°	6°
69	Tmp	185	1.338	12:49:52.93	12:49:53.66	0	0.7s	+7	10°	6°
70	Tmp	188	1.985	12:50:58.17	12:50:57.93	0	0.2s	-2	3°	6°
72	Tmp	192	0.563	12:52:07.79	12:52:09.20	0	1.4s	+14	12°	6°
73	Tmp	195	1.255	12:53:13.68	12:53:14.02	0	0.3s	+3	9°	6°
74	Tmp	197	1.479	12:53:39.20	12:53:39.98	0	0.8s	+8	11°	6°
75	Tmp	198	1.626	12:53:51.27	12:53:51.66	0	0.4s	+4	9°	6°
76	Tmp	199	2.521	12:55:04.69	12:55:05.59	0	0.9s	+9	10°	6°
77	Tmp	201	2.716	12:55:26.24	12:55:27.42	0	1.2s	+12	9°	6°
78	Tmp	201	3.622	12:56:43.90	12:56:42.43	0	1.5s	-15	10°	6°
79	Tmp	201	4.167	12:57:30.61	12:57:29.69	0	0.9s	-9	8°	6°
80	Tmp	202	4.370	12:57:46.90	12:57:47.98	0	1.1s	+11	10°	6°
81	Tmp	203	0.282	12:58:28.82	12:58:28.18	0	0.6s	-6	7°	6°
82	Tmp	205	0.514	12:58:56.88	12:58:57.24	0	0.4s	+4	10°	6°
83	Tmp	208	1.310	13:14:08.08	13:14:07.89	0	0.2s	-2	8°	6°
84	Tmp	208	1.816	13:14:48.56	13:14:48.84	0	0.3s	+3	10°	6°
85	Tmp	212	4.278	13:18:46.63	13:18:47.19	0	0.6s	+6	12°	7°
86	Tmp	212	6.137	13:21:52.53	13:21:53.90	0	1.4s	+14	11°	7°

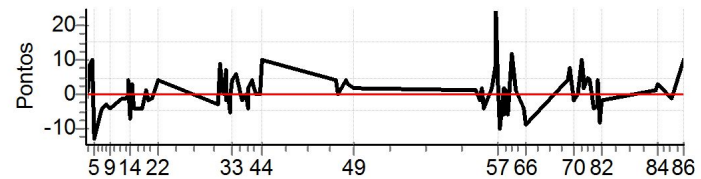
Num	8	Pen	0	PCZ	1	Total PP	475	Col. Final	7°
-----	---	-----	---	-----	---	----------	-----	------------	----



N	u	m	9 / Marnes Alexandre Floriani / Cristian Mueller									
			Cat / NL / Largada					Super Master / 9 / 10:09:00				
			Rio Negrinho					Troller				
PC	TP	TRC	KmPC	Ideal	Passagem	Pen	Erro	Pontos	NoPC	AtePC		
1	Tmp	4	0.434	10:34:43.15	10:34:43.09	0	0.1s	-1	1°	1°		
2	Tmp	6	0.643	10:35:08.65	10:35:08.86	0	0.2s	+2	5°	1°		
3	Tmp	7	0.820	10:35:27.49	10:35:28.28	0	0.8s	+8	10°	2°		
4	Tmp	9	1.287	10:36:20.69	10:36:21.71	0	1.0s	[+10]	10°	6°		
5	Tmp	10	1.638	10:37:03.59	10:37:02.29	0	1.3s	[-13]	10°	9°		
6	Tmp	14	2.081	10:38:22.54	10:38:21.95	0	0.6s	-6	8°	10°		
7	Tmp	15	0.178	10:39:28.15	10:39:27.76	0	0.4s	-4	7°	9°		
8	Tmp	17	0.547	10:40:12.87	10:40:12.61	0	0.3s	-3	4°	8°		
9	Tmp	18	1.025	10:41:16.61	10:41:16.23	0	0.4s	-4	6°	7°		
10	Tmp	24	1.673	10:44:45.04	10:44:44.95	0	0.1s	-1	2°	6°		
11	Tmp	27	2.329	10:45:43.79	10:45:43.65	0	0.1s	-1	1°	6°		
12	Tmp	28	2.715	10:46:17.75	10:46:17.74	0	0.0s	-0	2°	6°		
13	Tmp	30	2.963	10:46:42.90	10:46:43.29	0	0.4s	+4	9°	6°		
14	Tmp	33	3.157	10:47:06.82	10:47:06.16	0	0.7s	-7	4°	5°		
15	Tmp	35	3.386	10:47:32.82	10:47:33.14	0	0.3s	+3	4°	5°		
16	Tmp	37	3.510	10:47:50.20	10:47:50.28	0	0.1s	+1	1°	4°		
17	Tmp	39	3.690	10:48:11.24	10:48:10.83	0	0.4s	-4	1°	2°		
18	Tmp	44	0.402	10:50:40.92	10:50:40.51	0	0.4s	-4	3°	2°		
19	Tmp	46	1.051	10:51:34.02	10:51:34.07	0	0.1s	+1	2°	1°		
20	Tmp	46	1.497	10:52:15.19	10:52:14.95	0	0.2s	-2	2°	1°		
21	Tmp	48	2.192	10:53:29.97	10:53:29.85	0	0.1s	-1	1°	1°		
22	Tmp	51	3.217	10:55:12.58	10:55:12.96	0	0.4s	+4	7°	1°		
23	Tmp	60	0.209	11:11:52.16	11:11:51.87	0	0.3s	-3	4°	1°		
24	Tmp	60	0.333	11:12:08.69	11:12:09.63	0	0.9s	+9	2°	1°		
25	Tmp	60	0.581	11:12:41.76	11:12:41.93	0	0.2s	+2	2°	1°		
26	Tmp	61	0.715	11:12:58.52	11:12:58.60	0	0.1s	+1	2°	1°		
27	Pass	63	0.928	11:13:25.20	11:13:28.61	0	3.4s	+0	8°	1°		
28	Tmp	67	1.012	11:13:52.90	11:13:53.60	0	0.7s	+7	3°	1°		
29	Tmp	68	1.178	11:14:16.38	11:14:16.20	0	0.2s	-2	2°	1°		
30	Pass	69	1.283	11:14:31.63	11:13:54.00	0	37.6s	+0	8°	1°		
31	Tmp	71	1.444	11:14:57.98	11:14:57.49	0	0.5s	-5	4°	1°		
32	Tmp	71	1.520	11:15:09.38	11:15:09.27	0	0.1s	-1	1°	1°		
33	Tmp	73	1.653	11:15:32.14	11:15:32.58	0	0.4s	+4	4°	1°		
34	Tmp	81	0.161	11:16:58.05	11:16:58.61	0	0.6s	+6	6°	1°		
35	Tmp	88	0.729	11:18:34.54	11:18:34.36	0	0.2s	-2	2°	1°		
36	Tmp	92	1.081	11:19:29.80	11:19:29.84	0	0.0s	+0	1°	1°		
37	Tmp	97	0.053	11:20:13.40	11:20:13.05	0	0.4s	-4	5°	1°		
38	Tmp	98	0.141	11:20:26.85	11:20:27.07	0	0.2s	+2	2°	1°		
39	Tmp	100	0.326	11:20:51.87	11:20:52.13	0	0.3s	+3	5°	1°		
40	Tmp	102	0.463	11:21:21.58	11:21:22.00	0	0.4s	+4	2°	1°		
41	Tmp	106	0.717	11:22:04.76	11:22:05.00	0	0.2s	+2	2°	1°		
42	Tmp	107	0.898	11:22:29.27	11:22:29.28	0	0.0s	+0	1°	1°		
43	Pass	114	1.185	11:23:31.46	11:23:40.64	0	9.2s	+0	8°	1°		
44	Tmp	117	1.404	11:24:10.03	11:24:11.03	0	1.0s	[+10]	8°	1°		
45	Tmp	120	0.241	11:44:58.77	11:44:59.13	0	0.4s	+4	10°	1°		
46	Tmp	121	0.561	11:45:23.47	11:45:23.47	0	0.0s	+0	3°	1°		
47	Tmp	124	0.106	11:48:00.35	11:48:00.74	0	0.4s	+4	1°	1°		
48	Tmp	125	0.623	11:48:35.35	11:48:35.68	0	0.3s	+3	7°	1°		
49	Tmp	131	1.775	11:50:14.00	11:50:14.16	0	0.2s	+2	5°	1°		
50	Tmp	140	1.484	12:24:30.12	12:24:30.19	0	0.1s	+1	3°	1°		
51	Tmp	143	0.409	12:25:43.12	12:25:42.93	0	0.2s	-2	4°	1°		
52	Tmp	143	0.701	12:26:10.08	12:26:10.23	0	0.2s	+2	4°	1°		
53	Tmp	144	1.040	12:26:43.97	12:26:43.60	0	0.4s	-4	6°	1°		
54	Tmp	147	2.313	12:28:39.26	12:28:39.41	0	0.2s	+2	4°	1°		
55	Tmp	151	2.958	12:29:44.46	12:29:45.37	0	0.9s	+9	8°	1°		
56	Tmp	152	3.143	12:30:00.92	12:30:03.44	0	2.5s	[+25]	7°	1°		
57	Tmp	154	3.485	12:30:33.01	12:30:33.38	0	0.4s	+4	8°	1°		
58	Tmp	155	3.738	12:31:03.86	12:31:02.86	0	1.0s	[-10]	8°	1°		
59	Tmp	160	4.238	12:32:11.16	12:32:11.32	0	0.2s	+2	1°	1°		
60	Tmp	160	4.384	12:32:30.63	12:32:30.00	0	0.6s	-6	6°	1°		
61	Tmp	161	4.543	12:32:46.16	12:32:46.24	0	0.1s	+1	3°	1°		

62	Tmp	162	4.960	12:33:36.84	12:33:36.21	0	0.6s	-6	6°	1°
63	Tmp	167	0.442	12:34:41.15	12:34:42.35	0	1.2s	[+12]	5°	1°
64	Tmp	169	0.837	12:35:21.84	12:35:21.94	0	0.1s	+1	2°	1°
65	Tmp	176	0.836	12:37:44.44	12:37:44.02	0	0.4s	-4	9°	1°
66	Tmp	177	1.219	12:38:30.24	12:38:29.35	0	0.9s	-9	7°	1°
67	Tmp	181	0.379	12:49:20.80	12:49:21.08	0	0.3s	+3	8°	1°
68	Tmp	183	0.875	12:50:07.17	12:50:07.56	0	0.4s	+4	9°	1°
69	Tmp	185	1.338	12:50:52.93	12:50:53.69	0	0.8s	+8	12°	1°
70	Tmp	188	1.985	12:51:58.17	12:51:57.95	0	0.2s	-2	2°	1°
72	Tmp	192	0.563	12:53:07.79	12:53:07.76	0	0.0s	-0	1°	1°
73	Tmp	195	1.255	12:54:13.68	12:54:14.63	0	1.0s	+10	12°	1°
74	Tmp	197	1.479	12:54:39.20	12:54:39.57	0	0.4s	+4	8°	1°
75	Tmp	198	1.626	12:54:51.27	12:54:51.50	0	0.2s	+2	5°	1°
76	Tmp	199	2.521	12:56:04.69	12:56:05.20	0	0.5s	+5	7°	1°
77	Tmp	201	2.716	12:56:26.24	12:56:26.65	0	0.4s	+4	4°	1°
78	Tmp	201	3.622	12:57:43.90	12:57:43.54	0	0.4s	-4	4°	1°
79	Tmp	201	4.167	12:58:30.61	12:58:30.28	0	0.3s	-3	3°	1°
80	Tmp	202	4.370	12:58:46.90	12:58:47.26	0	0.4s	+4	6°	1°
81	Tmp	203	0.282	12:59:28.82	12:59:28.00	0	0.8s	-8	9°	1°
82	Tmp	205	0.514	12:59:56.88	12:59:56.65	0	0.2s	-2	7°	1°
83	Tmp	208	1.310	13:15:08.08	13:15:08.16	0	0.1s	+1	2°	1°
84	Tmp	208	1.816	13:15:48.56	13:15:48.86	0	0.3s	+3	9°	1°
85	Tmp	212	4.278	13:19:46.63	13:19:46.56	0	0.1s	-1	2°	1°
86	Tmp	212	6.137	13:22:52.53	13:22:53.55	0	1.0s	+10	10°	1°

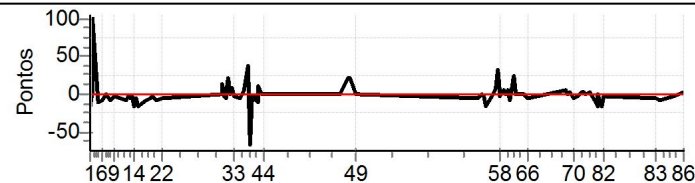
Num	9	Pen	0	PCZ	5	Total PP	262	Col. Final	1°
-----	---	-----	---	-----	---	----------	-----	------------	----



N	u	m	11 / Waldemiro Armindo Veiga / Luis Carlos Zanotti										
			Cat / NL / Largada		Super Master / 11 / 10:11:00								
			Joinville					Troller					
PC	TP	TRC	KmPC	Ideal	Passagem	Pen	Erro	Pontos	NoPC	AtePC			
1	Tmp	4	0.434	10:36:43.15	10:36:41.62	0	1.5s	-15	11°	11°			
2	Tmp	6	0.643	10:37:08.65	10:37:08.92	0	0.3s	+3	7°	9°			
3	Tmp	7	0.820	10:37:27.49	10:37:38.03	0	10.5s	[+105]	12°	12°			
4	Tmp	9	1.287	10:38:20.69	10:38:23.30	0	2.6s	[+26]	12°	12°			
5	Tmp	10	1.638	10:39:03.59	10:39:02.53	0	1.1s	-11	9°	12°			
6	Tmp	14	2.081	10:40:22.54	10:40:21.74	0	0.8s	-8	11°	12°			
7	Tmp	15	0.178	10:41:28.15	10:41:28.15	0	0.0s	+0	1°	12°			
8	Tmp	17	0.547	10:42:12.87	10:42:12.00	0	0.9s	-9	11°	12°			
9	Tmp	18	1.025	10:43:16.61	10:43:16.45	0	0.2s	-2	2°	12°			
10	Tmp	24	1.673	10:46:45.04	10:46:44.27	0	0.8s	-8	10°	12°			
11	Tmp	27	2.329	10:47:43.79	10:47:43.56	0	0.2s	-2	3°	12°			
12	Tmp	28	2.715	10:48:17.75	10:48:17.26	0	0.5s	-5	12°	12°			
13	Tmp	30	2.963	10:48:42.90	10:48:42.58	0	0.3s	-3	7°	12°			
14	Tmp	33	3.157	10:49:06.82	10:49:05.17	0	1.7s	-17	8°	12°			
15	Tmp	35	3.386	10:49:32.82	10:49:31.88	0	0.9s	-9	6°	9°			
16	Tmp	37	3.510	10:49:50.20	10:49:49.72	0	0.5s	-5	6°	9°			
17	Tmp	39	3.690	10:50:11.24	10:50:09.67	0	1.6s	-16	9°	9°			
18	Tmp	44	0.402	10:52:40.92	10:52:40.15	0	0.8s	-8	11°	9°			
19	Tmp	46	1.051	10:53:34.02	10:53:33.52	0	0.5s	-5	11°	9°			
20	Tmp	46	1.497	10:54:15.19	10:54:15.01	0	0.2s	-2	1°	9°			
21	Tmp	48	2.192	10:55:29.97	10:55:29.19	0	0.8s	-8	8°	9°			
22	Tmp	51	3.217	10:57:12.58	10:57:12.03	0	0.6s	-6	9°	9°			
23	Tmp	60	0.209	11:13:52.16	11:13:52.15	0	0.0s	-0	1°	9°			
24	Tmp	60	0.333	11:14:08.69	11:14:10.03	0	1.3s	+13	4°	9°			
25	Tmp	60	0.581	11:14:41.76	11:14:41.48	0	0.3s	-3	4°	9°			
26	Tmp	61	0.715	11:14:58.52	11:14:58.13	0	0.4s	-4	5°	9°			
27	Pass	63	0.928	11:15:25.20	11:15:27.45	0	2.3s	+0	6°	9°			
28	Tmp	67	1.012	11:15:52.90	11:15:55.00	0	2.1s	[+21]	9°	9°			
29	Tmp	68	1.178	11:16:16.38	11:16:16.58	0	0.2s	+2	1°	8°			
30	Pass	69	1.283	11:16:31.63	11:16:32.68	0	1.1s	+0	6°	8°			
31	Tmp	71	1.444	11:16:57.98	11:16:58.25	0	0.3s	+3	2°	8°			
32	Tmp	71	1.520	11:17:09.38	11:17:10.16	0	0.8s	+8	7°	8°			
33	Tmp	73	1.653	11:17:32.14	11:17:31.90	0	0.2s	-2	3°	7°			
34	Tmp	81	0.161	11:18:58.05	11:18:57.61	0	0.4s	-4	2°	7°			
35	Tmp	88	0.729	11:20:34.54	11:20:35.14	0	0.6s	+6	6°	7°			
36	Tmp	92	1.081	11:21:29.80	11:21:33.74	0	3.9s	+39	11°	9°			
37	Tmp	97	0.053	11:22:13.40	11:22:06.71	0	6.7s	-67	10°	8°			
38	Tmp	98	0.141	11:22:26.85	11:22:26.70	0	0.2s	-2	1°	8°			
39	Tmp	100	0.326	11:22:51.87	11:22:51.56	0	0.3s	-3	4°	8°			
40	Tmp	102	0.463	11:23:21.58	11:23:20.95	0	0.6s	-6	4°	8°			
41	Tmp	106	0.717	11:24:04.76	11:24:03.71	0	1.1s	-11	7°	8°			
42	Tmp	107	0.898	11:24:29.27	11:24:30.29	0	1.0s	+10	6°	8°			
43	Pass	114	1.185	11:25:31.46	11:25:31.61	0	0.2s	+0	6°	8°			
44	Tmp	117	1.404	11:26:10.03	11:26:10.16	0	0.1s	+1	1°	8°			
45	Tmp	120	0.241	11:46:58.77	11:46:58.76	0	0.0s	-0	2°	8°			
46	Tmp	121	0.561	11:47:23.47	11:47:23.43	0	0.0s	-0	2°	8°			
47	Tmp	124	0.106	11:50:00.35	11:50:02.47	0	2.1s	[+21]	12°	8°			
48	Tmp	125	0.623	11:50:35.35	11:50:37.61	0	2.3s	[+23]	12°	9°			
49	Tmp	131	1.775	11:52:14.00	11:52:13.97	0	0.0s	-0	1°	9°			
50	Tmp	140	1.484	12:26:30.12	12:26:29.61	0	0.5s	-5	10°	9°			
51	Tmp	143	0.409	12:27:43.12	12:27:43.06	0	0.1s	-1	3°	9°			
52	Tmp	143	0.701	12:28:10.08	12:28:09.88	0	0.2s	-2	3°	8°			
53	Tmp	144	1.040	12:28:43.97	12:28:42.41	0	1.6s	-16	13°	9°			
54	Tmp	147	2.313	12:30:39.26	12:30:39.00	0	0.3s	-3	6°	9°			
55	Tmp	151	2.958	12:31:44.46	12:31:45.25	0	0.8s	+8	7°	8°			
56	Tmp	152	3.143	12:32:00.92	12:32:04.18	0	3.3s	+33	10°	8°			
57	Tmp	154	3.485	12:32:33.01	12:32:33.30	0	0.3s	+3	4°	8°			
58	Tmp	155	3.738	12:33:03.86	12:33:03.69	0	0.2s	-2	4°	8°			
59	Tmp	160	4.238	12:34:11.16	12:34:11.61	0	0.5s	+5	3°	8°			
60	Tmp	160	4.384	12:34:30.63	12:34:30.61	0	0.0s	-0	1°	8°			
61	Tmp	161	4.543	12:34:46.16	12:34:46.68	0	0.5s	+5	11°	8°			

62	Tmp	162	4.960	12:35:36.84	12:35:36.04	0	0.8s	-8	11°	8°		
63	Tmp	167	0.442	12:36:41.15	12:36:43.63	0	2.5s	[+25]	10°	8°		
64	Tmp	169	0.837	12:37:21.84	12:37:21.89	0	0.1s	+1	1°	8°		
65	Tmp	176	0.836	12:39:44.44	12:39:44.45	0	0.0s	+0	1°	8°		
66	Tmp	177	1.219	12:40:30.24	12:40:29.61	0	0.6s	-6	5°	8°		
67	Tmp	181	0.379	12:51:20.80	12:51:21.38	0	0.6s	+6	13°	8°		
68	Tmp	183	0.875	12:52:07.17	12:52:07.10	0	0.1s	-1	3°	8°		
69	Tmp	185	1.338	12:52:52.93	12:52:53.15	0	0.2s	+2	1°	8°		
70	Tmp	188	1.985	12:53:58.17	12:53:57.76	0	0.4s	-4	8°	8°		
72	Tmp	192	0.563	12:55:07.79	12:55:07.52	0	0.3s	-3	7°	8°		
73	Tmp	195	1.255	12:56:13.68	12:56:13.85	0	0.2s	+2	7°	8°		
74	Tmp	197	1.479	12:56:39.20	12:56:39.43	0	0.2s	+2	2°	8°		
75	Tmp	198	1.626	12:56:51.27	12:56:51.17	0	0.1s	-1	3°	8°		
76	Tmp	199	2.521	12:58:04.69	12:58:05.11	0	0.4s	+4	5°	8°		
77	Tmp	201	2.716	12:58:26.24	12:58:26.53	0	0.3s	+3	3°	8°		
78	Tmp	201	3.622	12:59:43.90	12:59:42.76	0	1.1s	-11	8°	8°		
79	Tmp	201	4.167	13:00:30.61	13:00:28.97	0	1.6s	-16	10°	8°		
80	Tmp	202	4.370	13:00:46.90	13:00:46.78	0	0.1s	-1	2°	8°		
81	Tmp	203	0.282	13:01:28.82	13:01:27.16	0	1.7s	-17	13°	8°		
82	Tmp	205	0.514	13:01:56.88	13:01:56.67	0	0.2s	-2	6°	8°		
83	Tmp	208	1.310	13:17:08.08	13:17:07.46	0	0.6s	-6	14°	8°		
84	Tmp	208	1.816	13:17:48.56	13:17:47.86	0	0.7s	-7	14°	8°		
85	Tmp	212	4.278	13:21:46.63	13:21:46.29	0	0.3s	-3	6°	8°		
86	Tmp	212	6.137	13:24:52.53	13:24:52.88	0	0.4s	+4	5°	8°		

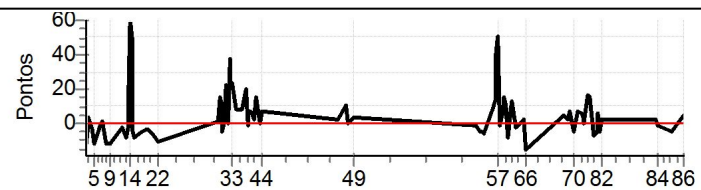
Num	11	Pen	0	PCZ	7	Total PP	519	Col. Final	8°
-----	----	-----	---	-----	---	----------	-----	------------	----



N	u	m	12 / Marcio Schlindwein / Mauricio Jose de Melo									
			Cat / NL / Largada		Super Master / 12 / 10:12:00							
			Palhoça					Troller				
PC	TP	TRC	KmPC	Ideal	Passagem	Pen	Erro	Pontos	NoPC	AtePC		
1	Tmp	4	0.434	10:37:43.15	10:37:42.00	0	1.2s	-12	8°	8°		
2	Tmp	6	0.643	10:38:08.65	10:38:08.52	0	0.1s	-1	1°	3°		
3	Tmp	7	0.820	10:38:27.49	10:38:27.91	0	0.4s	+4	5°	4°		
4	Tmp	9	1.287	10:39:20.69	10:39:20.42	0	0.3s	-3	4°	3°		
5	Tmp	10	1.638	10:40:03.59	10:40:02.48	0	1.1s	-11	8°	6°		
6	Tmp	14	2.081	10:41:22.54	10:41:22.40	0	0.1s	-1	1°	3°		
7	Tmp	15	0.178	10:42:28.15	10:42:28.20	0	0.1s	+1	3°	3°		
8	Tmp	17	0.547	10:43:12.87	10:43:11.64	0	1.2s	-12	12°	7°		
9	Tmp	18	1.025	10:44:16.61	10:44:15.43	0	1.2s	-12	12°	10°		
10	Tmp	24	1.673	10:47:45.04	10:47:44.88	0	0.2s	-2	3°	8°		
11	Tmp	27	2.329	10:48:43.79	10:48:43.02	0	0.8s	-8	10°	9°		
12	Tmp	28	2.715	10:49:17.75	10:49:17.53	0	0.2s	-2	8°	9°		
13	Tmp	30	2.963	10:49:42.90	10:49:43.73	0	0.8s	+8	11°	10°		
14	Tmp	33	3.157	10:50:06.82	10:50:12.82	0	6.0s	[+60]	11°	10°		
15	Tmp	35	3.386	10:50:32.82	10:50:37.81	0	5.0s	+50	10°	10°		
16	Tmp	37	3.510	10:50:50.20	10:50:49.89	0	0.3s	-3	5°	10°		
17	Tmp	39	3.690	10:51:11.24	10:51:10.49	0	0.8s	-8	5°	10°		
18	Tmp	44	0.402	10:53:40.92	10:53:40.54	0	0.4s	-4	2°	10°		
19	Tmp	46	1.051	10:54:34.02	10:54:33.70	0	0.3s	-3	8°	10°		
20	Tmp	46	1.497	10:55:15.19	10:55:14.88	0	0.3s	-3	4°	10°		
21	Tmp	48	2.192	10:56:29.97	10:56:29.34	0	0.6s	-6	6°	10°		
22	Tmp	51	3.217	10:58:12.58	10:58:11.63	0	1.0s	-10	11°	10°		
23	Tmp	60	0.209	11:14:52.16	11:14:52.23	0	0.1s	+1	3°	10°		
24	Tmp	60	0.333	11:15:08.69	11:15:10.21	0	1.5s	+15	7°	10°		
25	Tmp	60	0.581	11:15:41.76	11:15:42.51	0	0.8s	+8	11°	10°		
26	Tmp	61	0.715	11:15:58.52	11:15:58.13	0	0.4s	-4	4°	10°		
27	Pass	63	0.928	11:16:25.20	11:16:30.43	0	5.2s	+0	5°	10°		
28	Tmp	67	1.012	11:16:52.90	11:16:55.22	0	2.3s	[+23]	11°	10°		
29	Tmp	68	1.178	11:17:16.38	11:17:17.76	0	1.4s	+14	9°	10°		
30	Pass	69	1.283	11:17:31.63	11:16:56.00	0	35.6s	+0	5°	10°		
31	Tmp	71	1.444	11:17:57.98	11:18:01.79	0	3.8s	+38	11°	10°		
32	Tmp	71	1.520	11:18:09.38	11:18:11.50	0	2.1s	[+21]	11°	10°		
33	Tmp	73	1.653	11:18:32.14	11:18:34.49	0	2.4s	[+24]	11°	10°		
34	Tmp	81	0.161	11:19:58.05	11:19:58.94	0	0.9s	+9	10°	10°		
35	Tmp	88	0.729	11:21:34.54	11:21:35.31	0	0.8s	+8	7°	10°		
36	Tmp	92	1.081	11:22:29.80	11:22:31.80	0	2.0s	[+20]	9°	10°		
37	Tmp	97	0.053	11:23:13.40	11:23:13.27	0	0.1s	-1	1°	9°		
38	Tmp	98	0.141	11:23:26.85	11:23:27.43	0	0.6s	+6	9°	9°		
39	Tmp	100	0.326	11:23:51.87	11:23:52.61	0	0.7s	+7	8°	9°		
40	Tmp	102	0.463	11:24:21.58	11:24:22.19	0	0.6s	+6	3°	9°		
41	Tmp	106	0.717	11:25:04.76	11:25:05.03	0	0.3s	+3	4°	9°		
42	Tmp	107	0.898	11:25:29.27	11:25:30.88	0	1.6s	+16	7°	9°		
43	Pass	114	1.185	11:26:31.46	11:26:32.80	0	1.3s	+0	5°	9°		
44	Tmp	117	1.404	11:27:10.03	11:27:10.75	0	0.7s	+7	7°	9°		
45	Tmp	120	0.241	11:47:58.77	11:47:58.97	0	0.2s	+2	7°	9°		
46	Tmp	121	0.561	11:48:23.47	11:48:23.81	0	0.3s	+3	8°	9°		
47	Tmp	124	0.106	11:51:00.35	11:51:01.48	0	1.1s	+11	11°	9°		
48	Tmp	125	0.623	11:51:35.35	11:51:35.39	0	0.0s	+0	1°	8°		
49	Tmp	131	1.775	11:53:14.00	11:53:14.44	0	0.4s	+4	7°	8°		
50	Tmp	140	1.484	12:27:30.12	12:27:30.00	0	0.1s	-1	2°	8°		
51	Tmp	143	0.409	12:28:43.12	12:28:42.67	0	0.5s	-5	7°	8°		
52	Tmp	143	0.701	12:29:10.08	12:29:09.71	0	0.4s	-4	8°	9°		
53	Tmp	144	1.040	12:29:43.97	12:29:43.33	0	0.6s	-6	8°	8°		
54	Tmp	147	2.313	12:31:39.26	12:31:40.00	0	0.7s	+7	13°	8°		
55	Tmp	151	2.958	12:32:44.46	12:32:45.90	0	1.4s	+14	13°	9°		
56	Tmp	152	3.143	12:33:00.92	12:33:04.96	0	4.0s	+40	12°	9°		
57	Tmp	154	3.485	12:33:33.01	12:33:38.08	0	5.1s	+51	12°	9°		
58	Tmp	155	3.738	12:34:03.86	12:34:03.79	0	0.1s	-1	2°	9°		
59	Tmp	160	4.238	12:35:11.16	12:35:12.19	0	1.0s	+10	8°	9°		
60	Tmp	160	4.384	12:35:30.63	12:35:32.15	0	1.5s	+15	13°	9°		
61	Tmp	161	4.543	12:35:46.16	12:35:47.27	0	1.1s	+11	13°	9°		

62	Tmp	162	4.960	12:36:36.84	12:36:36.08	0	0.8s	-8	10°	9°
63	Tmp	167	0.442	12:37:41.15	12:37:42.41	0	1.3s	+13	6°	9°
64	Tmp	169	0.837	12:38:21.84	12:38:21.61	0	0.2s	-2	5°	9°
65	Tmp	176	0.836	12:40:44.44	12:40:44.64	0	0.2s	+2	5°	9°
66	Tmp	177	1.219	12:41:30.24	12:41:28.72	0	1.5s	-15	12°	9°
67	Tmp	181	0.379	12:52:20.80	12:52:21.32	0	0.5s	+5	12°	9°
68	Tmp	183	0.875	12:53:07.17	12:53:07.49	0	0.3s	+3	8°	9°
69	Tmp	185	1.338	12:53:52.93	12:53:53.66	0	0.7s	+7	9°	9°
70	Tmp	188	1.985	12:54:58.17	12:54:57.76	0	0.4s	-4	7°	9°
72	Tmp	192	0.563	12:56:07.79	12:56:08.51	0	0.7s	+7	11°	9°
73	Tmp	195	1.255	12:57:13.68	12:57:14.31	0	0.6s	+6	10°	9°
74	Tmp	197	1.479	12:57:39.20	12:57:39.43	0	0.2s	+2	1°	9°
75	Tmp	198	1.626	12:57:51.27	12:57:51.31	0	0.0s	+0	1°	9°
76	Tmp	199	2.521	12:59:04.69	12:59:06.41	0	1.7s	[+17]	13°	9°
77	Tmp	201	2.716	12:59:26.24	12:59:27.85	0	1.6s	+16	12°	9°
78	Tmp	201	3.622	13:00:43.90	13:00:43.24	0	0.7s	-7	6°	9°
79	Tmp	201	4.167	13:01:30.61	13:01:30.11	0	0.5s	-5	6°	9°
80	Tmp	202	4.370	13:01:46.90	13:01:47.46	0	0.6s	+6	8°	9°
81	Tmp	203	0.282	13:02:28.82	13:02:28.44	0	0.4s	-4	6°	9°
82	Tmp	205	0.514	13:02:56.88	13:02:57.04	0	0.2s	+2	5°	9°
83	Tmp	208	1.310	13:18:08.08	13:18:08.25	0	0.2s	+2	6°	9°
84	Tmp	208	1.816	13:18:48.56	13:18:48.45	0	0.1s	-1	3°	9°
85	Tmp	212	4.278	13:22:46.63	13:22:46.19	0	0.4s	-4	10°	9°
86	Tmp	212	6.137	13:25:52.53	13:25:53.00	0	0.5s	+5	6°	9°

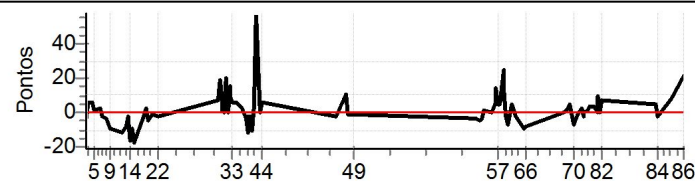
Num	12	Pen	0	PCZ	2	Total PP	618	Col. Final	9°
-----	----	-----	---	-----	---	----------	-----	------------	----



N	u	m	14 / Flavio Roberto Kath / Rafain Walendowsky									
			Cat / NL / Largada		Super Master / 14 / 10:14:00							
			Blumenau					Troller				
PC	TP	TRC	KmPC	Ideal	Passagem	Pen	Erro	Pontos	NoPC	AtePC		
1	Tmp	4	0.434	10:39:43.15	10:39:42.74	0	0.4s	-4	2°	2°		
2	Tmp	6	0.643	10:40:08.65	10:40:09.19	0	0.5s	+5	11°	10°		
3	Tmp	7	0.820	10:40:27.49	10:40:27.96	0	0.5s	+5	6°	8°		
4	Tmp	9	1.287	10:41:20.69	10:41:21.27	0	0.6s	+6	7°	8°		
5	Tmp	10	1.638	10:42:03.59	10:42:03.71	0	0.1s	+1	1°	3°		
6	Tmp	14	2.081	10:43:22.54	10:43:22.70	0	0.2s	+2	4°	2°		
7	Tmp	15	0.178	10:44:28.15	10:44:27.81	0	0.3s	-3	6°	2°		
8	Tmp	17	0.547	10:45:12.87	10:45:12.49	0	0.4s	-4	7°	2°		
9	Tmp	18	1.025	10:46:16.61	10:46:15.59	0	1.0s	-10	11°	3°		
10	Tmp	24	1.673	10:49:45.04	10:49:43.84	0	1.2s	-12	12°	7°		
11	Tmp	27	2.329	10:50:43.79	10:50:42.91	0	0.9s	-9	11°	7°		
12	Tmp	28	2.715	10:51:17.75	10:51:17.46	0	0.3s	-3	10°	7°		
13	Tmp	30	2.963	10:51:42.90	10:51:42.48	0	0.4s	-4	8°	7°		
14	Tmp	33	3.157	10:52:06.82	10:52:05.09	0	1.7s	-17	7°	7°		
15	Tmp	35	3.386	10:52:32.82	10:52:31.67	0	1.2s	-12	8°	7°		
16	Tmp	37	3.510	10:52:50.20	10:52:49.20	0	1.0s	-10	9°	7°		
17	Tmp	39	3.690	10:53:11.24	10:53:09.43	0	1.8s	[-18]	10°	7°		
18	Tmp	44	0.402	10:55:40.92	10:55:40.38	0	0.5s	-5	5°	7°		
19	Tmp	46	1.051	10:56:34.02	10:56:34.26	0	0.2s	+2	6°	7°		
20	Tmp	46	1.497	10:57:15.19	10:57:14.66	0	0.5s	-5	7°	7°		
21	Tmp	48	2.192	10:58:29.97	10:58:29.76	0	0.2s	-2	4°	6°		
22	Tmp	51	3.217	11:00:12.58	11:00:12.24	0	0.3s	-3	5°	6°		
23	Tmp	60	0.209	11:16:52.16	11:16:52.86	0	0.7s	+7	8°	6°		
24	Tmp	60	0.333	11:17:08.69	11:17:10.50	0	1.8s	[+18]	8°	6°		
25	Tmp	60	0.581	11:17:41.76	11:17:42.46	0	0.7s	+7	9°	6°		
26	Tmp	61	0.715	11:17:58.52	11:17:58.63	0	0.1s	+1	1°	6°		
27	Pass	63	0.928	11:18:25.20	11:18:26.91	0	1.7s	+0	4°	6°		
28	Tmp	67	1.012	11:18:52.90	11:18:54.83	0	1.9s	[+19]	7°	7°		
29	Tmp	68	1.178	11:19:16.38	11:19:17.72	0	1.3s	+13	8°	7°		
30	Pass	69	1.283	11:19:31.63	11:18:55.00	0	36.6s	+0	4°	7°		
31	Tmp	71	1.444	11:19:57.98	11:19:59.50	0	1.5s	+15	9°	7°		
32	Tmp	71	1.520	11:20:09.38	11:20:10.28	0	0.9s	+9	9°	9°		
33	Tmp	73	1.653	11:20:32.14	11:20:32.78	0	0.6s	+6	5°	8°		
34	Tmp	81	0.161	11:21:58.05	11:21:58.61	0	0.6s	+6	5°	8°		
35	Tmp	88	0.729	11:23:34.54	11:23:34.75	0	0.2s	+2	1°	8°		
36	Tmp	92	1.081	11:24:29.80	11:24:29.38	0	0.4s	-4	4°	7°		
37	Tmp	97	0.053	11:25:13.40	11:25:12.17	0	1.2s	-12	8°	6°		
38	Tmp	98	0.141	11:25:26.85	11:25:26.53	0	0.3s	-3	4°	6°		
39	Tmp	100	0.326	11:25:51.87	11:25:51.57	0	0.3s	-3	3°	6°		
40	Tmp	102	0.463	11:26:21.58	11:26:20.53	0	1.1s	-11	8°	6°		
41	Tmp	106	0.717	11:27:04.76	11:27:05.03	0	0.3s	+3	3°	5°		
42	Tmp	107	0.898	11:27:29.27	11:27:34.94	0	5.7s	[+57]	10°	5°		
43	Pass	114	1.185	11:28:31.46	11:28:31.55	0	0.1s	+0	4°	5°		
44	Tmp	117	1.404	11:29:10.03	11:29:10.53	0	0.5s	+5	5°	5°		
45	Tmp	120	0.241	11:49:58.77	11:49:58.50	0	0.3s	-3	8°	5°		
46	Tmp	121	0.561	11:50:23.47	11:50:23.37	0	0.1s	-1	4°	5°		
47	Tmp	124	0.106	11:53:00.35	11:53:01.35	0	1.0s	+10	9°	5°		
48	Tmp	125	0.623	11:53:35.35	11:53:35.20	0	0.2s	-2	6°	5°		
49	Tmp	131	1.775	11:55:14.00	11:55:13.81	0	0.2s	-2	4°	5°		
50	Tmp	140	1.484	12:29:30.12	12:29:29.74	0	0.4s	-4	9°	5°		
51	Tmp	143	0.409	12:30:43.12	12:30:42.60	0	0.5s	-5	6°	5°		
52	Tmp	143	0.701	12:31:10.08	12:31:09.68	0	0.4s	-4	7°	5°		
53	Tmp	144	1.040	12:31:43.97	12:31:44.05	0	0.1s	+1	1°	5°		
54	Tmp	147	2.313	12:33:39.26	12:33:39.26	0	0.0s	+0	1°	4°		
55	Tmp	151	2.958	12:34:44.46	12:34:45.01	0	0.6s	+6	5°	4°		
56	Tmp	152	3.143	12:35:00.92	12:35:02.28	0	1.4s	+14	1°	4°		
57	Tmp	154	3.485	12:35:33.01	12:35:33.36	0	0.4s	+4	7°	5°		
58	Tmp	155	3.738	12:36:03.86	12:36:04.29	0	0.4s	+4	7°	5°		
59	Tmp	160	4.238	12:37:11.16	12:37:13.52	0	2.4s	[+24]	13°	5°		
60	Tmp	160	4.384	12:37:30.63	12:37:31.84	0	1.2s	+12	12°	5°		
61	Tmp	161	4.543	12:37:46.16	12:37:45.90	0	0.3s	-3	9°	5°		

62	Tmp	162	4.960	12:38:36.84	12:38:36.00	0	0.8s	-8	9°	5°
63	Tmp	167	0.442	12:39:41.15	12:39:41.59	0	0.4s	+4	2°	5°
64	Tmp	169	0.837	12:40:21.84	12:40:21.59	0	0.3s	-3	6°	5°
65	Tmp	176	0.836	12:42:44.44	12:42:43.48	0	1.0s	-10	13°	5°
66	Tmp	177	1.219	12:43:30.24	12:43:29.34	0	0.9s	-9	6°	5°
67	Tmp	181	0.379	12:54:20.80	12:54:20.84	0	0.0s	+0	2°	5°
68	Tmp	183	0.875	12:55:07.17	12:55:07.40	0	0.2s	+2	7°	5°
69	Tmp	185	1.338	12:55:52.93	12:55:53.30	0	0.4s	+4	4°	5°
70	Tmp	188	1.985	12:56:58.17	12:56:57.50	0	0.7s	-7	11°	5°
72	Tmp	192	0.563	12:58:07.79	12:58:07.57	0	0.2s	-2	4°	5°
73	Tmp	195	1.255	12:59:13.68	12:59:13.83	0	0.2s	+2	6°	5°
74	Tmp	197	1.479	12:59:39.20	12:59:38.86	0	0.3s	-3	5°	5°
75	Tmp	198	1.626	12:59:51.27	12:59:51.19	0	0.1s	-1	2°	5°
76	Tmp	199	2.521	13:01:04.69	13:01:04.81	0	0.1s	+1	2°	5°
77	Tmp	201	2.716	13:01:26.24	13:01:26.55	0	0.3s	+3	2°	5°
78	Tmp	201	3.622	13:02:43.90	13:02:44.23	0	0.3s	+3	3°	5°
79	Tmp	201	4.167	13:03:30.61	13:03:30.54	0	0.1s	-1	1°	4°
80	Tmp	202	4.370	13:03:46.90	13:03:47.84	0	0.9s	+9	9°	4°
81	Tmp	203	0.282	13:04:28.82	13:04:28.74	0	0.1s	-1	1°	4°
82	Tmp	205	0.514	13:04:56.88	13:04:57.61	0	0.7s	+7	13°	4°
83	Tmp	208	1.310	13:20:08.08	13:20:08.43	0	0.4s	+4	13°	4°
84	Tmp	208	1.816	13:20:48.56	13:20:48.31	0	0.3s	-3	8°	4°
85	Tmp	212	4.278	13:24:46.63	13:24:47.41	0	0.8s	+8	13°	5°
86	Tmp	212	6.137	13:27:52.53	13:27:54.60	0	2.1s	[+21]	13°	5°

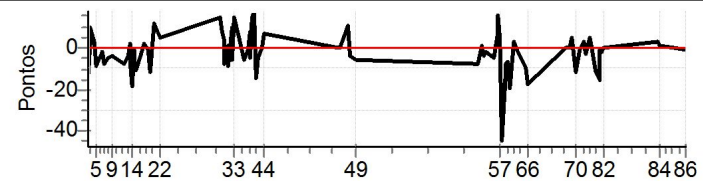
Num	14	Pen	0	PCZ	2	Total PP	401	Col. Final	5°
-----	----	-----	---	-----	---	----------	-----	------------	----



N	u	m	16 / Juliano Cesar Borges / Ivo Meyer									
			Cat / NL / Largada		Super Master / 16 / 10:16:00							
			6° Corupa					LAND ROVER DEF 110 PICK-UP				
PC	TP	TRC	KmPC	Ideal	Passagem	Pen	Erro	Pontos	NoPC	AtePC		
1	Tmp	4	0.434	10:41:43.15	10:41:41.85	0	1.3s	-13	10°	10°		
2	Tmp	6	0.643	10:42:08.65	10:42:08.89	0	0.2s	+2	3°	5°		
3	Tmp	7	0.820	10:42:27.49	10:42:28.52	0	1.0s	+10	11°	11°		
4	Tmp	9	1.287	10:43:20.69	10:43:20.94	0	0.3s	+3	3°	9°		
5	Tmp	10	1.638	10:44:03.59	10:44:02.70	0	0.9s	-9	6°	10°		
6	Tmp	14	2.081	10:45:22.54	10:45:22.30	0	0.2s	-2	3°	9°		
7	Tmp	15	0.178	10:46:28.15	10:46:27.32	0	0.8s	-8	11°	10°		
8	Tmp	17	0.547	10:47:12.87	10:47:12.36	0	0.5s	-5	9°	11°		
9	Tmp	18	1.025	10:48:16.61	10:48:16.20	0	0.4s	-4	5°	8°		
10	Tmp	24	1.673	10:51:45.04	10:51:44.22	0	0.8s	-8	9°	10°		
11	Tmp	27	2.329	10:52:43.79	10:52:43.43	0	0.4s	-4	6°	10°		
12	Tmp	28	2.715	10:53:17.75	10:53:17.90	0	0.2s	+2	7°	10°		
13	Tmp	30	2.963	10:53:42.90	10:53:42.16	0	0.7s	-7	10°	9°		
14	Tmp	33	3.157	10:54:06.82	10:54:05.00	0	1.8s	[-18]	9°	9°		
15	Tmp	35	3.386	10:54:32.82	10:54:32.73	0	0.1s	-1	1°	6°		
16	Tmp	37	3.510	10:54:50.20	10:54:49.65	0	0.6s	-6	7°	6°		
17	Tmp	39	3.690	10:55:11.24	10:55:10.13	0	1.1s	-11	6°	6°		
18	Tmp	44	0.402	10:57:40.92	10:57:41.16	0	0.2s	+2	1°	6°		
19	Tmp	46	1.051	10:58:34.02	10:58:33.97	0	0.1s	-1	1°	6°		
20	Tmp	46	1.497	10:59:15.19	10:59:13.95	0	1.2s	-12	10°	6°		
21	Tmp	48	2.192	11:00:29.97	11:00:31.19	0	1.2s	+12	10°	7°		
22	Tmp	51	3.217	11:02:12.58	11:02:13.08	0	0.5s	+5	8°	7°		
23	Tmp	60	0.209	11:18:52.16	11:18:53.66	0	1.5s	[+15]	12°	7°		
24	Tmp	60	0.333	11:19:08.69	11:19:09.52	0	0.8s	+8	1°	7°		
25	Tmp	60	0.581	11:19:41.76	11:19:42.12	0	0.4s	+4	5°	7°		
26	Tmp	61	0.715	11:19:58.52	11:19:57.71	0	0.8s	-8	11°	7°		
27	Pass	63	0.928	11:20:25.20	11:20:28.86	0	3.7s	+0	3°	7°		
28	Tmp	67	1.012	11:20:52.90	11:20:53.00	0	0.1s	+1	1°	6°		
29	Tmp	68	1.178	11:21:16.38	11:21:15.52	0	0.9s	-9	4°	6°		
30	Pass	69	1.283	11:21:31.63	11:21:32.00	0	0.4s	+0	3°	6°		
31	Tmp	71	1.444	11:21:57.98	11:21:59.00	0	1.0s	+10	8°	6°		
32	Tmp	71	1.520	11:22:09.38	11:22:08.74	0	0.6s	-6	4°	6°		
33	Tmp	73	1.653	11:22:32.14	11:22:33.64	0	1.5s	+15	10°	6°		
34	Tmp	81	0.161	11:23:58.05	11:23:58.72	0	0.7s	+7	8°	6°		
35	Tmp	88	0.729	11:25:34.54	11:25:33.95	0	0.6s	-6	5°	6°		
36	Tmp	92	1.081	11:26:29.80	11:26:29.70	0	0.1s	-1	2°	6°		
37	Tmp	97	0.053	11:27:13.40	11:27:14.23	0	0.8s	+8	6°	5°		
38	Tmp	98	0.141	11:27:26.85	11:27:26.32	0	0.5s	-5	7°	5°		
39	Tmp	100	0.326	11:27:51.87	11:27:53.38	0	1.5s	+15	9°	7°		
40	Tmp	102	0.463	11:28:21.58	11:28:23.35	0	1.8s	[+18]	9°	7°		
41	Tmp	106	0.717	11:29:04.76	11:29:03.36	0	1.4s	-14	10°	7°		
42	Tmp	107	0.898	11:29:29.27	11:29:28.81	0	0.5s	-5	3°	6°		
43	Pass	114	1.185	11:30:31.46	11:30:31.16	0	0.3s	+0	3°	6°		
44	Tmp	117	1.404	11:31:10.03	11:31:10.69	0	0.7s	+7	6°	6°		
45	Tmp	120	0.241	11:51:58.77	11:51:58.80	0	0.0s	+0	1°	6°		
46	Tmp	121	0.561	11:52:23.47	11:52:23.45	0	0.0s	-0	1°	6°		
47	Tmp	124	0.106	11:55:00.35	11:55:01.45	0	1.1s	+11	10°	6°		
48	Tmp	125	0.623	11:55:35.35	11:55:34.95	0	0.4s	-4	9°	6°		
49	Tmp	131	1.775	11:57:14.00	11:57:13.36	0	0.6s	-6	8°	6°		
50	Tmp	140	1.484	12:31:30.12	12:31:29.32	0	0.8s	-8	13°	6°		
51	Tmp	143	0.409	12:32:43.12	12:32:43.22	0	0.1s	+1	2°	6°		
52	Tmp	143	0.701	12:33:10.08	12:33:09.66	0	0.4s	-4	6°	6°		
53	Tmp	144	1.040	12:33:43.97	12:33:43.81	0	0.2s	-2	3°	6°		
54	Tmp	147	2.313	12:35:39.26	12:35:38.74	0	0.5s	-5	10°	6°		
55	Tmp	151	2.958	12:36:44.46	12:36:45.18	0	0.7s	+7	6°	6°		
56	Tmp	152	3.143	12:37:00.92	12:37:02.55	0	1.6s	[+16]	2°	6°		
57	Tmp	154	3.485	12:37:33.01	12:37:33.48	0	0.5s	+5	10°	6°		
58	Tmp	155	3.738	12:38:03.86	12:37:59.36	0	4.5s	-45	10°	7°		
59	Tmp	160	4.238	12:39:11.16	12:39:10.07	0	1.1s	-11	10°	7°		
60	Tmp	160	4.384	12:39:30.63	12:39:29.87	0	0.8s	-8	9°	7°		
61	Tmp	161	4.543	12:39:46.16	12:39:45.45	0	0.7s	-7	12°	7°		

62	Tmp	162	4.960	12:40:36.84	12:40:34.91	0	1.9s	[-19]	14°	7°
63	Tmp	167	0.442	12:41:41.15	12:41:41.44	0	0.3s	+3	1°	7°
64	Tmp	169	0.837	12:42:21.84	12:42:21.65	0	0.2s	-2	4°	7°
65	Tmp	176	0.836	12:44:44.44	12:44:43.40	0	1.0s	-10	12°	7°
66	Tmp	177	1.219	12:45:30.24	12:45:28.53	0	1.7s	[-17]	14°	7°
67	Tmp	181	0.379	12:56:20.80	12:56:20.79	0	0.0s	-0	1°	7°
68	Tmp	183	0.875	12:57:07.17	12:57:07.13	0	0.0s	-0	1°	7°
69	Tmp	185	1.338	12:57:52.93	12:57:53.45	0	0.5s	+5	6°	7°
70	Tmp	188	1.985	12:58:58.17	12:58:57.02	0	1.2s	-12	13°	7°
72	Tmp	192	0.563	13:00:07.79	13:00:07.69	0	0.1s	-1	2°	7°
73	Tmp	195	1.255	13:01:13.68	13:01:13.96	0	0.3s	+3	8°	7°
74	Tmp	197	1.479	13:01:39.20	13:01:38.87	0	0.3s	-3	4°	7°
75	Tmp	198	1.626	13:01:51.27	13:01:50.98	0	0.3s	-3	6°	7°
76	Tmp	199	2.521	13:03:04.69	13:03:05.17	0	0.5s	+5	6°	7°
77	Tmp	201	2.716	13:03:26.24	13:03:26.23	0	0.0s	-0	1°	7°
78	Tmp	201	3.622	13:04:43.90	13:04:42.73	0	1.2s	-12	9°	7°
79	Tmp	201	4.167	13:05:30.61	13:05:29.10	0	1.5s	-15	9°	7°
80	Tmp	202	4.370	13:05:46.90	13:05:46.77	0	0.1s	-1	1°	7°
81	Tmp	203	0.282	13:06:28.82	13:06:28.58	0	0.2s	-2	2°	7°
82	Tmp	205	0.514	13:06:56.88	13:06:56.88	0	0.0s	+0	1°	7°
83	Tmp	208	1.310	13:22:08.08	13:22:08.33	0	0.3s	+3	11°	7°
84	Tmp	208	1.816	13:22:48.56	13:22:48.65	0	0.1s	+1	2°	7°
85	Tmp	212	4.278	13:26:46.63	13:26:46.63	0	0.0s	+0	1°	6°
86	Tmp	212	6.137	13:29:52.53	13:29:52.41	0	0.1s	-1	2°	6°

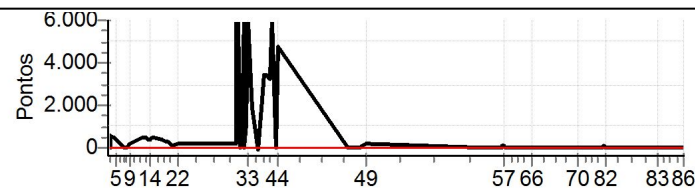
Num	16	Pen	0	PCZ	7	Total PP	462	Col. Final	6°
-----	----	-----	---	-----	---	----------	-----	------------	----



N	u	m	17 / Felipe Lehmann / Eduardo Harnack									
			Cat / NL / Largada		Super Master / 17 / 10:17:00							
			Jaragua do Sul					Troller				
PC	TP	TRC	KmPC	Ideal	Passagem	Pen	Erro	Pontos	NoPC	AtePC		
1	Tmp	4	0.434	10:42:43.15	10:42:46.36	0	3.2s	+32	13°	13°		
2	Tmp	6	0.643	10:43:08.65	10:43:10.56	0	1.9s	+19	13°	13°		
3	Tmp	7	0.820	10:43:27.49	10:44:26.00	0	58.5s	+585	14°	13°		
4	Tmp	9	1.287	10:44:20.69	10:45:10.70	0	50.0s	+500	14°	14°		
5	Tmp	10	1.638	10:45:03.59	10:45:46.03	0	42.4s	+424	14°	14°		
6	Tmp	14	2.081	10:46:22.54	10:46:41.85	0	19.3s	+193	13°	13°		
7	Tmp	15	0.178	10:47:28.15	10:47:30.96	0	2.8s	[+28]	13°	13°		
8	Tmp	17	0.547	10:48:12.87	10:48:18.51	0	5.6s	+56	13°	13°		
9	Tmp	18	1.025	10:49:16.61	10:49:34.17	0	17.6s	+176	13°	13°		
10	Tmp	24	1.673	10:52:45.04	10:53:37.19	0	52.2s	+522	14°	13°		
11	Tmp	27	2.329	10:53:43.79	10:54:32.79	0	49.0s	+490	14°	13°		
12	Tmp	28	2.715	10:54:17.75	10:54:57.83	0	40.1s	+401	14°	13°		
13	Tmp	30	2.963	10:54:42.90	10:55:21.38	0	38.5s	+385	14°	13°		
14	Tmp	33	3.157	10:55:06.82	10:55:45.33	0	38.5s	+385	14°	14°		
15	Tmp	35	3.386	10:55:32.82	10:56:19.25	0	46.4s	+464	14°	14°		
16	Tmp	37	3.510	10:55:50.20	10:56:36.32	0	46.1s	+461	14°	14°		
17	Tmp	39	3.690	10:56:11.24	10:57:00.59	0	49.4s	+494	13°	14°		
18	Tmp	44	0.402	10:58:40.92	10:59:17.06	0	36.1s	+361	12°	14°		
19	Tmp	46	1.051	10:59:34.02	11:00:05.48	0	31.5s	+315	12°	13°		
20	Tmp	46	1.497	11:00:15.19	11:00:41.96	0	26.8s	+268	12°	13°		
21	Tmp	48	2.192	11:01:29.97	11:01:45.14	0	15.2s	+152	12°	13°		
22	Tmp	51	3.217	11:03:12.58	11:03:28.50	0	15.9s	+159	12°	12°		
23	Tmp	60	0.209	11:19:52.16	11:20:11.94	0	19.8s	+198	14°	13°		
24	Tmp	60	0.333	11:20:08.69		0		+6000	14°	13°		
25	Tmp	60	0.581	11:20:41.76		0		+6000	14°	13°		
26	Tmp	61	0.715	11:20:58.52	11:21:09.74	0	11.2s	+112	12°	13°		
27	Pass	63	0.928	11:21:25.20	11:21:59.43	0	34.2s	+0	2°	13°		
28	Tmp	67	1.012	11:21:52.90	11:22:47.41	0	54.5s	+545	13°	13°		
29	Tmp	68	1.178	11:22:16.38		0		+6000	14°	13°		
30	Pass	69	1.283	11:22:31.63	11:22:47.24	0	15.6s	+0	2°	13°		
31	Tmp	71	1.444	11:22:57.98	11:24:41.51	0	1m43s	+1035	14°	13°		
32	Tmp	71	1.520	11:23:09.38	11:24:56.40	0	1m47s	+1070	14°	13°		
33	Tmp	73	1.653	11:23:32.14		0		+6000	14°	14°		
34	Tmp	81	0.161	11:24:58.05	11:28:10.12	0	3m12s	+1921	14°	14°		
35	Tmp	88	0.729	11:26:34.54	11:26:26.15	0	8.4s	-84	12°	14°		
36	Tmp	92	1.081	11:27:29.80	11:31:13.57	0	3m43s	+2238	14°	14°		
37	Tmp	97	0.053	11:28:13.40	11:33:59.16	0	5m45s	+3458	13°	14°		
38	Tmp	98	0.141	11:28:26.85	11:34:10.48	0	5m43s	+3436	13°	14°		
39	Tmp	100	0.326	11:28:51.87	11:34:35.35	0	5m43s	+3435	13°	14°		
40	Tmp	102	0.463	11:29:21.58	11:34:53.43	0	5m31s	+3319	13°	14°		
41	Tmp	106	0.717	11:30:04.76	11:35:31.37	0	5m26s	+3266	13°	14°		
42	Tmp	107	0.898	11:30:29.27		0		+6000	13°	14°		
43	Pass	114	1.185	11:31:31.46	11:39:39.34	0	8m07s	+0	2°	14°		
44	Tmp	117	1.404	11:32:10.03	11:40:10.84	0	8m00s	[+4808]	13°	14°		
45	Tmp	120	0.241	11:52:58.77	11:52:59.43	0	0.7s	+7	12°	14°		
46	Tmp	121	0.561	11:53:23.47	11:53:22.63	0	0.8s	-8	12°	14°		
47	Tmp	124	0.106	11:56:00.35	11:56:04.42	0	4.1s	+41	13°	14°		
48	Tmp	125	0.623	11:56:35.35	11:56:41.69	0	6.3s	+63	13°	14°		
49	Tmp	131	1.775	11:58:14.00	11:58:34.16	0	20.2s	+202	13°	14°		
50	Tmp	140	1.484	12:32:30.12	12:32:30.19	0	0.1s	+1	1°	14°		
51	Tmp	143	0.409	12:33:43.12	12:33:44.19	0	1.1s	+11	14°	14°		
52	Tmp	143	0.701	12:34:10.08	12:34:12.89	0	2.8s	[+28]	14°	14°		
53	Tmp	144	1.040	12:34:43.97	12:34:47.32	0	3.4s	+34	14°	14°		
54	Tmp	147	2.313	12:36:39.26	12:36:43.30	0	4.0s	+40	14°	14°		
55	Tmp	151	2.958	12:37:44.46	12:37:45.70	0	1.2s	+12	12°	14°		
56	Tmp	152	3.143	12:38:00.92	12:38:08.70	0	7.8s	+78	14°	14°		
57	Tmp	154	3.485	12:38:33.01	12:38:41.06	0	8.1s	+81	14°	14°		
58	Tmp	155	3.738	12:39:03.86	12:39:09.20	0	5.3s	+53	13°	14°		
59	Tmp	160	4.238	12:40:11.16	12:40:16.07	0	4.9s	+49	14°	14°		
60	Tmp	160	4.384	12:40:30.63	12:40:35.96	0	5.3s	+53	14°	14°		
61	Tmp	161	4.543	12:40:46.16	12:40:51.27	0	5.1s	+51	14°	14°		

62	Tmp	162	4.960	12:41:36.84	12:41:38.33	0	1.5s	+15	13°	14°
63	Tmp	167	0.442	12:42:41.15	12:42:43.88	0	2.7s	[+27]	11°	14°
64	Tmp	169	0.837	12:43:21.84	12:43:23.75	0	1.9s	+19	14°	14°
65	Tmp	176	0.836	12:45:44.44	12:45:47.61	0	3.2s	+32	14°	14°
66	Tmp	177	1.219	12:46:30.24	12:46:28.73	0	1.5s	-15	11°	14°
67	Tmp	181	0.379	12:57:20.80	12:57:21.45	0	0.7s	+7	14°	14°
68	Tmp	183	0.875	12:58:07.17	12:58:08.11	0	0.9s	+9	14°	14°
69	Tmp	185	1.338	12:58:52.93	12:58:54.41	0	1.5s	+15	14°	14°
70	Tmp	188	1.985	12:59:58.17	13:00:01.08	0	2.9s	[+29]	14°	14°
72	Tmp	192	0.563	13:01:07.79	13:01:09.33	0	1.5s	+15	13°	14°
73	Tmp	195	1.255	13:02:13.68	13:02:16.40	0	2.7s	[+27]	14°	14°
74	Tmp	197	1.479	13:02:39.20	13:02:41.24	0	2.0s	+20	14°	14°
75	Tmp	198	1.626	13:02:51.27	13:02:53.40	0	2.1s	+21	14°	14°
76	Tmp	199	2.521	13:04:04.69	13:04:09.36	0	4.7s	+47	14°	14°
77	Tmp	201	2.716	13:04:26.24	13:04:29.84	0	3.6s	+36	14°	14°
78	Tmp	201	3.622	13:05:43.90	13:05:47.00	0	3.1s	+31	13°	14°
79	Tmp	201	4.167	13:06:30.61	13:06:34.53	0	3.9s	+39	14°	14°
80	Tmp	202	4.370	13:06:46.90	13:06:52.67	0	5.8s	+58	14°	14°
81	Tmp	203	0.282	13:07:28.82	13:07:35.04	0	6.2s	+62	14°	14°
82	Tmp	205	0.514	13:07:56.88	13:08:02.36	0	5.5s	+55	14°	14°
83	Tmp	208	1.310	13:23:08.08	13:23:08.03	0	0.1s	-1	1°	14°
84	Tmp	208	1.816	13:23:48.56	13:23:48.89	0	0.3s	+3	7°	14°
85	Tmp	212	4.278	13:27:46.63	13:27:47.98	0	1.4s	+14	14°	14°
86	Tmp	212	6.137	13:30:52.53	13:30:56.11	0	3.6s	+36	14°	14°

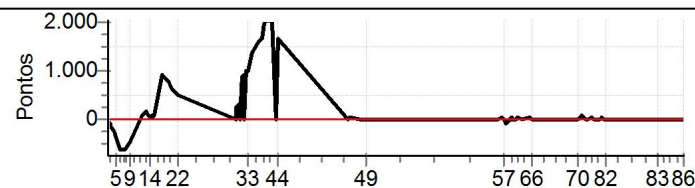
Num	17	Pen	0	PCZ	0	Total PP	62293	Col. Final	14°
-----	----	-----	---	-----	---	----------	-------	------------	-----



N	u	m	18 / Filippo Cambria / Paulo Cesar Camargo									
			Cat / NL / Largada		Super Master / 18 / 10:18:00							
			Curitiba					Pajero Full				
PC	TP	TRC	KmPC	Ideal	Passagem	Pen	Erro	Pontos	NoPC	AtePC		
1	Tmp	4	0.434	10:43:43.15	10:43:36.08	0	7.1s	-71	14°	14°		
2	Tmp	6	0.643	10:44:08.65	10:43:59.76	0	8.9s	-89	14°	14°		
3	Tmp	7	0.820	10:44:27.49	10:44:15.32	0	12.2s	-122	13°	14°		
4	Tmp	9	1.287	10:45:20.69	10:44:56.40	0	24.3s	-243	13°	13°		
5	Tmp	10	1.638	10:46:03.59	10:45:27.02	0	36.6s	-366	13°	13°		
6	Tmp	14	2.081	10:47:22.54	10:46:18.98	0	1m03s	-636	14°	14°		
7	Tmp	15	0.178	10:48:28.15	10:47:26.35	0	1m01s	-618	14°	14°		
8	Tmp	17	0.547	10:49:12.87	10:48:13.90	0	59.0s	-590	14°	14°		
9	Tmp	18	1.025	10:50:16.61	10:49:29.82	0	46.8s	-468	14°	14°		
10	Tmp	24	1.673	10:53:45.04	10:53:51.55	0	6.5s	+65	13°	14°		
11	Tmp	27	2.329	10:54:43.79	10:54:58.76	0	15.0s	+150	13°	14°		
12	Tmp	28	2.715	10:55:17.75	10:55:24.84	0	7.1s	+71	13°	14°		
13	Tmp	30	2.963	10:55:42.90	10:55:47.82	0	4.9s	+49	13°	14°		
14	Tmp	33	3.157	10:56:06.82	10:56:09.52	0	2.7s	[+27]	10°	13°		
15	Tmp	35	3.386	10:56:32.82	10:56:39.00	0	6.2s	+62	11°	13°		
16	Tmp	37	3.510	10:56:50.20	10:56:54.52	0	4.3s	+43	12°	13°		
17	Tmp	39	3.690	10:57:11.24	10:57:20.06	0	8.8s	+88	12°	13°		
18	Tmp	44	0.402	10:59:40.92	11:01:11.80	0	1m30s	+909	13°	12°		
19	Tmp	46	1.051	11:00:34.02	11:01:54.20	0	1m20s	+802	13°	12°		
20	Tmp	46	1.497	11:01:15.19	11:02:31.85	0	1m16s	+767	13°	12°		
21	Tmp	48	2.192	11:02:29.97	11:03:32.61	0	1m02s	+626	13°	12°		
22	Tmp	51	3.217	11:04:12.58	11:05:00.26	0	47.7s	+477	13°	13°		
23	Tmp	60	0.209	11:20:52.16	11:20:52.05	0	0.1s	-1	2°	12°		
24	Tmp	60	0.333	11:21:08.69	11:21:32.00	0	23.3s	+233	13°	12°		
25	Tmp	60	0.581	11:21:41.76	11:22:10.43	0	28.7s	+287	13°	12°		
26	Tmp	61	0.715	11:21:58.52	11:22:29.52	0	31.0s	+310	14°	12°		
27	Pass	63	0.928	11:22:25.20	11:23:01.00	0	35.8s	+0	1°	12°		
28	Tmp	67	1.012	11:22:52.90	11:24:17.22	0	1m24s	+843	14°	12°		
29	Tmp	68	1.178	11:23:16.38	11:24:45.48	0	1m29s	+891	13°	12°		
30	Pass	69	1.283	11:23:31.63	11:24:17.10	0	45.5s	+0	1°	12°		
31	Tmp	71	1.444	11:23:57.98	11:25:37.24	0	1m39s	+993	13°	12°		
32	Tmp	71	1.520	11:24:09.38	11:25:49.48	0	1m40s	+1001	13°	12°		
33	Tmp	73	1.653	11:24:32.14	11:26:10.88	0	1m38s	+987	13°	12°		
34	Tmp	81	0.161	11:25:58.05	11:28:12.47	0	2m14s	+1344	13°	12°		
35	Tmp	88	0.729	11:27:34.54	11:30:10.71	0	2m36s	+1562	14°	12°		
36	Tmp	92	1.081	11:28:29.80	11:31:15.63	0	2m45s	+1658	13°	12°		
37	Tmp	97	0.053	11:29:13.40	11:32:29.62	0	3m16s	+1962	12°	12°		
38	Tmp	98	0.141	11:29:26.85	11:32:43.13	0	3m16s	+1963	12°	12°		
39	Tmp	100	0.326	11:29:51.87	11:33:14.50	0	3m22s	+2026	12°	12°		
40	Tmp	102	0.463	11:30:21.58	11:33:43.98	0	3m22s	+2024	12°	11°		
41	Tmp	106	0.717	11:31:04.76	11:34:25.52	0	3m20s	+2008	12°	11°		
42	Tmp	107	0.898	11:31:29.27	11:34:51.92	0	3m22s	[+2027]	12°	11°		
43	Pass	114	1.185	11:32:31.46	11:35:33.16	0	3m01s	+0	1°	11°		
44	Tmp	117	1.404	11:33:10.03	11:35:55.89	0	2m45s	+1659	12°	11°		
45	Tmp	120	0.241	11:53:58.77	11:53:59.17	0	0.4s	+4	9°	11°		
46	Tmp	121	0.561	11:54:23.47	11:54:24.53	0	1.1s	[+11]	13°	11°		
47	Tmp	124	0.106	11:57:00.35	11:57:01.13	0	0.8s	+8	7°	11°		
48	Tmp	125	0.623	11:57:35.35	11:57:35.94	0	0.6s	+6	11°	11°		
49	Tmp	131	1.775	11:59:14.00	11:59:14.67	0	0.7s	+7	9°	11°		
50	Tmp	140	1.484	12:33:30.12	12:33:29.94	0	0.2s	-2	6°	11°		
51	Tmp	143	0.409	12:34:43.12	12:34:43.20	0	0.1s	+1	1°	11°		
52	Tmp	143	0.701	12:35:10.08	12:35:10.54	0	0.5s	+5	9°	11°		
53	Tmp	144	1.040	12:35:43.97	12:35:43.63	0	0.3s	-3	4°	11°		
54	Tmp	147	2.313	12:37:39.26	12:37:39.58	0	0.3s	+3	5°	11°		
55	Tmp	151	2.958	12:38:44.46	12:38:45.67	0	1.2s	[+12]	11°	11°		
56	Tmp	152	3.143	12:39:00.92	12:39:04.90	0	4.0s	+40	11°	11°		
57	Tmp	154	3.485	12:39:33.01	12:39:32.68	0	0.3s	-3	3°	11°		
58	Tmp	155	3.738	12:40:03.86	12:39:56.24	0	7.6s	-76	14°	11°		
59	Tmp	160	4.238	12:41:11.16	12:41:11.56	0	0.4s	+4	2°	11°		
60	Tmp	160	4.384	12:41:30.63	12:41:31.85	0	1.2s	[+12]	11°	11°		
61	Tmp	161	4.543	12:41:46.16	12:41:45.90	0	0.3s	-3	8°	11°		

62	Tmp	162	4.960	12:42:36.84	12:42:37.63	0	0.8s	+8	8°	11°
63	Tmp	167	0.442	12:43:41.15	12:43:44.88	0	3.7s	+37	14°	11°
64	Tmp	169	0.837	12:44:21.84	12:44:22.20	0	0.4s	+4	11°	11°
65	Tmp	176	0.836	12:46:44.44	12:46:45.45	0	1.0s	+10	11°	11°
66	Tmp	177	1.219	12:47:30.24	12:47:29.79	0	0.5s	-5	3°	11°
67	Tmp	181	0.379	12:58:20.80	12:58:20.97	0	0.2s	+2	6°	11°
68	Tmp	183	0.875	12:59:07.17	12:59:07.98	0	0.8s	+8	12°	11°
69	Tmp	185	1.338	12:59:52.93	12:59:53.40	0	0.5s	+5	5°	11°
70	Tmp	188	1.985	13:00:58.17	13:00:57.74	0	0.4s	-4	6°	11°
72	Tmp	192	0.563	13:02:07.79	13:02:15.05	0	7.3s	+73	14°	11°
73	Tmp	195	1.255	13:03:13.68	13:03:13.63	0	0.1s	-1	5°	11°
74	Tmp	197	1.479	13:03:39.20	13:03:39.56	0	0.4s	+4	7°	11°
75	Tmp	198	1.626	13:03:51.27	13:03:50.79	0	0.5s	-5	11°	11°
76	Tmp	199	2.521	13:05:04.69	13:05:05.57	0	0.9s	+9	9°	11°
77	Tmp	201	2.716	13:05:26.24	13:05:26.94	0	0.7s	+7	8°	11°
78	Tmp	201	3.622	13:06:43.90	13:06:44.10	0	0.2s	+2	2°	11°
79	Tmp	201	4.167	13:07:30.61	13:07:31.06	0	0.5s	+5	5°	11°
80	Tmp	202	4.370	13:07:46.90	13:07:49.23	0	2.3s	[+23]	12°	11°
81	Tmp	203	0.282	13:08:28.82	13:08:28.17	0	0.7s	-7	8°	11°
82	Tmp	205	0.514	13:08:56.88	13:08:57.25	0	0.4s	+4	9°	11°
83	Tmp	208	1.310	13:24:08.08	13:24:08.28	0	0.2s	+2	5°	11°
84	Tmp	208	1.816	13:24:48.56	13:24:48.60	0	0.0s	+0	1°	11°
85	Tmp	212	4.278	13:28:46.63	13:28:47.02	0	0.4s	+4	9°	11°
86	Tmp	212	6.137	13:31:52.53	13:31:52.23	0	0.3s	-3	4°	11°

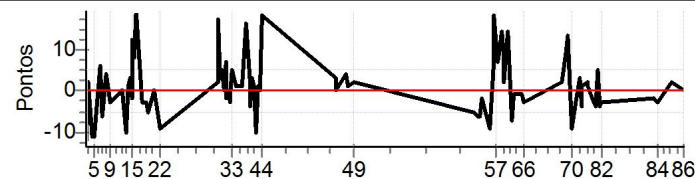
Num	18	Pen	0	PCZ	1	Total PP	29438	Col. Final	11°
-----	----	-----	---	-----	---	----------	-------	------------	-----



N	u	m	24 / Alex Camacho / Jean Luis Ropelato									
			Cat / NL / Largada		Graduado / 24 / 10:24:00							
			Rio do Sul					LAND ROVER DEFENDER 110 HCPU				
PC	TP	TRC	KmPC	Ideal	Passagem	Pen	Erro	Pontos	NoPC	AtePC		
1	Tmp	4	0.434	10:49:47.20	10:49:46.04	0	1.2s	-12	18°	18°		
2	Tmp	6	0.643	10:50:14.11	10:50:14.22	0	0.1s	+1	4°	7°		
3	Tmp	7	0.820	10:50:34.05	10:50:34.29	0	0.2s	+2	5°	3°		
4	Tmp	9	1.287	10:51:28.54	10:51:27.44	0	1.1s	-11	20°	16°		
5	Tmp	10	1.638	10:52:11.44	10:52:10.34	0	1.1s	-11	15°	17°		
6	Tmp	14	2.081	10:53:32.12	10:53:32.67	0	0.6s	+6	13°	16°		
7	Tmp	15	0.178	10:54:39.68	10:54:39.10	0	0.6s	-6	16°	17°		
8	Tmp	17	0.547	10:55:28.21	10:55:28.63	0	0.4s	+4	5°	13°		
9	Tmp	18	1.025	10:56:37.16	10:56:36.90	0	0.3s	-3	8°	12°		
10	Tmp	24	1.673	11:00:18.27	11:00:18.24	0	0.0s	-0	2°	8°		
11	Tmp	27	2.329	11:01:21.77	11:01:20.82	0	1.0s	-10	19°	8°		
12	Tmp	28	2.715	11:01:58.42	11:01:58.52	0	0.1s	+1	6°	8°		
13	Tmp	30	2.963	11:02:24.47	11:02:24.81	0	0.3s	+3	9°	8°		
14	Tmp	33	3.157	11:02:49.76	11:02:49.56	0	0.2s	-2	1°	6°		
15	Tmp	35	3.386	11:03:18.45	11:03:19.63	0	1.2s	+12	16°	8°		
16	Tmp	37	3.510	11:03:37.16	11:03:38.00	0	0.8s	+8	17°	7°		
17	Tmp	39	3.690	11:03:59.66	11:04:01.55	0	1.9s	[+19]	19°	9°		
18	Tmp	44	0.402	11:06:06.79	11:06:06.49	0	0.3s	-3	6°	9°		
19	Tmp	46	1.051	11:07:03.83	11:07:03.56	0	0.3s	-3	7°	9°		
20	Tmp	46	1.497	11:07:48.43	11:07:47.94	0	0.5s	-5	9°	9°		
21	Tmp	48	2.192	11:09:10.82	11:09:10.79	0	0.0s	-0	2°	6°		
22	Tmp	51	3.217	11:11:02.84	11:11:01.91	0	0.9s	-9	13°	7°		
23	Tmp	60	0.209	11:27:44.85	11:27:45.04	0	0.2s	+2	3°	6°		
24	Tmp	60	0.333	11:28:01.38	11:28:03.12	0	1.7s	[+17]	3°	5°		
25	Tmp	60	0.581	11:28:34.45	11:28:34.79	0	0.3s	+3	5°	3°		
26	Tmp	61	0.715	11:28:51.71	11:28:52.17	0	0.5s	+5	7°	3°		
27	Pass	63	0.928	11:29:21.60	11:29:28.54	0	6.9s	+0	21°	3°		
28	Tmp	67	1.012	11:29:51.15	11:29:51.87	0	0.7s	+7	3°	1°		
29	Tmp	68	1.178	11:30:17.78	11:30:17.62	0	0.2s	-2	6°	1°		
30	Pass	69	1.283	11:30:35.14	11:29:51.77	0	43.4s	+0	21°	1°		
31	Tmp	71	1.444	11:31:03.83	11:31:03.52	0	0.3s	-3	7°	1°		
32	Tmp	71	1.520	11:31:16.86	11:31:16.80	0	0.1s	-1	5°	1°		
33	Tmp	73	1.653	11:31:40.79	11:31:41.29	0	0.5s	+5	4°	1°		
34	Tmp	81	0.161	11:33:12.77	11:33:12.84	0	0.1s	+1	4°	1°		
35	Tmp	88	0.729	11:34:53.78	11:34:53.87	0	0.1s	+1	1°	1°		
36	Tmp	92	1.081	11:35:59.02	11:36:00.63	0	1.6s	[+16]	13°	1°		
37	Tmp	97	0.053	11:36:43.37	11:36:43.61	0	0.2s	+2	3°	1°		
38	Tmp	98	0.141	11:36:58.44	11:36:58.09	0	0.4s	-4	8°	1°		
39	Tmp	100	0.326	11:37:24.73	11:37:25.05	0	0.3s	+3	5°	1°		
40	Tmp	102	0.463	11:37:54.72	11:37:54.77	0	0.1s	+1	3°	1°		
41	Tmp	106	0.717	11:38:40.84	11:38:39.85	0	1.0s	-10	13°	1°		
42	Tmp	107	0.898	11:39:05.85	11:39:05.95	0	0.1s	+1	1°	1°		
43	Pass	114	1.185	11:40:00.21	11:40:01.18	0	1.0s	+0	21°	1°		
44	Tmp	117	1.404	11:40:39.40	11:40:41.15	0	1.8s	[+18]	16°	1°		
45	Tmp	120	0.241	12:01:29.20	12:01:29.49	0	0.3s	+3	11°	1°		
46	Tmp	121	0.561	12:01:54.70	12:01:54.74	0	0.0s	+0	5°	1°		
47	Tmp	124	0.106	12:04:32.06	12:04:32.44	0	0.4s	+4	6°	1°		
48	Tmp	125	0.623	12:05:09.19	12:05:09.31	0	0.1s	+1	6°	1°		
49	Tmp	131	1.775	12:06:53.28	12:06:53.52	0	0.2s	+2	9°	1°		
50	Tmp	140	1.484	12:41:27.97	12:41:27.44	0	0.5s	-5	15°	1°		
51	Tmp	143	0.409	12:42:43.83	12:42:43.21	0	0.6s	-6	17°	1°		
52	Tmp	143	0.701	12:43:13.03	12:43:12.48	0	0.6s	-6	11°	1°		
53	Tmp	144	1.040	12:43:49.18	12:43:49.00	0	0.2s	-2	8°	1°		
54	Tmp	147	2.313	12:45:53.56	12:45:52.66	0	0.9s	-9	17°	1°		
55	Tmp	151	2.958	12:47:01.28	12:47:02.02	0	0.7s	+7	11°	1°		
56	Tmp	152	3.143	12:47:19.06	12:47:20.85	0	1.8s	[+18]	1°	1°		
57	Tmp	154	3.485	12:47:53.90	12:47:55.08	0	1.2s	+12	17°	1°		
58	Tmp	155	3.738	12:48:25.72	12:48:26.42	0	0.7s	+7	8°	1°		
59	Tmp	160	4.238	12:49:35.91	12:49:37.26	0	1.4s	[+14]	15°	1°		
60	Tmp	160	4.384	12:49:55.38	12:49:56.14	0	0.8s	+8	12°	1°		
61	Tmp	161	4.543	12:50:11.98	12:50:12.14	0	0.2s	+2	12°	1°		

62	Tmp	162	4.960	12:51:04.68	12:51:06.06	0	1.4s	+14	18°	1°
63	Tmp	167	0.442	12:52:10.62	12:52:09.88	0	0.7s	-7	3°	1°
64	Tmp	169	0.837	12:52:53.03	12:52:52.91	0	0.1s	-1	7°	1°
65	Tmp	176	0.836	12:55:18.68	12:55:18.58	0	0.1s	-1	3°	1°
66	Tmp	177	1.219	12:56:04.50	12:56:04.17	0	0.3s	-3	6°	1°
67	Tmp	181	0.379	13:06:56.79	13:06:56.97	0	0.2s	+2	10°	1°
68	Tmp	183	0.875	13:07:45.15	13:07:46.07	0	0.9s	+9	18°	1°
69	Tmp	185	1.338	13:08:33.65	13:08:34.91	0	1.3s	+13	20°	1°
70	Tmp	188	1.985	13:09:42.33	13:09:41.39	0	0.9s	-9	20°	1°
72	Tmp	192	0.563	13:10:54.56	13:10:54.25	0	0.3s	-3	8°	1°
73	Tmp	195	1.255	13:12:05.47	13:12:05.74	0	0.3s	+3	7°	1°
74	Tmp	197	1.479	13:12:33.78	13:12:33.35	0	0.4s	-4	14°	1°
75	Tmp	198	1.626	13:12:46.73	13:12:46.82	0	0.1s	+1	6°	1°
76	Tmp	199	2.521	13:14:05.57	13:14:05.76	0	0.2s	+2	9°	1°
77	Tmp	201	2.716	13:14:28.18	13:14:28.28	0	0.1s	+1	2°	1°
78	Tmp	201	3.622	13:15:51.81	13:15:51.48	0	0.3s	-3	6°	1°
79	Tmp	201	4.167	13:16:42.12	13:16:41.68	0	0.4s	-4	8°	1°
80	Tmp	202	4.370	13:16:59.57	13:17:00.06	0	0.5s	+5	11°	1°
81	Tmp	203	0.282	13:17:42.07	13:17:41.72	0	0.4s	-4	8°	1°
82	Tmp	205	0.514	13:18:11.23	13:18:10.91	0	0.3s	-3	10°	1°
83	Tmp	208	1.310	13:33:29.91	13:33:29.72	0	0.2s	-2	15°	1°
84	Tmp	208	1.816	13:34:13.28	13:34:13.00	0	0.3s	-3	10°	1°
85	Tmp	212	4.278	13:38:32.32	13:38:32.51	0	0.2s	+2	11°	1°
86	Tmp	212	6.137	13:41:55.12	13:41:55.13	0	0.0s	+0	2°	1°

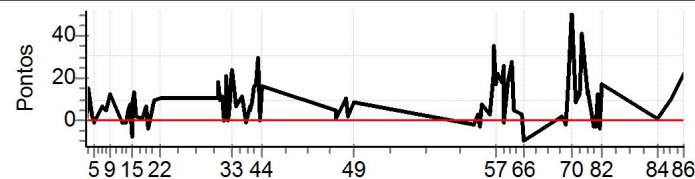
Num	24	Pen	0	PCZ	4	Total PP	336	Col. Final	1°
-----	----	-----	---	-----	---	----------	-----	------------	----



N	u	m	25 / Juarez Jose Veloso Lacerda / Paulo Roberto de Oliveira									
			Cat / NL / Largada		Graduado / 25 / 10:25:00							
			Florianopolis					Troller T4				
PC	TP	TRC	KmPC	Ideal	Passagem	Pen	Erro	Pontos	NoPC	AtePC		
1	Tmp	4	0.434	10:50:47.20	10:50:47.30	0	0.1s	+1	4°	4°		
2	Tmp	6	0.643	10:51:14.11	10:51:14.96	0	0.9s	+9	18°	6°		
3	Tmp	7	0.820	10:51:34.05	10:51:35.54	0	1.5s	+15	21°	14°		
4	Tmp	9	1.287	10:52:28.54	10:52:28.72	0	0.2s	+2	9°	12°		
5	Tmp	10	1.638	10:53:11.44	10:53:11.38	0	0.1s	-1	1°	3°		
6	Tmp	14	2.081	10:54:32.12	10:54:32.57	0	0.5s	+5	9°	3°		
7	Tmp	15	0.178	10:55:39.68	10:55:40.24	0	0.6s	+6	15°	6°		
8	Tmp	17	0.547	10:56:28.21	10:56:28.74	0	0.5s	+5	7°	4°		
9	Tmp	18	1.025	10:57:37.16	10:57:38.38	0	1.2s	+12	20°	9°		
10	Tmp	24	1.673	11:01:18.27	11:01:18.19	0	0.1s	-1	3°	7°		
11	Tmp	27	2.329	11:02:21.77	11:02:21.71	0	0.1s	-1	1°	5°		
12	Tmp	28	2.715	11:02:58.42	11:02:58.94	0	0.5s	+5	17°	6°		
13	Tmp	30	2.963	11:03:24.47	11:03:25.19	0	0.7s	+7	14°	7°		
14	Tmp	33	3.157	11:03:49.76	11:03:49.00	0	0.8s	-8	8°	7°		
15	Tmp	35	3.386	11:04:18.45	11:04:19.18	0	0.7s	+7	10°	7°		
16	Tmp	37	3.510	11:04:37.16	11:04:38.41	0	1.3s	+13	18°	8°		
17	Tmp	39	3.690	11:04:59.66	11:04:59.89	0	0.2s	+2	4°	8°		
18	Tmp	44	0.402	11:07:06.79	11:07:06.84	0	0.1s	+1	2°	7°		
19	Tmp	46	1.051	11:08:03.83	11:08:04.44	0	0.6s	+6	15°	7°		
20	Tmp	46	1.497	11:08:48.43	11:08:48.04	0	0.4s	-4	6°	6°		
21	Tmp	48	2.192	11:10:10.82	11:10:11.74	0	0.9s	+9	15°	7°		
22	Tmp	51	3.217	11:12:02.84	11:12:03.85	0	1.0s	+10	16°	8°		
23	Tmp	60	0.209	11:28:44.85	11:28:45.83	0	1.0s	+10	14°	8°		
24	Tmp	60	0.333	11:29:01.38	11:29:03.15	0	1.8s	+18	4°	7°		
25	Tmp	60	0.581	11:29:34.45	11:29:35.39	0	0.9s	+9	9°	5°		
26	Tmp	61	0.715	11:29:51.71	11:29:52.85	0	1.1s	+11	9°	5°		
27	Pass	63	0.928	11:30:21.60	11:30:26.67	0	5.1s	+0	20°	5°		
28	Tmp	67	1.012	11:30:51.15	11:30:52.44	0	1.3s	+13	8°	5°		
29	Tmp	68	1.178	11:31:17.78	11:31:19.83	0	2.1s	+21	13°	5°		
30	Pass	69	1.283	11:31:35.14	11:31:37.62	0	2.5s	+0	20°	5°		
31	Tmp	71	1.444	11:32:03.83	11:32:04.69	0	0.9s	+9	13°	5°		
32	Tmp	71	1.520	11:32:16.86	11:32:18.32	0	1.5s	+15	15°	6°		
33	Tmp	73	1.653	11:32:40.79	11:32:43.15	0	2.4s	[+24]	16°	6°		
34	Tmp	81	0.161	11:34:12.77	11:34:13.33	0	0.6s	+6	8°	5°		
35	Tmp	88	0.729	11:35:53.78	11:35:54.87	0	1.1s	+11	11°	5°		
36	Tmp	92	1.081	11:36:59.02	11:36:58.93	0	0.1s	-1	1°	5°		
37	Tmp	97	0.053	11:37:43.37	11:37:43.96	0	0.6s	+6	10°	5°		
38	Tmp	98	0.141	11:37:58.44	11:37:58.92	0	0.5s	+5	10°	5°		
39	Tmp	100	0.326	11:38:24.73	11:38:25.54	0	0.8s	+8	11°	6°		
40	Tmp	102	0.463	11:38:54.72	11:38:56.27	0	1.6s	+16	13°	6°		
41	Tmp	106	0.717	11:39:40.84	11:39:42.51	0	1.7s	+17	16°	7°		
42	Tmp	107	0.898	11:40:05.85	11:40:08.88	0	3.0s	[+30]	14°	8°		
43	Pass	114	1.185	11:41:00.21	11:41:01.76	0	1.6s	+0	20°	8°		
44	Tmp	117	1.404	11:41:39.40	11:41:41.00	0	1.6s	+16	15°	8°		
45	Tmp	120	0.241	12:02:29.20	12:02:29.71	0	0.5s	+5	17°	8°		
46	Tmp	121	0.561	12:02:54.70	12:02:54.78	0	0.1s	+1	11°	8°		
47	Tmp	124	0.106	12:05:32.06	12:05:33.08	0	1.0s	+10	13°	8°		
48	Tmp	125	0.623	12:06:09.19	12:06:09.40	0	0.2s	+2	7°	8°		
49	Tmp	131	1.775	12:07:53.28	12:07:54.09	0	0.8s	+8	18°	8°		
50	Tmp	140	1.484	12:42:27.97	12:42:27.78	0	0.2s	-2	8°	8°		
51	Tmp	143	0.409	12:43:43.83	12:43:44.16	0	0.3s	+3	8°	8°		
52	Tmp	143	0.701	12:44:13.03	12:44:12.76	0	0.3s	-3	6°	8°		
53	Tmp	144	1.040	12:44:49.18	12:44:49.87	0	0.7s	+7	19°	8°		
54	Tmp	147	2.313	12:46:53.56	12:46:53.82	0	0.3s	+3	7°	8°		
55	Tmp	151	2.958	12:48:01.28	12:48:03.62	0	2.3s	[+23]	18°	8°		
56	Tmp	152	3.143	12:48:19.06	12:48:22.68	0	3.6s	+36	13°	8°		
57	Tmp	154	3.485	12:48:53.90	12:48:55.57	0	1.7s	+17	20°	9°		
58	Tmp	155	3.738	12:49:25.72	12:49:27.95	0	2.2s	+22	16°	9°		
59	Tmp	160	4.238	12:50:35.91	12:50:37.70	0	1.8s	+18	18°	9°		
60	Tmp	160	4.384	12:50:55.38	12:50:57.94	0	2.6s	[+26]	19°	9°		
61	Tmp	161	4.543	12:51:11.98	12:51:11.86	0	0.1s	-1	5°	9°		

62	Tmp	162	4.960	12:52:04.68	12:52:06.51	0	1.8s	+18	20°	9°
63	Tmp	167	0.442	12:53:10.62	12:53:13.45	0	2.8s	[+28]	18°	9°
64	Tmp	169	0.837	12:53:53.03	12:53:53.52	0	0.5s	+5	17°	9°
65	Tmp	176	0.836	12:56:18.68	12:56:18.93	0	0.3s	+3	8°	9°
66	Tmp	177	1.219	12:57:04.50	12:57:03.47	0	1.0s	-10	16°	9°
67	Tmp	181	0.379	13:07:56.79	13:07:57.00	0	0.2s	+2	9°	9°
68	Tmp	183	0.875	13:08:45.15	13:08:44.93	0	0.2s	-2	7°	9°
69	Tmp	185	1.338	13:09:33.65	13:09:34.91	0	1.3s	+13	19°	9°
70	Tmp	188	1.985	13:10:42.33	13:10:47.53	0	5.2s	[+52]	21°	9°
72	Tmp	192	0.563	13:11:54.56	13:11:55.35	0	0.8s	+8	18°	9°
73	Tmp	195	1.255	13:13:05.47	13:13:06.70	0	1.2s	+12	20°	9°
74	Tmp	197	1.479	13:13:33.78	13:13:37.59	0	3.8s	+38	21°	9°
75	Tmp	198	1.626	13:13:46.73	13:13:50.85	0	4.1s	+41	21°	10°
76	Tmp	199	2.521	13:15:05.57	13:15:06.76	0	1.2s	+12	20°	10°
77	Tmp	201	2.716	13:15:28.18	13:15:29.62	0	1.4s	+14	20°	10°
78	Tmp	201	3.622	13:16:51.81	13:16:51.49	0	0.3s	-3	5°	10°
79	Tmp	201	4.167	13:17:42.12	13:17:41.81	0	0.3s	-3	6°	10°
80	Tmp	202	4.370	13:17:59.57	13:18:00.77	0	1.2s	+12	17°	10°
81	Tmp	203	0.282	13:18:42.07	13:18:41.71	0	0.4s	-4	7°	10°
82	Tmp	205	0.514	13:19:11.23	13:19:12.91	0	1.7s	+17	19°	11°
83	Tmp	208	1.310	13:34:29.91	13:34:30.08	0	0.2s	+2	14°	11°
84	Tmp	208	1.816	13:35:13.28	13:35:13.42	0	0.1s	+1	3°	11°
85	Tmp	212	4.278	13:39:32.32	13:39:33.29	0	1.0s	+10	21°	11°
86	Tmp	212	6.137	13:42:55.12	13:42:57.30	0	2.2s	+22	20°	12°

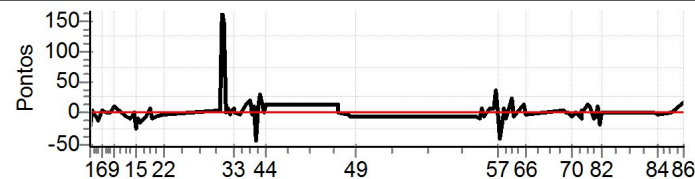
Num	25	Pen	0	PCZ	0	Total PP	712	Col. Final	12°
-----	----	-----	---	-----	---	----------	-----	------------	-----



N	u	m	26 / Bruno Inacio Henn / Marcio Pedro Pilz									
			Cat / NL / Largada		Graduado / 26 / 10:26:00							
			Mondai					Troller				
PC	TP	TRC	KmPC	Ideal	Passagem	Pen	Erro	Pontos	NoPC	AtePC		
1	Tmp	4	0.434	10:51:47.20	10:51:45.03	0	2.2s	[-22]	21°	21°		
2	Tmp	6	0.643	10:52:14.11	10:52:14.52	0	0.4s	+4	9°	16°		
3	Tmp	7	0.820	10:52:34.05	10:52:34.21	0	0.2s	+2	4°	8°		
4	Tmp	9	1.287	10:53:28.54	10:53:28.09	0	0.5s	-5	13°	7°		
5	Tmp	10	1.638	10:54:11.44	10:54:10.25	0	1.2s	-12	17°	15°		
6	Tmp	14	2.081	10:55:32.12	10:55:32.48	0	0.4s	+4	6°	12°		
7	Tmp	15	0.178	10:56:39.68	10:56:39.86	0	0.2s	+2	6°	11°		
8	Tmp	17	0.547	10:57:28.21	10:57:28.19	0	0.0s	-0	1°	5°		
9	Tmp	18	1.025	10:58:37.16	10:58:38.29	0	1.1s	+11	19°	8°		
10	Tmp	24	1.673	11:02:18.27	11:02:17.56	0	0.7s	-7	14°	10°		
11	Tmp	27	2.329	11:03:21.77	11:03:20.76	0	1.0s	-10	18°	11°		
12	Tmp	28	2.715	11:03:58.42	11:03:57.98	0	0.4s	-4	15°	12°		
13	Tmp	30	2.963	11:04:24.47	11:04:24.58	0	0.1s	+1	2°	10°		
14	Tmp	33	3.157	11:04:49.76	11:04:47.37	0	2.4s	[-24]	17°	12°		
15	Tmp	35	3.386	11:05:18.45	11:05:16.87	0	1.6s	-16	17°	13°		
16	Tmp	37	3.510	11:05:37.16	11:05:36.32	0	0.8s	-8	16°	13°		
17	Tmp	39	3.690	11:05:59.66	11:05:58.09	0	1.6s	-16	16°	14°		
18	Tmp	44	0.402	11:08:06.79	11:08:06.29	0	0.5s	-5	15°	14°		
19	Tmp	46	1.051	11:09:03.83	11:09:04.56	0	0.7s	+7	17°	15°		
20	Tmp	46	1.497	11:09:48.43	11:09:47.56	0	0.9s	-9	17°	14°		
21	Tmp	48	2.192	11:11:10.82	11:11:10.24	0	0.6s	-6	11°	14°		
22	Tmp	51	3.217	11:13:02.84	11:13:02.75	0	0.1s	-1	3°	13°		
23	Tmp	60	0.209	11:29:44.85	11:29:45.21	0	0.4s	+4	4°	12°		
24	Tmp	60	0.333	11:30:01.38	11:30:17.96	0	16.6s	[+166]	16°	11°		
25	Tmp	60	0.581	11:30:34.45	11:30:49.11	0	14.7s	+147	16°	15°		
26	Tmp	61	0.715	11:30:51.71	11:31:05.00	0	13.3s	+133	14°	14°		
27	Pass	63	0.928	11:31:21.60	11:31:34.21	0	12.6s	+0	19°	14°		
28	Tmp	67	1.012	11:31:51.15	11:31:51.87	0	0.7s	+7	2°	13°		
29	Tmp	68	1.178	11:32:17.78	11:32:17.60	0	0.2s	-2	5°	13°		
30	Pass	69	1.283	11:32:35.14	11:31:51.77	0	43.4s	+0	19°	13°		
31	Tmp	71	1.444	11:33:03.83	11:33:04.17	0	0.3s	+3	6°	13°		
32	Tmp	71	1.520	11:33:16.86	11:33:17.71	0	0.9s	+9	13°	13°		
33	Tmp	73	1.653	11:33:40.79	11:33:40.95	0	0.2s	+2	1°	13°		
34	Tmp	81	0.161	11:35:12.77	11:35:12.69	0	0.1s	-1	3°	13°		
35	Tmp	88	0.729	11:36:53.78	11:36:55.05	0	1.3s	+13	12°	13°		
36	Tmp	92	1.081	11:37:59.02	11:38:01.09	0	2.1s	[+21]	16°	13°		
37	Tmp	97	0.053	11:38:43.37	11:38:43.34	0	0.0s	-0	1°	13°		
38	Tmp	98	0.141	11:38:58.44	11:38:58.10	0	0.3s	-3	7°	13°		
39	Tmp	100	0.326	11:39:24.73	11:39:25.77	0	1.0s	+10	12°	13°		
40	Tmp	102	0.463	11:39:54.72	11:39:50.18	0	4.5s	-45	17°	13°		
41	Tmp	106	0.717	11:40:40.84	11:40:41.52	0	0.7s	+7	9°	13°		
42	Tmp	107	0.898	11:41:05.85	11:41:09.08	0	3.2s	+32	16°	14°		
43	Pass	114	1.185	11:42:00.21	11:42:03.21	0	3.0s	+0	19°	13°		
44	Tmp	117	1.404	11:42:39.40	11:42:40.76	0	1.4s	+14	14°	14°		
45	Tmp	120	0.241	12:03:29.20	12:03:30.55	0	1.4s	+14	20°	14°		
46	Tmp	121	0.561	12:03:54.70	12:03:54.84	0	0.1s	+1	10°	14°		
47	Tmp	124	0.106	12:06:32.06	12:06:31.98	0	0.1s	-1	3°	13°		
48	Tmp	125	0.623	12:07:09.19	12:07:08.47	0	0.7s	-7	18°	13°		
49	Tmp	131	1.775	12:08:53.28	12:08:52.68	0	0.6s	-6	17°	13°		
50	Tmp	140	1.484	12:43:27.97	12:43:27.45	0	0.5s	-5	14°	13°		
51	Tmp	143	0.409	12:44:43.83	12:44:42.94	0	0.9s	-9	19°	13°		
52	Tmp	143	0.701	12:45:13.03	12:45:13.75	0	0.7s	+7	14°	13°		
53	Tmp	144	1.040	12:45:49.18	12:45:48.48	0	0.7s	-7	18°	13°		
54	Tmp	147	2.313	12:47:53.56	12:47:54.25	0	0.7s	+7	13°	13°		
55	Tmp	151	2.958	12:49:01.28	12:49:02.01	0	0.7s	+7	10°	13°		
56	Tmp	152	3.143	12:49:19.06	12:49:22.65	0	3.6s	+36	12°	13°		
57	Tmp	154	3.485	12:49:53.90	12:49:54.09	0	0.2s	+2	5°	13°		
58	Tmp	155	3.738	12:50:25.72	12:50:21.52	0	4.2s	-42	18°	13°		
59	Tmp	160	4.238	12:51:35.91	12:51:35.88	0	0.0s	-0	4°	13°		
60	Tmp	160	4.384	12:51:55.38	12:51:56.32	0	0.9s	+9	14°	13°		
61	Tmp	161	4.543	12:52:11.98	12:52:11.03	0	1.0s	-10	18°	13°		

62	Tmp	162	4.960	12:53:04.68	12:53:04.77	0	0.1s	+1	2°	13°
63	Tmp	167	0.442	12:54:10.62	12:54:12.97	0	2.4s	[+24]	16°	13°
64	Tmp	169	0.837	12:54:53.03	12:54:52.67	0	0.4s	-4	15°	13°
65	Tmp	176	0.836	12:57:18.68	12:57:19.98	0	1.3s	+13	19°	13°
66	Tmp	177	1.219	12:58:04.50	12:58:04.26	0	0.2s	-2	5°	13°
67	Tmp	181	0.379	13:08:56.79	13:08:57.16	0	0.4s	+4	17°	13°
68	Tmp	183	0.875	13:09:45.15	13:09:45.18	0	0.0s	+0	3°	13°
69	Tmp	185	1.338	13:10:33.65	13:10:33.74	0	0.1s	+1	2°	13°
70	Tmp	188	1.985	13:11:42.33	13:11:41.61	0	0.7s	-7	14°	13°
72	Tmp	192	0.563	13:12:54.56	13:12:54.74	0	0.2s	+2	6°	13°
73	Tmp	195	1.255	13:14:05.47	13:14:04.64	0	0.8s	-8	18°	13°
74	Tmp	197	1.479	13:14:33.78	13:14:34.21	0	0.4s	+4	13°	13°
75	Tmp	198	1.626	13:14:46.73	13:14:47.37	0	0.6s	+6	19°	13°
76	Tmp	199	2.521	13:16:05.57	13:16:07.07	0	1.5s	+15	21°	13°
77	Tmp	201	2.716	13:16:28.18	13:16:29.18	0	1.0s	+10	18°	13°
78	Tmp	201	3.622	13:17:51.81	13:17:50.81	0	1.0s	-10	18°	13°
79	Tmp	201	4.167	13:18:42.12	13:18:41.49	0	0.6s	-6	11°	13°
80	Tmp	202	4.370	13:18:59.57	13:19:00.57	0	1.0s	+10	16°	13°
81	Tmp	203	0.282	13:19:42.07	13:19:40.33	0	1.7s	[-17]	20°	13°
82	Tmp	205	0.514	13:20:11.23	13:20:11.24	0	0.0s	+0	2°	13°
83	Tmp	208	1.310	13:35:29.91	13:35:29.90	0	0.0s	-0	3°	13°
84	Tmp	208	1.816	13:36:13.28	13:36:13.07	0	0.2s	-2	7°	13°
85	Tmp	212	4.278	13:40:32.32	13:40:32.32	0	0.0s	+0	3°	13°
86	Tmp	212	6.137	13:43:55.12	13:43:56.80	0	1.7s	+17	16°	13°

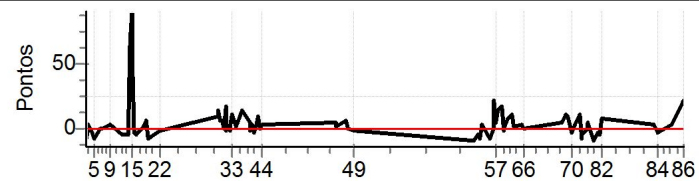
Num	26	Pen	0	PCZ	7	Total PP	854	Col. Final	13°
-----	----	-----	---	-----	---	----------	-----	------------	-----



N	u	m	28 / Nicacio Gonçalves Filho / Arno Adriano Murara									
			Cat / NL / Largada		Graduado / 28 / 10:28:00							
			Rio do Sul					Pajero Tr 4				
PC	TP	TRC	KmPC	Ideal	Passagem	Pen	Erro	Pontos	NoPC	AtePC		
1	Tmp	4	0.434	10:53:47.20	10:53:46.36	0	0.8s	-8	15°	15°		
2	Tmp	6	0.643	10:54:14.11	10:54:13.98	0	0.1s	-1	3°	5°		
3	Tmp	7	0.820	10:54:34.05	10:54:34.35	0	0.3s	+3	7°	5°		
4	Tmp	9	1.287	10:55:28.54	10:55:28.10	0	0.4s	-4	10°	3°		
5	Tmp	10	1.638	10:56:11.44	10:56:10.51	0	0.9s	-9	12°	7°		
6	Tmp	14	2.081	10:57:32.12	10:57:32.16	0	0.0s	+0	1°	1°		
7	Tmp	15	0.178	10:58:39.68	10:58:39.61	0	0.1s	-1	2°	1°		
8	Tmp	17	0.547	10:59:28.21	10:59:28.29	0	0.1s	+1	3°	1°		
9	Tmp	18	1.025	11:00:37.16	11:00:37.37	0	0.2s	+2	7°	1°		
10	Tmp	24	1.673	11:04:18.27	11:04:17.75	0	0.5s	-5	12°	1°		
11	Tmp	27	2.329	11:05:21.77	11:05:21.27	0	0.5s	-5	11°	1°		
12	Tmp	28	2.715	11:05:58.42	11:05:57.87	0	0.6s	-6	19°	1°		
13	Tmp	30	2.963	11:06:24.47	11:06:31.24	0	6.8s	+68	20°	2°		
14	Tmp	33	3.157	11:06:49.76	11:06:58.80	0	9.0s	[+90]	19°	18°		
15	Tmp	35	3.386	11:07:18.45	11:07:24.05	0	5.6s	+56	19°	19°		
16	Tmp	37	3.510	11:07:37.16	11:07:36.89	0	0.3s	-3	9°	19°		
17	Tmp	39	3.690	11:07:59.66	11:07:59.15	0	0.5s	-5	8°	19°		
18	Tmp	44	0.402	11:10:06.79	11:10:06.70	0	0.1s	-1	1°	19°		
19	Tmp	46	1.051	11:11:03.83	11:11:04.40	0	0.6s	+6	14°	19°		
20	Tmp	46	1.497	11:11:48.43	11:11:47.53	0	0.9s	-9	16°	19°		
21	Tmp	48	2.192	11:13:10.82	11:13:10.27	0	0.6s	-6	10°	19°		
22	Tmp	51	3.217	11:15:02.84	11:15:02.67	0	0.2s	-2	6°	19°		
23	Tmp	60	0.209	11:31:44.85	11:31:45.69	0	0.8s	+8	9°	19°		
24	Tmp	60	0.333	11:32:01.38	11:32:02.68	0	1.3s	+13	1°	17°		
25	Tmp	60	0.581	11:32:34.45	11:32:35.03	0	0.6s	+6	7°	12°		
26	Tmp	61	0.715	11:32:51.71	11:32:52.16	0	0.5s	+5	6°	12°		
27	Pass	63	0.928	11:33:21.60	11:33:23.13	0	1.5s	+0	18°	12°		
28	Tmp	67	1.012	11:33:51.15	11:33:52.84	0	1.7s	[+17]	9°	12°		
29	Tmp	68	1.178	11:34:17.78	11:34:17.54	0	0.2s	-2	4°	11°		
30	Pass	69	1.283	11:34:35.14	11:33:52.73	0	42.4s	+0	18°	11°		
31	Tmp	71	1.444	11:35:03.83	11:35:03.65	0	0.2s	-2	4°	10°		
32	Tmp	71	1.520	11:35:16.86	11:35:16.95	0	0.1s	+1	4°	10°		
33	Tmp	73	1.653	11:35:40.79	11:35:41.83	0	1.0s	+10	9°	9°		
34	Tmp	81	0.161	11:37:12.77	11:37:12.83	0	0.1s	+1	2°	9°		
35	Tmp	88	0.729	11:38:53.78	11:38:55.14	0	1.4s	[+14]	13°	9°		
36	Tmp	92	1.081	11:39:59.02	11:39:59.81	0	0.8s	+8	10°	8°		
37	Tmp	97	0.053	11:40:43.37	11:40:43.77	0	0.4s	+4	5°	8°		
38	Tmp	98	0.141	11:40:58.44	11:40:58.24	0	0.2s	-2	4°	8°		
39	Tmp	100	0.326	11:41:24.73	11:41:24.94	0	0.2s	+2	4°	8°		
40	Tmp	102	0.463	11:41:54.72	11:41:54.46	0	0.3s	-3	5°	8°		
41	Tmp	106	0.717	11:42:40.84	11:42:40.91	0	0.1s	+1	3°	8°		
42	Tmp	107	0.898	11:43:05.85	11:43:06.65	0	0.8s	+8	9°	7°		
43	Pass	114	1.185	11:44:00.21	11:44:00.77	0	0.6s	+0	18°	7°		
44	Tmp	117	1.404	11:44:39.40	11:44:39.72	0	0.3s	+3	6°	7°		
45	Tmp	120	0.241	12:05:29.20	12:05:29.60	0	0.4s	+4	15°	7°		
46	Tmp	121	0.561	12:05:54.70	12:05:54.81	0	0.1s	+1	9°	7°		
47	Tmp	124	0.106	12:08:32.06	12:08:32.57	0	0.5s	+5	8°	7°		
48	Tmp	125	0.623	12:09:09.19	12:09:09.13	0	0.1s	-1	5°	7°		
49	Tmp	131	1.775	12:10:53.28	12:10:53.12	0	0.2s	-2	8°	7°		
50	Tmp	140	1.484	12:45:27.97	12:45:26.97	0	1.0s	-10	21°	7°		
51	Tmp	143	0.409	12:46:43.83	12:46:43.21	0	0.6s	-6	16°	7°		
52	Tmp	143	0.701	12:47:13.03	12:47:12.20	0	0.8s	-8	17°	7°		
53	Tmp	144	1.040	12:47:49.18	12:47:49.45	0	0.3s	+3	11°	7°		
54	Tmp	147	2.313	12:49:53.56	12:49:52.75	0	0.8s	-8	14°	7°		
55	Tmp	151	2.958	12:51:01.28	12:51:01.21	0	0.1s	-1	2°	6°		
56	Tmp	152	3.143	12:51:19.06	12:51:21.27	0	2.2s	[+22]	8°	7°		
57	Tmp	154	3.485	12:51:53.90	12:51:54.31	0	0.4s	+4	9°	7°		
58	Tmp	155	3.738	12:52:25.72	12:52:27.00	0	1.3s	+13	14°	6°		
59	Tmp	160	4.238	12:53:35.91	12:53:37.53	0	1.6s	[+16]	16°	6°		
60	Tmp	160	4.384	12:53:55.38	12:53:55.19	0	0.2s	-2	4°	6°		
61	Tmp	161	4.543	12:54:11.98	12:54:11.96	0	0.0s	-0	2°	6°		

62	Tmp	162	4.960	12:55:04.68	12:55:05.39	0	0.7s	+7	12°	6°
63	Tmp	167	0.442	12:56:10.62	12:56:11.71	0	1.1s	+11	8°	6°
64	Tmp	169	0.837	12:56:53.03	12:56:53.17	0	0.1s	+1	6°	6°
65	Tmp	176	0.836	12:59:18.68	12:59:18.85	0	0.2s	+2	6°	6°
66	Tmp	177	1.219	13:00:04.50	13:00:04.36	0	0.1s	-1	2°	5°
67	Tmp	181	0.379	13:10:56.79	13:10:57.15	0	0.4s	+4	16°	6°
68	Tmp	183	0.875	13:11:45.15	13:11:46.10	0	1.0s	+10	20°	6°
69	Tmp	185	1.338	13:12:33.65	13:12:34.58	0	0.9s	+9	16°	6°
70	Tmp	188	1.985	13:13:42.33	13:13:41.93	0	0.4s	-4	8°	6°
72	Tmp	192	0.563	13:14:54.56	13:14:54.96	0	0.4s	+4	12°	6°
73	Tmp	195	1.255	13:16:05.47	13:16:06.45	0	1.0s	+10	19°	7°
74	Tmp	197	1.479	13:16:33.78	13:16:32.85	0	0.9s	-9	20°	8°
75	Tmp	198	1.626	13:16:46.73	13:16:46.13	0	0.6s	-6	18°	8°
76	Tmp	199	2.521	13:18:05.57	13:18:05.57	0	0.0s	+0	2°	8°
77	Tmp	201	2.716	13:18:28.18	13:18:28.54	0	0.4s	+4	7°	7°
78	Tmp	201	3.622	13:19:51.81	13:19:50.80	0	1.0s	-10	17°	8°
79	Tmp	201	4.167	13:20:42.12	13:20:41.41	0	0.7s	-7	12°	8°
80	Tmp	202	4.370	13:20:59.57	13:20:59.32	0	0.3s	-3	6°	7°
81	Tmp	203	0.282	13:21:42.07	13:21:41.62	0	0.5s	-5	13°	7°
82	Tmp	205	0.514	13:22:11.23	13:22:11.96	0	0.7s	+7	16°	8°
83	Tmp	208	1.310	13:37:29.91	13:37:30.10	0	0.2s	+2	13°	8°
84	Tmp	208	1.816	13:38:13.28	13:38:12.97	0	0.3s	-3	9°	7°
85	Tmp	212	4.278	13:42:32.32	13:42:32.53	0	0.2s	+2	10°	7°
86	Tmp	212	6.137	13:45:55.12	13:45:57.30	0	2.2s	[+22]	19°	8°

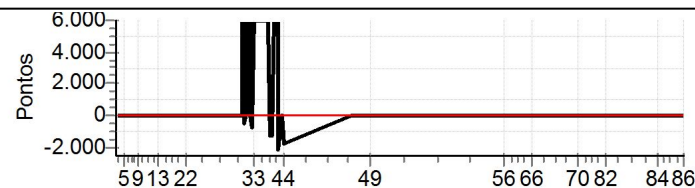
Num	28	Pen	0	PCZ	3	Total PP	469	Col. Final	8°
-----	----	-----	---	-----	---	----------	-----	------------	----



N	u	m	29 / Marcelo Boeira Garcia / Luciano Souza de Sa									
			Cat / NL / Largada		Graduado / 29 / 10:29:00							
			Florianopolis					TAC STARK				
PC	TP	TRC	KmPC	Ideal	Passagem	Pen	Erro	Pontos	NoPC	AtePC		
1	Tmp	4	0.434	10:54:47.20	10:54:46.45	0	0.8s	-8	14°	14°		
2	Tmp	6	0.643	10:55:14.11	10:55:14.75	0	0.6s	+6	13°	18°		
3	Tmp	7	0.820	10:55:34.05	10:55:34.81	0	0.8s	+8	12°	18°		
4	Tmp	9	1.287	10:56:28.54	10:56:28.54	0	0.0s	+0	3°	14°		
5	Tmp	10	1.638	10:57:11.44	10:57:10.44	0	1.0s	-10	13°	11°		
6	Tmp	14	2.081	10:58:32.12	10:58:31.25	0	0.9s	-9	19°	15°		
7	Tmp	15	0.178	10:59:39.68	10:59:39.27	0	0.4s	-4	12°	15°		
8	Tmp	17	0.547	11:00:28.21	11:00:26.74	0	1.5s	[-15]	18°	16°		
9	Tmp	18	1.025	11:01:37.16	11:01:37.55	0	0.4s	+4	11°	16°		
10	Tmp	24	1.673	11:05:18.27	11:05:17.89	0	0.4s	-4	9°	15°		
11	Tmp	27	2.329	11:06:21.77	11:06:21.38	0	0.4s	-4	8°	10°		
12	Tmp	28	2.715	11:06:58.42	11:06:58.50	0	0.1s	+1	5°	10°		
13	Tmp	30	2.963	11:07:24.47	11:07:25.16	0	0.7s	+7	13°	11°		
14	Tmp	33	3.157	11:07:49.76	11:07:49.11	0	0.7s	-7	7°	9°		
15	Tmp	35	3.386	11:08:18.45	11:08:18.18	0	0.3s	-3	6°	9°		
16	Tmp	37	3.510	11:08:37.16	11:08:37.76	0	0.6s	+6	13°	9°		
17	Tmp	39	3.690	11:08:59.66	11:08:59.72	0	0.1s	+1	2°	7°		
18	Tmp	44	0.402	11:11:06.79	11:11:06.61	0	0.2s	-2	4°	8°		
19	Tmp	46	1.051	11:12:03.83	11:12:06.65	0	2.8s	[+28]	21°	8°		
20	Tmp	46	1.497	11:12:48.43	11:12:48.08	0	0.4s	-4	5°	7°		
21	Tmp	48	2.192	11:14:10.82	11:14:10.18	0	0.6s	-6	9°	8°		
22	Tmp	51	3.217	11:16:02.84	11:16:03.00	0	0.2s	+2	5°	6°		
23	Tmp	60	0.209	11:32:44.85	11:32:45.76	0	0.9s	+9	11°	7°		
24	Tmp	60	0.333	11:33:01.38		0		+6000	22°	20°		
25	Tmp	60	0.581	11:33:34.45		0		+6000	22°	20°		
26	Tmp	61	0.715	11:33:51.71	11:33:01.56	0	50.2s	-502	21°	20°		
27	Pass	63	0.928	11:34:21.60	11:33:43.00	0	38.6s	+0	17°	20°		
28	Tmp	67	1.012	11:34:51.15		0		+6000	22°	21°		
29	Tmp	68	1.178	11:35:17.78		0		+6000	22°	21°		
30	Pass	69	1.283	11:35:35.14	11:34:15.80	0	1m19s	+0	17°	21°		
31	Tmp	71	1.444	11:36:03.83	11:34:44.63	0	1m19s	-792	20°	21°		
32	Tmp	71	1.520	11:36:16.86	11:35:02.39	0	1m14s	-745	21°	21°		
33	Tmp	73	1.653	11:36:40.79		0		+6000	22°	21°		
34	Tmp	81	0.161	11:38:12.77		0		+6000	22°	21°		
35	Tmp	88	0.729	11:39:53.78		0		+6000	22°	21°		
36	Tmp	92	1.081	11:40:59.02		0		+6000	22°	21°		
37	Tmp	97	0.053	11:41:43.37	11:39:44.56	0	1m58s	-1188	20°	21°		
38	Tmp	98	0.141	11:41:58.44	11:39:58.00	0	2m00s	-1204	20°	21°		
39	Tmp	100	0.326	11:42:24.73		0		+6000	22°	21°		
40	Tmp	102	0.463	11:42:54.72		0		+6000	22°	21°		
41	Tmp	106	0.717	11:43:40.84		0		+6000	22°	21°		
42	Tmp	107	0.898	11:44:05.85	11:40:32.41	0	3m33s	-2134	20°	21°		
43	Pass	114	1.185	11:45:00.21	11:41:57.37	0	3m02s	+0	17°	21°		
44	Tmp	117	1.404	11:45:39.40	11:42:38.00	0	3m01s	-1814	20°	21°		
45	Tmp	120	0.241	12:06:29.20	12:06:29.61	0	0.4s	+4	14°	21°		
46	Tmp	121	0.561	12:06:54.70	12:06:55.12	0	0.4s	+4	17°	21°		
47	Tmp	124	0.106	12:09:32.06	12:09:33.29	0	1.2s	[+12]	14°	21°		
48	Tmp	125	0.623	12:10:09.19	12:10:08.87	0	0.3s	-3	11°	21°		
49	Tmp	131	1.775	12:11:53.28	12:11:52.96	0	0.3s	-3	11°	21°		
50	Tmp	140	1.484	12:46:27.97	12:46:28.02	0	0.1s	+1	3°	21°		
51	Tmp	143	0.409	12:47:43.83	12:47:42.37	0	1.5s	[-15]	20°	21°		
52	Tmp	143	0.701	12:48:13.03	12:48:13.02	0	0.0s	-0	1°	21°		
53	Tmp	144	1.040	12:48:49.18	12:48:49.00	0	0.2s	-2	7°	21°		
54	Tmp	147	2.313	12:50:53.56	12:50:53.52	0	0.0s	-0	2°	21°		
55	Tmp	151	2.958	12:52:01.28	12:52:01.89	0	0.6s	+6	8°	21°		
56	Tmp	152	3.143	12:52:19.06	12:52:23.24	0	4.2s	[+42]	18°	21°		
57	Tmp	154	3.485	12:52:53.90	12:52:54.61	0	0.7s	+7	11°	21°		
58	Tmp	155	3.738	12:53:25.72	12:53:26.94	0	1.2s	[+12]	11°	21°		
59	Tmp	160	4.238	12:54:35.91	12:54:35.44	0	0.5s	-5	10°	21°		
60	Tmp	160	4.384	12:54:55.38	12:54:55.66	0	0.3s	+3	7°	21°		
61	Tmp	161	4.543	12:55:11.98	12:55:11.20	0	0.8s	-8	16°	21°		

62	Tmp	162	4.960	12:56:04.68	12:56:03.90	0	0.8s	-8	14°	21°
63	Tmp	167	0.442	12:57:10.62	12:57:11.78	0	1.2s	+12	9°	21°
64	Tmp	169	0.837	12:57:53.03	12:57:53.06	0	0.0s	+0	2°	21°
65	Tmp	176	0.836	13:00:18.68	13:00:18.46	0	0.2s	-2	5°	21°
66	Tmp	177	1.219	13:01:04.50	13:01:04.28	0	0.2s	-2	4°	21°
67	Tmp	181	0.379	13:11:56.79	13:11:57.00	0	0.2s	+2	8°	21°
68	Tmp	183	0.875	13:12:45.15	13:12:45.57	0	0.4s	+4	12°	21°
69	Tmp	185	1.338	13:13:33.65	13:13:34.27	0	0.6s	+6	10°	21°
70	Tmp	188	1.985	13:14:42.33	13:14:41.72	0	0.6s	-6	12°	21°
72	Tmp	192	0.563	13:15:54.56	13:15:54.45	0	0.1s	-1	3°	21°
73	Tmp	195	1.255	13:17:05.47	13:17:06.07	0	0.6s	+6	13°	21°
74	Tmp	197	1.479	13:17:33.78	13:17:34.20	0	0.4s	+4	12°	21°
75	Tmp	198	1.626	13:17:46.73	13:17:46.77	0	0.0s	+0	2°	21°
76	Tmp	199	2.521	13:19:05.57	13:19:05.63	0	0.1s	+1	7°	21°
77	Tmp	201	2.716	13:19:28.18	13:19:29.13	0	1.0s	+10	17°	21°
78	Tmp	201	3.622	13:20:51.81	13:20:51.22	0	0.6s	-6	10°	21°
79	Tmp	201	4.167	13:21:42.12	13:21:41.28	0	0.8s	-8	16°	21°
80	Tmp	202	4.370	13:21:59.57	13:22:00.18	0	0.6s	+6	13°	21°
81	Tmp	203	0.282	13:22:42.07	13:22:42.55	0	0.5s	+5	12°	21°
82	Tmp	205	0.514	13:23:11.23	13:23:11.62	0	0.4s	+4	11°	21°
83	Tmp	208	1.310	13:38:29.91	13:38:29.85	0	0.1s	-1	8°	21°
84	Tmp	208	1.816	13:39:13.28	13:39:13.09	0	0.2s	-2	6°	21°
85	Tmp	212	4.278	13:43:32.32	13:43:32.40	0	0.1s	+1	8°	21°
86	Tmp	212	6.137	13:46:55.12	13:46:55.81	0	0.7s	+7	8°	21°

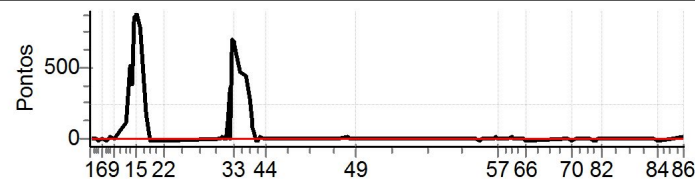
Num	29	Pen	0	PCZ	5	Total PP	74634	Col. Final	21°
-----	----	-----	---	-----	---	----------	-------	------------	-----



N	u	m	30 / Julio Cesar Bonotto Neto / Alfredo Matias Pfeiffer							
			Cat / NL / Largada		Graduado / 30 / 10:30:00					
			Sao Bento do Sul			Wrangler				
PC	TP	TRC	KmPC	Ideal	Passagem	Pen	Erro	Pontos	NoPC	AtePC
1	Tmp	4	0.434	10:55:47.20	10:55:47.05	0	0.2s	-2	7°	7°
2	Tmp	6	0.643	10:56:14.11	10:56:14.22	0	0.1s	+1	2°	4°
3	Tmp	7	0.820	10:56:34.05	10:56:34.67	0	0.6s	+6	10°	2°
4	Tmp	9	1.287	10:57:28.54	10:57:28.77	0	0.2s	+2	8°	1°
5	Tmp	10	1.638	10:58:11.44	10:58:10.25	0	1.2s	-12	16°	1°
6	Tmp	14	2.081	10:59:32.12	10:59:32.88	0	0.8s	+8	17°	5°
7	Tmp	15	0.178	11:00:39.68	11:00:39.00	0	0.7s	-7	18°	7°
8	Tmp	17	0.547	11:01:28.21	11:01:29.55	0	1.3s	[+13]	17°	11°
9	Tmp	18	1.025	11:02:37.16	11:02:37.27	0	0.1s	+1	5°	7°
10	Tmp	24	1.673	11:06:18.27	11:06:29.82	0	11.6s	+116	21°	14°
11	Tmp	27	2.329	11:07:21.77	11:08:13.92	0	52.2s	+522	21°	21°
12	Tmp	28	2.715	11:07:58.42	11:08:38.06	0	39.6s	+396	21°	21°
13	Tmp	30	2.963	11:08:24.47	11:09:51.56	0	1m27s	+871	21°	21°
14	Tmp	33	3.157	11:08:49.76	11:10:17.20	0	1m27s	+874	21°	21°
15	Tmp	35	3.386	11:09:18.45	11:10:49.13	0	1m30s	[+907]	21°	21°
16	Tmp	37	3.510	11:09:37.16	11:11:02.10	0	1m24s	+849	21°	21°
17	Tmp	39	3.690	11:09:59.66	11:11:19.00	0	1m19s	+793	21°	21°
18	Tmp	44	0.402	11:12:06.79	11:12:23.82	0	17.0s	+170	21°	21°
19	Tmp	46	1.051	11:13:03.83	11:13:02.71	0	1.1s	-11	20°	21°
20	Tmp	46	1.497	11:13:48.43	11:13:47.49	0	0.9s	-9	15°	21°
21	Tmp	48	2.192	11:15:10.82	11:15:09.91	0	0.9s	-9	14°	21°
22	Tmp	51	3.217	11:17:02.84	11:17:02.25	0	0.6s	-6	12°	21°
23	Tmp	60	0.209	11:33:44.85	11:33:45.09	0	0.2s	+2	2°	21°
24	Tmp	60	0.333	11:34:01.38	11:34:02.94	0	1.6s	[+16]	2°	19°
25	Tmp	60	0.581	11:34:34.45	11:34:34.32	0	0.1s	-1	3°	19°
26	Tmp	61	0.715	11:34:51.71	11:34:51.40	0	0.3s	-3	3°	19°
27	Pass	63	0.928	11:35:21.60	11:35:39.37	0	17.8s	+0	16°	19°
28	Tmp	67	1.012	11:35:51.15	11:36:06.31	0	15.2s	+152	18°	19°
29	Tmp	68	1.178	11:36:17.78	11:36:53.78	0	36.0s	+360	19°	19°
30	Pass	69	1.283	11:36:35.14	11:36:06.21	0	28.9s	+0	16°	19°
31	Tmp	71	1.444	11:37:03.83	11:38:14.77	0	1m10s	+709	19°	19°
32	Tmp	71	1.520	11:37:16.86	11:38:25.31	0	1m08s	+685	20°	19°
33	Tmp	73	1.653	11:37:40.79	11:38:48.38	0	1m07s	+676	19°	19°
34	Tmp	81	0.161	11:39:12.77	11:40:00.78	0	48.0s	+480	17°	19°
35	Tmp	88	0.729	11:40:53.78	11:41:38.46	0	44.7s	+447	17°	18°
36	Tmp	92	1.081	11:41:59.02	11:42:27.24	0	28.2s	+282	17°	18°
37	Tmp	97	0.053	11:42:43.37	11:42:56.36	0	13.0s	+130	17°	18°
38	Tmp	98	0.141	11:42:58.44	11:43:07.21	0	8.8s	+88	17°	18°
39	Tmp	100	0.326	11:43:24.73	11:43:29.95	0	5.2s	+52	17°	18°
40	Tmp	102	0.463	11:43:54.72	11:43:54.12	0	0.6s	-6	8°	18°
41	Tmp	106	0.717	11:44:40.84	11:44:40.04	0	0.8s	-8	10°	18°
42	Tmp	107	0.898	11:45:05.85	11:45:06.80	0	1.0s	+10	10°	18°
43	Pass	114	1.185	11:46:00.21	11:46:01.50	0	1.3s	+0	16°	18°
44	Tmp	117	1.404	11:46:39.40	11:46:39.74	0	0.3s	+3	5°	18°
45	Tmp	120	0.241	12:07:29.20	12:07:29.42	0	0.2s	+2	8°	18°
46	Tmp	121	0.561	12:07:54.70	12:07:54.60	0	0.1s	-1	8°	18°
47	Tmp	124	0.106	12:10:32.06	12:10:34.19	0	2.1s	[+21]	20°	18°
48	Tmp	125	0.623	12:11:09.19	12:11:09.82	0	0.6s	+6	16°	18°
49	Tmp	131	1.775	12:12:53.28	12:12:53.00	0	0.3s	-3	10°	18°
50	Tmp	140	1.484	12:47:27.97	12:47:27.61	0	0.4s	-4	12°	18°
51	Tmp	143	0.409	12:48:43.83	12:48:43.29	0	0.5s	-5	13°	18°
52	Tmp	143	0.701	12:49:13.03	12:49:12.87	0	0.2s	-2	4°	18°
53	Tmp	144	1.040	12:49:49.18	12:49:49.06	0	0.1s	-1	5°	18°
54	Tmp	147	2.313	12:51:53.56	12:51:53.50	0	0.1s	-1	3°	18°
55	Tmp	151	2.958	12:53:01.28	12:53:01.15	0	0.1s	-1	1°	18°
56	Tmp	152	3.143	12:53:19.06	12:53:21.24	0	2.2s	[+22]	7°	18°
57	Tmp	154	3.485	12:53:53.90	12:53:53.88	0	0.0s	-0	1°	18°
58	Tmp	155	3.738	12:54:25.72	12:54:25.65	0	0.1s	-1	2°	18°
59	Tmp	160	4.238	12:55:35.91	12:55:36.77	0	0.9s	+9	12°	18°
60	Tmp	160	4.384	12:55:55.38	12:55:55.96	0	0.6s	+6	9°	18°
61	Tmp	161	4.543	12:56:11.98	12:56:11.69	0	0.3s	-3	13°	18°

62	Tmp	162	4.960	12:57:04.68	12:57:04.80	0	0.1s	+1	1°	18°
63	Tmp	167	0.442	12:58:10.62	12:58:12.18	0	1.6s	[+16]	13°	17°
64	Tmp	169	0.837	12:58:53.03	12:58:53.06	0	0.0s	+0	1°	17°
65	Tmp	176	0.836	13:01:18.68	13:01:18.68	0	0.0s	+0	1°	17°
66	Tmp	177	1.219	13:02:04.50	13:02:04.05	0	0.5s	-5	8°	17°
67	Tmp	181	0.379	13:12:56.79	13:12:56.51	0	0.3s	-3	12°	17°
68	Tmp	183	0.875	13:13:45.15	13:13:45.02	0	0.1s	-1	6°	17°
69	Tmp	185	1.338	13:14:33.65	13:14:34.16	0	0.5s	+5	8°	17°
70	Tmp	188	1.985	13:15:42.33	13:15:41.47	0	0.9s	-9	19°	17°
72	Tmp	192	0.563	13:16:54.56	13:16:54.12	0	0.4s	-4	11°	17°
73	Tmp	195	1.255	13:18:05.47	13:18:05.41	0	0.1s	-1	3°	17°
74	Tmp	197	1.479	13:18:33.78	13:18:33.46	0	0.3s	-3	10°	17°
75	Tmp	198	1.626	13:18:46.73	13:18:46.44	0	0.3s	-3	12°	17°
76	Tmp	199	2.521	13:20:05.57	13:20:05.54	0	0.0s	-0	1°	17°
77	Tmp	201	2.716	13:20:28.18	13:20:28.48	0	0.3s	+3	6°	17°
78	Tmp	201	3.622	13:21:51.81	13:21:51.08	0	0.7s	-7	12°	17°
79	Tmp	201	4.167	13:22:42.12	13:22:40.96	0	1.2s	-12	21°	17°
80	Tmp	202	4.370	13:22:59.57	13:22:59.80	0	0.2s	+2	3°	17°
81	Tmp	203	0.282	13:23:42.07	13:23:41.67	0	0.4s	-4	6°	17°
82	Tmp	205	0.514	13:24:11.23	13:24:11.46	0	0.2s	+2	8°	17°
83	Tmp	208	1.310	13:39:29.91	13:39:29.89	0	0.0s	-0	2°	17°
84	Tmp	208	1.816	13:40:13.28	13:40:12.70	0	0.6s	-6	18°	17°
85	Tmp	212	4.278	13:44:32.32	13:44:31.92	0	0.4s	-4	16°	17°
86	Tmp	212	6.137	13:47:55.12	13:47:56.33	0	1.2s	+12	13°	17°

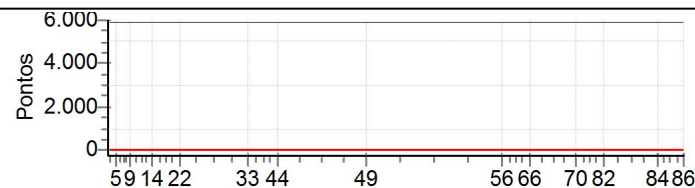
Num	30	Pen	0	PCZ	5	Total PP	8891	Col. Final	17°
-----	----	-----	---	-----	---	----------	------	------------	-----



N u m	31 / Arno Jose de Melo / Leonardo Agostinho de Melo											
	31		Cat / NL / Largada								Graduado / 31 / 10:31:00	
	NC					Sao Jose					Troller	
PC	Tp	Trc	KmPC	Ideal	Passagem	Pen	Erro	Pontos	NoPC	AtePC		
1	Tmp	4	0.434	10:56:47.20		0		+6000	22°	22°		
2	Tmp	6	0.643	10:57:14.11		0		+6000	22°	22°		
3	Tmp	7	0.820	10:57:34.05		0		+6000	22°	22°		
4	Tmp	9	1.287	10:58:28.54		0		+6000	22°	22°		
5	Tmp	10	1.638	10:59:11.44		0		+6000	22°	22°		
6	Tmp	14	2.081	11:00:32.12		0		+6000	22°	22°		
7	Tmp	15	0.178	11:01:39.68		0		+6000	22°	22°		
8	Tmp	17	0.547	11:02:28.21		0		+6000	22°	22°		
9	Tmp	18	1.025	11:03:37.16		0		+6000	22°	22°		
10	Tmp	24	1.673	11:07:18.27		0		+6000	22°	22°		
11	Tmp	27	2.329	11:08:21.77		0		+6000	22°	22°		
12	Tmp	28	2.715	11:08:58.42		0		+6000	22°	22°		
13	Tmp	30	2.963	11:09:24.47		0		+6000	22°	22°		
14	Tmp	33	3.157	11:09:49.76		0		+6000	22°	22°		
15	Tmp	35	3.386	11:10:18.45		0		+6000	22°	22°		
16	Tmp	37	3.510	11:10:37.16		0		+6000	22°	22°		
17	Tmp	39	3.690	11:10:59.66		0		+6000	22°	22°		
18	Tmp	44	0.402	11:13:06.79		0		+6000	22°	22°		
19	Tmp	46	1.051	11:14:03.83		0		+6000	22°	22°		
20	Tmp	46	1.497	11:14:48.43		0		+6000	22°	22°		
21	Tmp	48	2.192	11:16:10.82		0		+6000	22°	22°		
22	Tmp	51	3.217	11:18:02.84		0		+6000	22°	22°		
23	Tmp	60	0.209	11:34:44.85		0		+6000	22°	22°		
24	Tmp	60	0.333	11:35:01.38		0		+6000	21°	22°		
25	Tmp	60	0.581	11:35:34.45		0		+6000	21°	22°		
26	Tmp	61	0.715	11:35:51.71		0		+6000	22°	22°		
27	Pass	63	0.928	11:36:21.60		0		+6000	22°	22°		
28	Tmp	67	1.012	11:36:51.15		0		+6000	21°	22°		
29	Tmp	68	1.178	11:37:17.78		0		+6000	21°	22°		
30	Pass	69	1.283	11:37:35.14		0		+6000	22°	22°		
31	Tmp	71	1.444	11:38:03.83		0		+6000	22°	22°		
32	Tmp	71	1.520	11:38:16.86		0		+6000	22°	22°		
33	Tmp	73	1.653	11:38:40.79		0		+6000	21°	22°		
34	Tmp	81	0.161	11:40:12.77		0		+6000	21°	22°		
35	Tmp	88	0.729	11:41:53.78		0		+6000	21°	22°		
36	Tmp	92	1.081	11:42:59.02		0		+6000	21°	22°		
37	Tmp	97	0.053	11:43:43.37		0		+6000	22°	22°		
38	Tmp	98	0.141	11:43:58.44		0		+6000	22°	22°		
39	Tmp	100	0.326	11:44:24.73		0		+6000	21°	22°		
40	Tmp	102	0.463	11:44:54.72		0		+6000	21°	22°		
41	Tmp	106	0.717	11:45:40.84		0		+6000	21°	22°		
42	Tmp	107	0.898	11:46:05.85		0		+6000	22°	22°		
43	Pass	114	1.185	11:47:00.21		0		+6000	22°	22°		
44	Tmp	117	1.404	11:47:39.40		0		+6000	22°	22°		
45	Tmp	120	0.241	12:08:29.20		0		+6000	22°	22°		
46	Tmp	121	0.561	12:08:54.70		0		+6000	22°	22°		
47	Tmp	124	0.106	12:11:32.06		0		+6000	22°	22°		
48	Tmp	125	0.623	12:12:09.19		0		+6000	22°	22°		
49	Tmp	131	1.775	12:13:53.28		0		+6000	22°	22°		
50	Tmp	140	1.484	12:48:27.97		0		+6000	22°	22°		
51	Tmp	143	0.409	12:49:43.83		0		+6000	22°	22°		
52	Tmp	143	0.701	12:50:13.03		0		+6000	22°	22°		
53	Tmp	144	1.040	12:50:49.18		0		+6000	22°	22°		
54	Tmp	147	2.313	12:52:53.56		0		+6000	22°	22°		
55	Tmp	151	2.958	12:54:01.28		0		+6000	22°	22°		
56	Tmp	152	3.143	12:54:19.06		0		+6000	22°	22°		
57	Tmp	154	3.485	12:54:53.90		0		+6000	22°	22°		
58	Tmp	155	3.738	12:55:25.72		0		+6000	22°	22°		
59	Tmp	160	4.238	12:56:35.91		0		+6000	22°	22°		
60	Tmp	160	4.384	12:56:55.38		0		+6000	22°	22°		
61	Tmp	161	4.543	12:57:11.98		0		+6000	22°	22°		

62	Tmp	162	4.960	12:58:04.68		0		+6000	22°	22°
63	Tmp	167	0.442	12:59:10.62		0		+6000	22°	22°
64	Tmp	169	0.837	12:59:53.03		0		+6000	22°	22°
65	Tmp	176	0.836	13:02:18.68		0		+6000	22°	22°
66	Tmp	177	1.219	13:03:04.50		0		+6000	22°	22°
67	Tmp	181	0.379	13:13:56.79		0		+6000	22°	22°
68	Tmp	183	0.875	13:14:45.15		0		+6000	22°	22°
69	Tmp	185	1.338	13:15:33.65		0		+6000	22°	22°
70	Tmp	188	1.985	13:16:42.33		0		+6000	22°	22°
72	Tmp	192	0.563	13:17:54.56		0		+6000	22°	22°
73	Tmp	195	1.255	13:19:05.47		0		+6000	22°	22°
74	Tmp	197	1.479	13:19:33.78		0		+6000	22°	22°
75	Tmp	198	1.626	13:19:46.73		0		+6000	22°	22°
76	Tmp	199	2.521	13:21:05.57		0		+6000	22°	22°
77	Tmp	201	2.716	13:21:28.18		0		+6000	22°	22°
78	Tmp	201	3.622	13:22:51.81		0		+6000	22°	22°
79	Tmp	201	4.167	13:23:42.12		0		+6000	22°	22°
80	Tmp	202	4.370	13:23:59.57		0		+6000	22°	22°
81	Tmp	203	0.282	13:24:42.07		0		+6000	22°	22°
82	Tmp	205	0.514	13:25:11.23		0		+6000	22°	22°
83	Tmp	208	1.310	13:40:29.91		0		+6000	22°	22°
84	Tmp	208	1.816	13:41:13.28		0		+6000	22°	22°
85	Tmp	212	4.278	13:45:32.32		0		+6000	22°	22°
86	Tmp	212	6.137	13:48:55.12		0		+6000	22°	22°

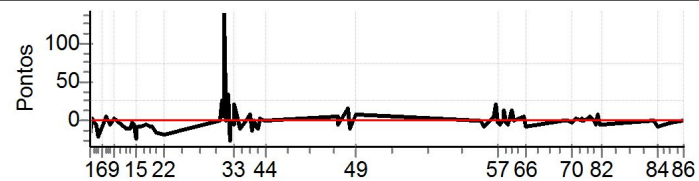
Num	31	Pen	0	PCZ	0	Total PP	510000	Col. Final	NC
-----	----	-----	---	-----	---	----------	--------	------------	----



N	u	m	32 / Jose Schazmann / Edson Baretta		Cat / NL / Largada		Graduado / 32 / 10:32:00				
			5°	Joaçaba		Troler					
				PC	TP	TRC	KmPC	Ideal	Passagem	Pen	Erro
1	Tmp	4	0.434	10:57:47.20	10:57:45.81	0	1.4s	-14	20°	20°	
2	Tmp	6	0.643	10:58:14.11	10:58:14.60	0	0.5s	+5	11°	17°	
3	Tmp	7	0.820	10:58:34.05	10:58:34.22	0	0.2s	+2	3°	11°	
4	Tmp	9	1.287	10:59:28.54	10:59:28.07	0	0.5s	-5	12°	11°	
5	Tmp	10	1.638	11:00:11.44	11:00:09.45	0	2.0s	-20	21°	19°	
6	Tmp	14	2.081	11:01:32.12	11:01:31.32	0	0.8s	-8	16°	19°	
7	Tmp	15	0.178	11:02:39.68	11:02:40.29	0	0.6s	+6	14°	19°	
8	Tmp	17	0.547	11:03:28.21	11:03:27.69	0	0.5s	-5	6°	17°	
9	Tmp	18	1.025	11:04:37.16	11:04:37.51	0	0.4s	+4	10°	17°	
10	Tmp	24	1.673	11:08:18.27	11:08:17.35	0	0.9s	-9	17°	16°	
11	Tmp	27	2.329	11:09:21.77	11:09:20.90	0	0.9s	-9	16°	14°	
12	Tmp	28	2.715	11:09:58.42	11:09:58.25	0	0.2s	-2	9°	14°	
13	Tmp	30	2.963	11:10:24.47	11:10:24.20	0	0.3s	-3	8°	13°	
14	Tmp	33	3.157	11:10:49.76	11:10:47.46	0	2.3s	[-23]	16°	14°	
15	Tmp	35	3.386	11:11:18.45	11:11:17.44	0	1.0s	-10	15°	14°	
16	Tmp	37	3.510	11:11:37.16	11:11:36.54	0	0.6s	-6	12°	14°	
17	Tmp	39	3.690	11:11:59.66	11:11:58.82	0	0.8s	-8	11°	13°	
18	Tmp	44	0.402	11:14:06.79	11:14:06.49	0	0.3s	-3	5°	13°	
19	Tmp	46	1.051	11:15:03.83	11:15:03.21	0	0.6s	-6	13°	13°	
20	Tmp	46	1.497	11:15:48.43	11:15:47.84	0	0.6s	-6	11°	13°	
21	Tmp	48	2.192	11:17:10.82	11:17:09.29	0	1.5s	-15	20°	13°	
22	Tmp	51	3.217	11:19:02.84	11:19:01.21	0	1.6s	-16	20°	16°	
23	Tmp	60	0.209	11:35:44.85	11:35:44.83	0	0.0s	-0	1°	13°	
24	Tmp	60	0.333	11:36:01.38	11:36:04.00	0	2.6s	[+26]	7°	13°	
25	Tmp	60	0.581	11:36:34.45	11:36:35.12	0	0.7s	+7	8°	9°	
26	Tmp	61	0.715	11:36:51.71	11:37:05.92	0	14.2s	[+142]	15°	9°	
27	Pass	63	0.928	11:37:21.60	11:37:33.00	0	11.4s	+0	15°	9°	
28	Tmp	67	1.012	11:37:51.15	11:37:54.52	0	3.4s	+34	11°	11°	
29	Tmp	68	1.178	11:38:17.78	11:38:15.25	0	2.5s	[-25]	14°	12°	
30	Pass	69	1.283	11:38:35.14	11:37:54.43	0	40.7s	+0	15°	12°	
31	Tmp	71	1.444	11:39:03.83	11:39:03.63	0	0.2s	-2	3°	12°	
32	Tmp	71	1.520	11:39:16.86	11:39:16.47	0	0.4s	-4	8°	11°	
33	Tmp	73	1.653	11:39:40.79	11:39:42.93	0	2.1s	[+21]	14°	11°	
34	Tmp	81	0.161	11:41:12.77	11:41:11.75	0	1.0s	-10	12°	10°	
35	Tmp	88	0.729	11:42:53.78	11:42:54.00	0	0.2s	+2	2°	10°	
36	Tmp	92	1.081	11:43:59.02	11:43:59.84	0	0.8s	+8	9°	10°	
37	Tmp	97	0.053	11:44:43.37	11:44:42.12	0	1.3s	-13	14°	10°	
38	Tmp	98	0.141	11:44:58.44	11:44:58.32	0	0.1s	-1	2°	10°	
39	Tmp	100	0.326	11:45:24.73	11:45:24.95	0	0.2s	+2	3°	9°	
40	Tmp	102	0.463	11:45:54.72	11:45:54.16	0	0.6s	-6	7°	10°	
41	Tmp	106	0.717	11:46:40.84	11:46:39.86	0	1.0s	-10	12°	10°	
42	Tmp	107	0.898	11:47:05.85	11:47:06.39	0	0.5s	+5	7°	9°	
43	Pass	114	1.185	11:48:00.21	11:48:00.82	0	0.6s	+0	15°	9°	
44	Tmp	117	1.404	11:48:39.40	11:48:39.44	0	0.0s	+0	1°	9°	
45	Tmp	120	0.241	12:09:29.20	12:09:29.76	0	0.6s	+6	19°	9°	
46	Tmp	121	0.561	12:09:54.70	12:09:54.37	0	0.3s	-3	14°	9°	
47	Tmp	124	0.106	12:12:32.06	12:12:33.73	0	1.7s	+17	18°	9°	
48	Tmp	125	0.623	12:13:09.19	12:13:08.34	0	0.9s	-9	20°	9°	
49	Tmp	131	1.775	12:14:53.28	12:14:54.21	0	0.9s	+9	19°	9°	
50	Tmp	140	1.484	12:49:27.97	12:49:28.02	0	0.1s	+1	2°	9°	
51	Tmp	143	0.409	12:50:43.83	12:50:43.94	0	0.1s	+1	3°	9°	
52	Tmp	143	0.701	12:51:13.03	12:51:12.81	0	0.2s	-2	3°	9°	
53	Tmp	144	1.040	12:51:49.18	12:51:48.54	0	0.6s	-6	15°	9°	
54	Tmp	147	2.313	12:53:53.56	12:53:53.55	0	0.0s	-0	1°	9°	
55	Tmp	151	2.958	12:55:01.28	12:55:01.89	0	0.6s	+6	7°	9°	
56	Tmp	152	3.143	12:55:19.06	12:55:21.27	0	2.2s	[+22]	6°	9°	
57	Tmp	154	3.485	12:55:53.90	12:55:53.74	0	0.2s	-2	4°	8°	
58	Tmp	155	3.738	12:56:25.72	12:56:25.27	0	0.5s	-5	5°	8°	
59	Tmp	160	4.238	12:57:35.91	12:57:36.17	0	0.3s	+3	6°	8°	
60	Tmp	160	4.384	12:57:55.38	12:57:56.78	0	1.4s	+14	15°	8°	
61	Tmp	161	4.543	12:58:11.98	12:58:11.75	0	0.2s	-2	11°	8°	

62	Tmp	162	4.960	12:59:04.68	12:59:04.35	0	0.3s	-3	6°	8°
63	Tmp	167	0.442	13:00:10.62	13:00:12.16	0	1.5s	+15	12°	8°
64	Tmp	169	0.837	13:00:53.03	13:00:53.09	0	0.1s	+1	5°	8°
65	Tmp	176	0.836	13:03:18.68	13:03:19.40	0	0.7s	+7	16°	8°
66	Tmp	177	1.219	13:04:04.50	13:04:03.66	0	0.8s	-8	12°	8°
67	Tmp	181	0.379	13:14:56.79	13:14:56.90	0	0.1s	+1	4°	8°
68	Tmp	183	0.875	13:15:45.15	13:15:45.28	0	0.1s	+1	5°	8°
69	Tmp	185	1.338	13:16:33.65	13:16:33.64	0	0.0s	-0	1°	8°
70	Tmp	188	1.985	13:17:42.33	13:17:42.19	0	0.1s	-1	4°	8°
72	Tmp	192	0.563	13:18:54.56	13:18:54.92	0	0.4s	+4	10°	8°
73	Tmp	195	1.255	13:20:05.47	13:20:05.45	0	0.0s	-0	1°	6°
74	Tmp	197	1.479	13:20:33.78	13:20:34.13	0	0.4s	+4	11°	6°
75	Tmp	198	1.626	13:20:46.73	13:20:46.94	0	0.2s	+2	10°	6°
76	Tmp	199	2.521	13:22:05.57	13:22:06.08	0	0.5s	+5	14°	5°
77	Tmp	201	2.716	13:22:28.18	13:22:28.87	0	0.7s	+7	14°	6°
78	Tmp	201	3.622	13:23:51.81	13:23:51.77	0	0.0s	-0	3°	5°
79	Tmp	201	4.167	13:24:42.12	13:24:41.85	0	0.3s	-3	5°	5°
80	Tmp	202	4.370	13:24:59.57	13:25:00.46	0	0.9s	+9	15°	5°
81	Tmp	203	0.282	13:25:42.07	13:25:41.58	0	0.5s	-5	11°	5°
82	Tmp	205	0.514	13:26:11.23	13:26:10.75	0	0.5s	-5	14°	5°
83	Tmp	208	1.310	13:41:29.91	13:41:30.08	0	0.2s	+2	12°	5°
84	Tmp	208	1.816	13:42:13.28	13:42:12.73	0	0.6s	-6	17°	5°
85	Tmp	212	4.278	13:46:32.32	13:46:32.19	0	0.1s	-1	7°	5°
86	Tmp	212	6.137	13:49:55.12	13:49:55.31	0	0.2s	+2	4°	5°

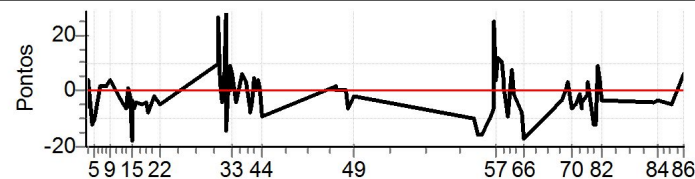
Num	32	Pen	0	PCZ	6	Total PP	444	Col. Final	5°
-----	----	-----	---	-----	---	----------	-----	------------	----



N	u	m	34		34 / Volney Reinke / Joao Candido Carneiro da Cunha									
			2°	Jaragua do Sul	Cat / NL / Largada		Graduado / 34 / 10:34:00							
					TR4R	PC	TP	TRC	KmPC	Ideal	Passagem	Pen	Erro	Pontos
1	Tmp	4	0.434	10:59:47.20	10:59:46.62	0	0.6s	-6	12°	12°				
2	Tmp	6	0.643	11:00:14.11	11:00:14.33	0	0.2s	+2	5°	10°				
3	Tmp	7	0.820	11:00:34.05	11:00:34.41	0	0.4s	+4	9°	6°				
4	Tmp	9	1.287	11:01:28.54	11:01:27.33	0	1.2s	-12	21°	9°				
5	Tmp	10	1.638	11:02:11.44	11:02:10.39	0	1.1s	-11	14°	14°				
6	Tmp	14	2.081	11:03:32.12	11:03:32.31	0	0.2s	+2	3°	9°				
7	Tmp	15	0.178	11:04:39.68	11:04:39.85	0	0.2s	+2	5°	8°				
8	Tmp	17	0.547	11:05:28.21	11:05:28.37	0	0.2s	+2	4°	3°				
9	Tmp	18	1.025	11:06:37.16	11:06:37.59	0	0.4s	+4	9°	4°				
10	Tmp	24	1.673	11:10:18.27	11:10:17.91	0	0.4s	-4	8°	4°				
11	Tmp	27	2.329	11:11:21.77	11:11:21.21	0	0.6s	-6	12°	4°				
12	Tmp	28	2.715	11:11:58.42	11:11:58.54	0	0.1s	+1	4°	4°				
13	Tmp	30	2.963	11:12:24.47	11:12:24.25	0	0.2s	-2	4°	4°				
14	Tmp	33	3.157	11:12:49.76	11:12:48.00	0	1.8s	[-18]	15°	3°				
15	Tmp	35	3.386	11:13:18.45	11:13:18.13	0	0.3s	-3	5°	2°				
16	Tmp	37	3.510	11:13:37.16	11:13:36.59	0	0.6s	-6	11°	4°				
17	Tmp	39	3.690	11:13:59.66	11:13:59.31	0	0.4s	-4	7°	2°				
18	Tmp	44	0.402	11:16:06.79	11:16:06.34	0	0.5s	-5	14°	3°				
19	Tmp	46	1.051	11:17:03.83	11:17:03.43	0	0.4s	-4	11°	4°				
20	Tmp	46	1.497	11:17:48.43	11:17:47.66	0	0.8s	-8	14°	5°				
21	Tmp	48	2.192	11:19:10.82	11:19:10.59	0	0.2s	-2	5°	4°				
22	Tmp	51	3.217	11:21:02.84	11:21:02.35	0	0.5s	-5	9°	4°				
23	Tmp	60	0.209	11:37:44.85	11:37:45.88	0	1.0s	+10	13°	4°				
24	Tmp	60	0.333	11:38:01.38	11:38:04.07	0	2.7s	[+27]	8°	3°				
25	Tmp	60	0.581	11:38:34.45	11:38:34.79	0	0.3s	+3	4°	2°				
26	Tmp	61	0.715	11:38:51.71	11:38:51.36	0	0.4s	-4	5°	2°				
27	Pass	63	0.928	11:39:21.60	11:39:29.92	0	8.3s	+0	14°	2°				
28	Tmp	67	1.012	11:39:51.15	11:39:54.00	0	2.9s	[+29]	10°	2°				
29	Tmp	68	1.178	11:40:17.78	11:40:16.41	0	1.4s	-14	9°	2°				
30	Pass	69	1.283	11:40:35.14	11:39:54.17	0	41.0s	+0	14°	2°				
31	Tmp	71	1.444	11:41:03.83	11:41:03.79	0	0.0s	-0	1°	2°				
32	Tmp	71	1.520	11:41:16.86	11:41:17.75	0	0.9s	+9	12°	2°				
33	Tmp	73	1.653	11:41:40.79	11:41:41.40	0	0.6s	+6	6°	2°				
34	Tmp	81	0.161	11:43:12.77	11:43:12.34	0	0.4s	-4	6°	2°				
35	Tmp	88	0.729	11:44:53.78	11:44:54.34	0	0.6s	+6	8°	2°				
36	Tmp	92	1.081	11:45:59.02	11:45:59.30	0	0.3s	+3	5°	2°				
37	Tmp	97	0.053	11:46:43.37	11:46:42.80	0	0.6s	-6	9°	2°				
38	Tmp	98	0.141	11:46:58.44	11:46:57.66	0	0.8s	-8	14°	2°				
39	Tmp	100	0.326	11:47:24.73	11:47:24.37	0	0.4s	-4	7°	2°				
40	Tmp	102	0.463	11:47:54.72	11:47:55.26	0	0.5s	+5	6°	2°				
41	Tmp	106	0.717	11:48:40.84	11:48:40.87	0	0.0s	+0	1°	2°				
42	Tmp	107	0.898	11:49:05.85	11:49:06.29	0	0.4s	+4	5°	2°				
43	Pass	114	1.185	11:50:00.21	11:50:00.67	0	0.5s	+0	14°	2°				
44	Tmp	117	1.404	11:50:39.40	11:50:38.51	0	0.9s	-9	12°	2°				
45	Tmp	120	0.241	12:11:29.20	12:11:29.42	0	0.2s	+2	7°	2°				
46	Tmp	121	0.561	12:11:54.70	12:11:54.72	0	0.0s	+0	4°	2°				
47	Tmp	124	0.106	12:14:32.06	12:14:32.03	0	0.0s	-0	1°	2°				
48	Tmp	125	0.623	12:15:09.19	12:15:08.57	0	0.6s	-6	15°	2°				
49	Tmp	131	1.775	12:16:53.28	12:16:53.08	0	0.2s	-2	7°	2°				
50	Tmp	140	1.484	12:51:27.97	12:51:26.98	0	1.0s	-10	20°	2°				
51	Tmp	143	0.409	12:52:43.83	12:52:42.22	0	1.6s	[-16]	21°	2°				
52	Tmp	143	0.701	12:53:13.03	12:53:11.42	0	1.6s	-16	21°	2°				
53	Tmp	144	1.040	12:53:49.18	12:53:47.59	0	1.6s	-16	21°	2°				
54	Tmp	147	2.313	12:55:53.56	12:55:52.53	0	1.0s	-10	18°	2°				
55	Tmp	151	2.958	12:57:01.28	12:57:00.65	0	0.6s	-6	6°	2°				
56	Tmp	152	3.143	12:57:19.06	12:57:21.59	0	2.5s	[+25]	9°	2°				
57	Tmp	154	3.485	12:57:53.90	12:57:54.27	0	0.4s	+4	8°	2°				
58	Tmp	155	3.738	12:58:25.72	12:58:26.94	0	1.2s	+12	10°	2°				
59	Tmp	160	4.238	12:59:35.91	12:59:36.98	0	1.1s	+11	14°	2°				
60	Tmp	160	4.384	12:59:55.38	12:59:55.68	0	0.3s	+3	6°	2°				
61	Tmp	161	4.543	13:00:11.98	13:00:12.04	0	0.1s	+1	4°	2°				

62	Tmp	162	4.960	13:01:04.68	13:01:03.75	0	0.9s	-9	15°	2°
63	Tmp	167	0.442	13:02:10.62	13:02:11.44	0	0.8s	+8	4°	2°
64	Tmp	169	0.837	13:02:53.03	13:02:52.94	0	0.1s	-1	4°	2°
65	Tmp	176	0.836	13:05:18.68	13:05:17.88	0	0.8s	-8	17°	2°
66	Tmp	177	1.219	13:06:04.50	13:06:02.85	0	1.7s	[-17]	19°	2°
67	Tmp	181	0.379	13:16:56.79	13:16:56.49	0	0.3s	-3	11°	2°
68	Tmp	183	0.875	13:17:45.15	13:17:45.13	0	0.0s	-0	2°	2°
69	Tmp	185	1.338	13:18:33.65	13:18:33.91	0	0.3s	+3	4°	2°
70	Tmp	188	1.985	13:19:42.33	13:19:41.75	0	0.6s	-6	11°	2°
72	Tmp	192	0.563	13:20:54.56	13:20:54.10	0	0.5s	-5	15°	2°
73	Tmp	195	1.255	13:22:05.47	13:22:05.35	0	0.1s	-1	2°	2°
74	Tmp	197	1.479	13:22:33.78	13:22:33.20	0	0.6s	-6	17°	2°
75	Tmp	198	1.626	13:22:46.73	13:22:46.34	0	0.4s	-4	15°	2°
76	Tmp	199	2.521	13:24:05.57	13:24:05.51	0	0.1s	-1	6°	2°
77	Tmp	201	2.716	13:24:28.18	13:24:28.50	0	0.3s	+3	5°	2°
78	Tmp	201	3.622	13:25:51.81	13:25:50.60	0	1.2s	-12	19°	2°
79	Tmp	201	4.167	13:26:42.12	13:26:40.91	0	1.2s	-12	20°	2°
80	Tmp	202	4.370	13:26:59.57	13:27:00.51	0	0.9s	+9	14°	2°
81	Tmp	203	0.282	13:27:42.07	13:27:42.44	0	0.4s	+4	5°	2°
82	Tmp	205	0.514	13:28:11.23	13:28:10.96	0	0.3s	-3	9°	2°
83	Tmp	208	1.310	13:43:29.91	13:43:29.55	0	0.4s	-4	20°	2°
84	Tmp	208	1.816	13:44:13.28	13:44:12.97	0	0.3s	-3	8°	2°
85	Tmp	212	4.278	13:48:32.32	13:48:31.86	0	0.5s	-5	17°	2°
86	Tmp	212	6.137	13:51:55.12	13:51:55.68	0	0.6s	+6	6°	2°

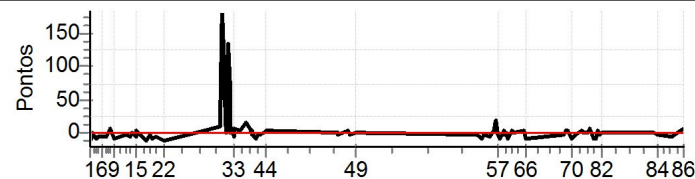
Num	34	Pen	0	PCZ	5	Total PP	405	Col. Final	2°
-----	----	-----	---	-----	---	----------	-----	------------	----



N	u	m	37 / Paulo Roberto de Goes / Thiago Medeiros Stapazzoli									
			Cat / NL / Largada		Graduado / 37 / 10:37:00							
			Joinville					Pajero				
PC	TP	TRC	KmPC	Ideal	Passagem	Pen	Erro	Pontos	NoPC	AtePC		
1	Tmp	4	0.434	11:02:47.20	11:02:46.14	0	1.1s	[-11]	17°	17°		
2	Tmp	6	0.643	11:03:14.11	11:03:13.73	0	0.4s	-4	8°	15°		
3	Tmp	7	0.820	11:03:34.05	11:03:34.29	0	0.2s	+2	2°	7°		
4	Tmp	9	1.287	11:04:28.54	11:04:27.84	0	0.7s	-7	17°	13°		
5	Tmp	10	1.638	11:05:11.44	11:05:10.88	0	0.6s	-6	6°	8°		
6	Tmp	14	2.081	11:06:32.12	11:06:31.63	0	0.5s	-5	8°	8°		
7	Tmp	15	0.178	11:07:39.68	11:07:39.20	0	0.5s	-5	13°	9°		
8	Tmp	17	0.547	11:08:28.21	11:08:28.82	0	0.6s	+6	9°	9°		
9	Tmp	18	1.025	11:09:37.16	11:09:36.50	0	0.7s	-7	17°	11°		
10	Tmp	24	1.673	11:13:18.27	11:13:17.93	0	0.3s	-3	6°	9°		
11	Tmp	27	2.329	11:14:21.77	11:14:21.25	0	0.5s	-5	10°	7°		
12	Tmp	28	2.715	11:14:58.42	11:14:58.61	0	0.2s	+2	8°	7°		
13	Tmp	30	2.963	11:15:24.47	11:15:24.18	0	0.3s	-3	7°	6°		
14	Tmp	33	3.157	11:15:49.76	11:15:49.26	0	0.5s	-5	6°	5°		
15	Tmp	35	3.386	11:16:18.45	11:16:18.79	0	0.3s	+3	4°	5°		
16	Tmp	37	3.510	11:16:37.16	11:16:37.26	0	0.1s	+1	3°	5°		
17	Tmp	39	3.690	11:16:59.66	11:16:59.36	0	0.3s	-3	5°	4°		
18	Tmp	44	0.402	11:19:06.79	11:19:05.70	0	1.1s	[-11]	19°	6°		
19	Tmp	46	1.051	11:20:03.83	11:20:03.73	0	0.1s	-1	2°	3°		
20	Tmp	46	1.497	11:20:48.43	11:20:47.72	0	0.7s	-7	12°	3°		
21	Tmp	48	2.192	11:22:10.82	11:22:10.35	0	0.5s	-5	8°	5°		
22	Tmp	51	3.217	11:24:02.84	11:24:01.82	0	1.0s	[-10]	15°	5°		
23	Tmp	60	0.209	11:40:44.85	11:40:45.89	0	1.0s	+10	12°	5°		
24	Tmp	60	0.333	11:41:01.38	11:41:19.64	0	18.3s	[+183]	18°	4°		
25	Tmp	60	0.581	11:41:34.45	11:41:45.29	0	10.8s	+108	14°	13°		
26	Tmp	61	0.715	11:41:51.71	11:42:00.68	0	9.0s	+90	13°	13°		
27	Pass	63	0.928	11:42:21.60	11:42:49.44	0	27.8s	+0	13°	13°		
28	Tmp	67	1.012	11:42:51.15	11:43:04.78	0	13.6s	+136	17°	14°		
29	Tmp	68	1.178	11:43:17.78	11:43:24.75	0	7.0s	+70	15°	14°		
30	Pass	69	1.283	11:43:35.14	11:43:37.48	0	2.3s	+0	13°	14°		
31	Tmp	71	1.444	11:44:03.83	11:44:04.38	0	0.6s	+6	8°	14°		
32	Tmp	71	1.520	11:44:16.86	11:44:16.38	0	0.5s	-5	9°	14°		
33	Tmp	73	1.653	11:44:40.79	11:44:41.36	0	0.6s	+6	5°	14°		
34	Tmp	81	0.161	11:46:12.77	11:46:13.06	0	0.3s	+3	5°	14°		
35	Tmp	88	0.729	11:47:53.78	11:47:55.23	0	1.5s	[+15]	14°	14°		
36	Tmp	92	1.081	11:48:59.02	11:48:59.67	0	0.7s	+7	8°	14°		
37	Tmp	97	0.053	11:49:43.37	11:49:43.14	0	0.2s	-2	2°	14°		
38	Tmp	98	0.141	11:49:58.44	11:49:58.72	0	0.3s	+3	6°	14°		
39	Tmp	100	0.326	11:50:24.73	11:50:24.30	0	0.4s	-4	6°	14°		
40	Tmp	102	0.463	11:50:54.72	11:50:53.81	0	0.9s	-9	10°	14°		
41	Tmp	106	0.717	11:51:40.84	11:51:40.56	0	0.3s	-3	6°	14°		
42	Tmp	107	0.898	11:52:05.85	11:52:05.54	0	0.3s	-3	3°	13°		
43	Pass	114	1.185	11:53:00.21	11:53:01.08	0	0.9s	+0	13°	14°		
44	Tmp	117	1.404	11:53:39.40	11:53:39.93	0	0.5s	+5	8°	13°		
45	Tmp	120	0.241	12:14:29.20	12:14:29.18	0	0.0s	-0	3°	13°		
46	Tmp	121	0.561	12:14:54.70	12:14:54.61	0	0.1s	-1	7°	12°		
47	Tmp	124	0.106	12:17:32.06	12:17:32.47	0	0.4s	+4	5°	12°		
48	Tmp	125	0.623	12:18:09.19	12:18:09.06	0	0.1s	-1	4°	12°		
49	Tmp	131	1.775	12:19:53.28	12:19:53.33	0	0.1s	+1	5°	12°		
50	Tmp	140	1.484	12:54:27.97	12:54:27.64	0	0.3s	-3	11°	12°		
51	Tmp	143	0.409	12:55:43.83	12:55:43.30	0	0.5s	-5	12°	12°		
52	Tmp	143	0.701	12:56:13.03	12:56:12.22	0	0.8s	-8	16°	12°		
53	Tmp	144	1.040	12:56:49.18	12:56:48.91	0	0.3s	-3	10°	12°		
54	Tmp	147	2.313	12:58:53.56	12:58:53.00	0	0.6s	-6	12°	12°		
55	Tmp	151	2.958	13:00:01.28	13:00:01.80	0	0.5s	+5	5°	12°		
56	Tmp	152	3.143	13:00:19.06	13:00:20.95	0	1.9s	[+19]	2°	12°		
57	Tmp	154	3.485	13:00:53.90	13:00:53.74	0	0.2s	-2	3°	12°		
58	Tmp	155	3.738	13:01:25.72	13:01:24.92	0	0.8s	-8	9°	12°		
59	Tmp	160	4.238	13:02:35.91	13:02:36.19	0	0.3s	+3	5°	12°		
60	Tmp	160	4.384	13:02:55.38	13:02:55.08	0	0.3s	-3	5°	12°		
61	Tmp	161	4.543	13:03:11.98	13:03:12.21	0	0.2s	+2	10°	12°		

62	Tmp	162	4.960	13:04:04.68	13:04:03.92	0	0.8s	-8	13°	12°
63	Tmp	167	0.442	13:05:10.62	13:05:11.13	0	0.5s	+5	1°	12°
64	Tmp	169	0.837	13:05:53.03	13:05:53.18	0	0.2s	+2	10°	12°
65	Tmp	176	0.836	13:08:18.68	13:08:19.18	0	0.5s	+5	13°	12°
66	Tmp	177	1.219	13:09:04.50	13:09:03.77	0	0.7s	-7	10°	12°
67	Tmp	181	0.379	13:19:56.79	13:19:56.61	0	0.2s	-2	7°	12°
68	Tmp	183	0.875	13:20:45.15	13:20:45.67	0	0.5s	+5	13°	12°
69	Tmp	185	1.338	13:21:33.65	13:21:34.09	0	0.4s	+4	5°	12°
70	Tmp	188	1.985	13:22:42.33	13:22:41.61	0	0.7s	-7	13°	12°
72	Tmp	192	0.563	13:23:54.56	13:23:54.33	0	0.2s	-2	5°	12°
73	Tmp	195	1.255	13:25:05.47	13:25:05.77	0	0.3s	+3	6°	12°
74	Tmp	197	1.479	13:25:33.78	13:25:34.07	0	0.3s	+3	9°	12°
75	Tmp	198	1.626	13:25:46.73	13:25:46.82	0	0.1s	+1	5°	12°
76	Tmp	199	2.521	13:27:05.57	13:27:05.74	0	0.2s	+2	8°	12°
77	Tmp	201	2.716	13:27:28.18	13:27:28.82	0	0.6s	+6	11°	12°
78	Tmp	201	3.622	13:28:51.81	13:28:50.95	0	0.9s	-9	14°	12°
79	Tmp	201	4.167	13:29:42.12	13:29:41.21	0	0.9s	-9	18°	12°
80	Tmp	202	4.370	13:29:59.57	13:30:00.08	0	0.5s	+5	10°	12°
81	Tmp	203	0.282	13:30:42.07	13:30:41.96	0	0.1s	-1	2°	12°
82	Tmp	205	0.514	13:31:11.23	13:31:11.19	0	0.0s	-0	1°	12°
83	Tmp	208	1.310	13:46:29.91	13:46:30.03	0	0.1s	+1	7°	12°
84	Tmp	208	1.816	13:47:13.28	13:47:13.09	0	0.2s	-2	5°	12°
85	Tmp	212	4.278	13:51:32.32	13:51:31.91	0	0.4s	-4	15°	12°
86	Tmp	212	6.137	13:54:55.12	13:54:55.81	0	0.7s	+7	7°	11°

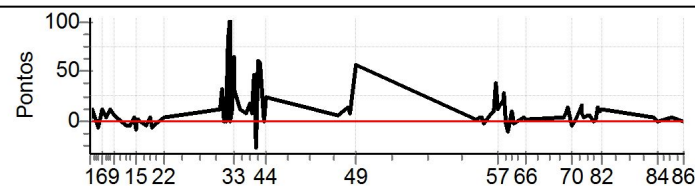
Num	37	Pen	0	PCZ	2	Total PP	705	Col. Final	11°
-----	----	-----	---	-----	---	----------	-----	------------	-----



N	u	m	39 / Luciano Mueller / Giulian Telma		Cat / NL / Largada		Graduado / 39 / 10:39:00		Rio Negrinho		Troller		
			PC	Tp	Trc	KmPC	Ideal	Passagem	Pen	Erro	Pontos	NoPC	AtePC
1	Tmp	4	0.434	11:04:47.20	11:04:47.36	0	0.2s	+2	6°	6°			
2	Tmp	6	0.643	11:05:14.11	11:05:14.56	0	0.5s	+5	10°	9°			
3	Tmp	7	0.820	11:05:34.05	11:05:35.15	0	1.1s	+11	18°	10°			
4	Tmp	9	1.287	11:06:28.54	11:06:28.49	0	0.1s	-1	6°	5°			
5	Tmp	10	1.638	11:07:11.44	11:07:10.74	0	0.7s	-7	9°	6°			
6	Tmp	14	2.081	11:08:32.12	11:08:33.31	0	1.2s	+12	20°	11°			
7	Tmp	15	0.178	11:09:39.68	11:09:39.98	0	0.3s	+3	10°	10°			
8	Tmp	17	0.547	11:10:28.21	11:10:29.43	0	1.2s	+12	16°	14°			
9	Tmp	18	1.025	11:11:37.16	11:11:37.75	0	0.6s	+6	16°	14°			
10	Tmp	24	1.673	11:15:18.27	11:15:17.78	0	0.5s	-5	11°	13°			
11	Tmp	27	2.329	11:16:21.77	11:16:21.39	0	0.4s	-4	7°	9°			
12	Tmp	28	2.715	11:16:58.42	11:16:58.44	0	0.0s	+0	2°	9°			
13	Tmp	30	2.963	11:17:24.47	11:17:24.73	0	0.3s	+3	6°	9°			
14	Tmp	33	3.157	11:17:49.76	11:17:48.90	0	0.9s	-9	9°	8°			
15	Tmp	35	3.386	11:18:18.45	11:18:18.56	0	0.1s	+1	3°	6°			
16	Tmp	37	3.510	11:18:37.16	11:18:37.34	0	0.2s	+2	7°	6°			
17	Tmp	39	3.690	11:18:59.66	11:18:59.52	0	0.1s	-1	1°	5°			
18	Tmp	44	0.402	11:21:06.79	11:21:06.30	0	0.5s	-5	13°	4°			
19	Tmp	46	1.051	11:22:03.83	11:22:04.18	0	0.4s	+4	10°	5°			
20	Tmp	46	1.497	11:22:48.43	11:22:47.86	0	0.6s	-6	10°	4°			
21	Tmp	48	2.192	11:24:10.82	11:24:10.56	0	0.3s	-3	7°	3°			
22	Tmp	51	3.217	11:26:02.84	11:26:03.24	0	0.4s	+4	8°	3°			
23	Tmp	60	0.209	11:42:44.85	11:42:45.94	0	1.1s	+11	16°	3°			
24	Tmp	60	0.333	11:43:01.38	11:43:04.65	0	3.3s	+33	10°	2°			
25	Tmp	60	0.581	11:43:34.45	11:43:34.44	0	0.0s	-0	1°	1°			
26	Tmp	61	0.715	11:43:51.71	11:43:52.35	0	0.6s	+6	8°	1°			
27	Pass	63	0.928	11:44:21.60	11:44:24.66	0	3.1s	+0	12°	1°			
28	Tmp	67	1.012	11:44:51.15	11:44:59.55	0	8.4s	+84	15°	4°			
29	Tmp	68	1.178	11:45:17.78	11:45:28.20	0	10.4s	[+104]	17°	10°			
30	Pass	69	1.283	11:45:35.14	11:44:59.47	0	35.7s	+0	12°	10°			
31	Tmp	71	1.444	11:46:03.83	11:46:04.88	0	1.1s	+11	14°	11°			
32	Tmp	71	1.520	11:46:16.86	11:46:23.50	0	6.6s	+66	19°	12°			
33	Tmp	73	1.653	11:46:40.79	11:46:43.95	0	3.2s	+32	18°	12°			
34	Tmp	81	0.161	11:48:12.77	11:48:13.89	0	1.1s	+11	14°	12°			
35	Tmp	88	0.729	11:49:53.78	11:49:54.56	0	0.8s	+8	10°	11°			
36	Tmp	92	1.081	11:50:59.02	11:51:00.84	0	1.8s	[+18]	14°	11°			
37	Tmp	97	0.053	11:51:43.37	11:51:44.14	0	0.8s	+8	11°	11°			
38	Tmp	98	0.141	11:51:58.44	11:51:59.53	0	1.1s	+11	15°	11°			
39	Tmp	100	0.326	11:52:24.73	11:52:29.37	0	4.6s	+46	16°	12°			
40	Tmp	102	0.463	11:52:54.72	11:52:52.05	0	2.7s	[-27]	15°	11°			
41	Tmp	106	0.717	11:53:40.84	11:53:47.03	0	6.2s	+62	18°	12°			
42	Tmp	107	0.898	11:54:05.85	11:54:11.74	0	5.9s	+59	18°	12°			
43	Pass	114	1.185	11:55:00.21	11:55:03.31	0	3.1s	+0	12°	12°			
44	Tmp	117	1.404	11:55:39.40	11:55:41.89	0	2.5s	[+25]	18°	12°			
45	Tmp	120	0.241	12:16:29.20	12:16:29.65	0	0.5s	+5	16°	12°			
46	Tmp	121	0.561	12:16:54.70	12:16:55.27	0	0.6s	+6	19°	13°			
47	Tmp	124	0.106	12:19:32.06	12:19:33.47	0	1.4s	+14	17°	14°			
48	Tmp	125	0.623	12:20:09.19	12:20:09.93	0	0.7s	+7	17°	14°			
49	Tmp	131	1.775	12:21:53.28	12:21:58.85	0	5.6s	+56	21°	14°			
50	Tmp	140	1.484	12:56:27.97	12:56:28.11	0	0.1s	+1	1°	14°			
51	Tmp	143	0.409	12:57:43.83	12:57:44.10	0	0.3s	+3	7°	14°			
52	Tmp	143	0.701	12:58:13.03	12:58:13.45	0	0.4s	+4	9°	14°			
53	Tmp	144	1.040	12:58:49.18	12:58:48.91	0	0.3s	-3	9°	14°			
54	Tmp	147	2.313	13:00:53.56	13:00:54.10	0	0.5s	+5	11°	14°			
55	Tmp	151	2.958	13:02:01.28	13:02:02.13	0	0.9s	+9	12°	14°			
56	Tmp	152	3.143	13:02:19.06	13:02:22.89	0	3.8s	+38	17°	14°			
57	Tmp	154	3.485	13:02:53.90	13:02:55.00	0	1.1s	+11	15°	14°			
58	Tmp	155	3.738	13:03:25.72	13:03:27.37	0	1.7s	+17	15°	14°			
59	Tmp	160	4.238	13:04:35.91	13:04:38.25	0	2.3s	[+23]	19°	14°			
60	Tmp	160	4.384	13:04:55.38	13:04:58.15	0	2.8s	[+28]	20°	14°			
61	Tmp	161	4.543	13:05:11.98	13:05:11.74	0	0.2s	-2	9°	14°			

62	Tmp	162	4.960	13:06:04.68	13:06:03.58	0	1.1s	-11	16°	14°
63	Tmp	167	0.442	13:07:10.62	13:07:11.53	0	0.9s	+9	5°	14°
64	Tmp	169	0.837	13:07:53.03	13:07:52.85	0	0.2s	-2	9°	14°
65	Tmp	176	0.836	13:10:18.68	13:10:19.11	0	0.4s	+4	10°	14°
66	Tmp	177	1.219	13:11:04.50	13:11:04.63	0	0.1s	+1	1°	14°
67	Tmp	181	0.379	13:21:56.79	13:21:57.15	0	0.4s	+4	15°	14°
68	Tmp	183	0.875	13:22:45.15	13:22:45.80	0	0.7s	+7	16°	14°
69	Tmp	185	1.338	13:23:33.65	13:23:34.90	0	1.3s	+13	18°	14°
70	Tmp	188	1.985	13:24:42.33	13:24:41.92	0	0.4s	-4	7°	14°
72	Tmp	192	0.563	13:25:54.56	13:25:54.76	0	0.2s	+2	4°	14°
73	Tmp	195	1.255	13:27:05.47	13:27:07.00	0	1.5s	+15	21°	14°
74	Tmp	197	1.479	13:27:33.78	13:27:34.54	0	0.8s	+8	19°	14°
75	Tmp	198	1.626	13:27:46.73	13:27:47.12	0	0.4s	+4	14°	14°
76	Tmp	199	2.521	13:29:05.57	13:29:06.17	0	0.6s	+6	16°	14°
77	Tmp	201	2.716	13:29:28.18	13:29:28.77	0	0.6s	+6	10°	14°
78	Tmp	201	3.622	13:30:51.81	13:30:51.85	0	0.0s	+0	2°	14°
79	Tmp	201	4.167	13:31:42.12	13:31:42.34	0	0.2s	+2	3°	14°
80	Tmp	202	4.370	13:31:59.57	13:32:00.82	0	1.3s	+13	19°	14°
81	Tmp	203	0.282	13:32:42.07	13:32:43.00	0	0.9s	+9	17°	14°
82	Tmp	205	0.514	13:33:11.23	13:33:12.45	0	1.2s	+12	18°	14°
83	Tmp	208	1.310	13:48:29.91	13:48:30.16	0	0.3s	+3	18°	14°
84	Tmp	208	1.816	13:49:13.28	13:49:13.26	0	0.0s	-0	1°	14°
85	Tmp	212	4.278	13:53:32.32	13:53:32.66	0	0.3s	+3	14°	14°
86	Tmp	212	6.137	13:56:55.12	13:56:55.12	0	0.0s	+0	1°	14°

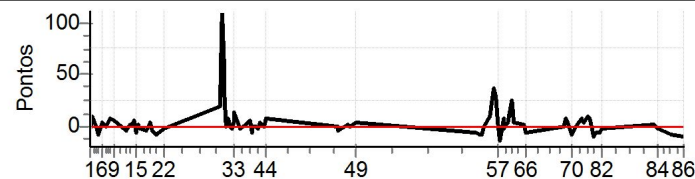
Num	39	Pen	0	PCZ	5	Total PP	873	Col. Final	14°
-----	----	-----	---	-----	---	----------	-----	------------	-----



N	u	m	40 / Elvis Bonatti / Carlos Brandenburg									
			Cat / NL / Largada		Graduado / 40 / 10:40:00							
			Jaragua do Sul					Tr4				
PC	TP	TRC	KmPC	Ideal	Passagem	Pen	Erro	Pontos	NoPC	AtePC		
1	Tmp	4	0.434	11:05:47.20	11:05:47.00	0	0.2s	-2	5°	5°		
2	Tmp	6	0.643	11:06:14.11	11:06:15.04	0	0.9s	+9	17°	11°		
3	Tmp	7	0.820	11:06:34.05	11:06:35.05	0	1.0s	+10	16°	15°		
4	Tmp	9	1.287	11:07:28.54	11:07:28.61	0	0.1s	+1	5°	8°		
5	Tmp	10	1.638	11:08:11.44	11:08:10.64	0	0.8s	-8	10°	9°		
6	Tmp	14	2.081	11:09:32.12	11:09:32.55	0	0.4s	+4	5°	7°		
7	Tmp	15	0.178	11:10:39.68	11:10:39.65	0	0.0s	-0	1°	5°		
8	Tmp	17	0.547	11:11:28.21	11:11:29.04	0	0.8s	+8	14°	8°		
9	Tmp	18	1.025	11:12:37.16	11:12:37.75	0	0.6s	+6	15°	6°		
10	Tmp	24	1.673	11:16:18.27	11:16:18.00	0	0.3s	-3	5°	5°		
11	Tmp	27	2.329	11:17:21.77	11:17:22.08	0	0.3s	+3	4°	6°		
12	Tmp	28	2.715	11:17:58.42	11:17:58.74	0	0.3s	+3	14°	5°		
13	Tmp	30	2.963	11:18:24.47	11:18:25.14	0	0.7s	+7	12°	5°		
14	Tmp	33	3.157	11:18:49.76	11:18:49.26	0	0.5s	-5	5°	4°		
15	Tmp	35	3.386	11:19:18.45	11:19:18.55	0	0.1s	+1	2°	4°		
16	Tmp	37	3.510	11:19:37.16	11:19:37.38	0	0.2s	+2	6°	3°		
17	Tmp	39	3.690	11:19:59.66	11:19:59.43	0	0.2s	-2	3°	1°		
18	Tmp	44	0.402	11:22:06.79	11:22:06.39	0	0.4s	-4	9°	1°		
19	Tmp	46	1.051	11:23:03.83	11:23:04.30	0	0.5s	+5	12°	1°		
20	Tmp	46	1.497	11:23:48.43	11:23:48.00	0	0.4s	-4	4°	1°		
21	Tmp	48	2.192	11:25:10.82	11:25:10.06	0	0.8s	-8	13°	2°		
22	Tmp	51	3.217	11:27:02.84	11:27:02.77	0	0.1s	-1	2°	1°		
23	Tmp	60	0.209	11:43:44.85	11:43:46.71	0	1.9s	[+19]	18°	1°		
24	Tmp	60	0.333	11:44:01.38	11:44:12.46	0	11.1s	[+111]	13°	1°		
25	Tmp	60	0.581	11:44:34.45	11:44:40.55	0	6.1s	+61	13°	7°		
26	Tmp	61	0.715	11:44:51.71	11:44:55.42	0	3.7s	+37	12°	10°		
27	Pass	63	0.928	11:45:21.60	11:45:32.16	0	10.6s	+0	11°	10°		
28	Tmp	67	1.012	11:45:51.15	11:45:51.92	0	0.8s	+8	4°	8°		
29	Tmp	68	1.178	11:46:17.78	11:46:17.75	0	0.0s	-0	2°	7°		
30	Pass	69	1.283	11:46:35.14	11:45:51.83	0	43.3s	+0	11°	7°		
31	Tmp	71	1.444	11:47:03.83	11:47:03.64	0	0.2s	-2	2°	7°		
32	Tmp	71	1.520	11:47:16.86	11:47:17.48	0	0.6s	+6	11°	7°		
33	Tmp	73	1.653	11:47:40.79	11:47:42.27	0	1.5s	[+15]	12°	7°		
34	Tmp	81	0.161	11:49:12.77	11:49:12.67	0	0.1s	-1	1°	7°		
35	Tmp	88	0.729	11:50:53.78	11:50:54.08	0	0.3s	+3	4°	6°		
36	Tmp	92	1.081	11:51:59.02	11:51:59.75	0	0.7s	+7	7°	6°		
37	Tmp	97	0.053	11:52:43.37	11:52:42.80	0	0.6s	-6	8°	6°		
38	Tmp	98	0.141	11:52:58.44	11:52:58.48	0	0.0s	+0	1°	6°		
39	Tmp	100	0.326	11:53:24.73	11:53:24.86	0	0.1s	+1	2°	5°		
40	Tmp	102	0.463	11:53:54.72	11:53:54.82	0	0.1s	+1	2°	5°		
41	Tmp	106	0.717	11:54:40.84	11:54:40.60	0	0.2s	-2	5°	5°		
42	Tmp	107	0.898	11:55:05.85	11:55:06.33	0	0.5s	+5	6°	5°		
43	Pass	114	1.185	11:56:00.21	11:56:01.33	0	1.1s	+0	11°	5°		
44	Tmp	117	1.404	11:56:39.40	11:56:40.32	0	0.9s	+9	11°	5°		
45	Tmp	120	0.241	12:17:29.20	12:17:29.24	0	0.0s	+0	2°	5°		
46	Tmp	121	0.561	12:17:54.70	12:17:54.34	0	0.4s	-4	16°	5°		
47	Tmp	124	0.106	12:20:32.06	12:20:32.37	0	0.3s	+3	4°	5°		
48	Tmp	125	0.623	12:21:09.19	12:21:09.19	0	0.0s	+0	1°	5°		
49	Tmp	131	1.775	12:22:53.28	12:22:53.82	0	0.5s	+5	16°	5°		
50	Tmp	140	1.484	12:57:27.97	12:57:27.33	0	0.6s	-6	18°	5°		
51	Tmp	143	0.409	12:58:43.83	12:58:43.17	0	0.7s	-7	18°	5°		
52	Tmp	143	0.701	12:59:13.03	12:59:12.19	0	0.8s	-8	15°	5°		
53	Tmp	144	1.040	12:59:49.18	12:59:49.32	0	0.1s	+1	4°	5°		
54	Tmp	147	2.313	13:01:53.56	13:01:54.69	0	1.1s	+11	19°	5°		
55	Tmp	151	2.958	13:03:01.28	13:03:04.93	0	3.7s	+37	20°	7°		
56	Tmp	152	3.143	13:03:19.06	13:03:22.10	0	3.0s	[+30]	10°	6°		
57	Tmp	154	3.485	13:03:53.90	13:03:54.31	0	0.4s	+4	7°	6°		
58	Tmp	155	3.738	13:04:25.72	13:04:24.40	0	1.3s	[-13]	13°	5°		
59	Tmp	160	4.238	13:05:35.91	13:05:36.72	0	0.8s	+8	11°	5°		
60	Tmp	160	4.384	13:05:55.38	13:05:55.17	0	0.2s	-2	3°	5°		
61	Tmp	161	4.543	13:06:11.98	13:06:12.15	0	0.2s	+2	8°	5°		

62	Tmp	162	4.960	13:07:04.68	13:07:05.07	0	0.4s	+4	10°	5°
63	Tmp	167	0.442	13:08:10.62	13:08:13.17	0	2.6s	[+26]	17°	5°
64	Tmp	169	0.837	13:08:53.03	13:08:53.39	0	0.4s	+4	14°	5°
65	Tmp	176	0.836	13:11:18.68	13:11:18.85	0	0.2s	+2	4°	5°
66	Tmp	177	1.219	13:12:04.50	13:12:04.04	0	0.5s	-5	7°	6°
67	Tmp	181	0.379	13:22:56.79	13:22:56.84	0	0.1s	+1	3°	5°
68	Tmp	183	0.875	13:23:45.15	13:23:45.96	0	0.8s	+8	17°	5°
69	Tmp	185	1.338	13:24:33.65	13:24:34.18	0	0.5s	+5	7°	5°
70	Tmp	188	1.985	13:25:42.33	13:25:41.58	0	0.8s	-8	17°	5°
72	Tmp	192	0.563	13:26:54.56	13:26:54.54	0	0.0s	-0	2°	5°
73	Tmp	195	1.255	13:28:05.47	13:28:06.31	0	0.8s	+8	17°	5°
74	Tmp	197	1.479	13:28:33.78	13:28:34.49	0	0.7s	+7	18°	5°
75	Tmp	198	1.626	13:28:46.73	13:28:47.17	0	0.4s	+4	13°	5°
76	Tmp	199	2.521	13:30:05.57	13:30:06.52	0	1.0s	+10	18°	7°
77	Tmp	201	2.716	13:30:28.18	13:30:28.94	0	0.8s	+8	15°	8°
78	Tmp	201	3.622	13:31:51.81	13:31:50.89	0	0.9s	-9	13°	7°
79	Tmp	201	4.167	13:32:42.12	13:32:41.51	0	0.6s	-6	10°	7°
80	Tmp	202	4.370	13:32:59.57	13:32:59.10	0	0.5s	-5	9°	8°
81	Tmp	203	0.282	13:33:42.07	13:33:41.56	0	0.5s	-5	10°	8°
82	Tmp	205	0.514	13:34:11.23	13:34:11.00	0	0.2s	-2	7°	6°
83	Tmp	208	1.310	13:49:29.91	13:49:30.06	0	0.2s	+2	11°	6°
84	Tmp	208	1.816	13:50:13.28	13:50:13.06	0	0.2s	-2	4°	6°
85	Tmp	212	4.278	13:54:32.32	13:54:31.66	0	0.7s	-7	18°	6°
86	Tmp	212	6.137	13:57:55.12	13:57:54.14	0	1.0s	-10	11°	6°

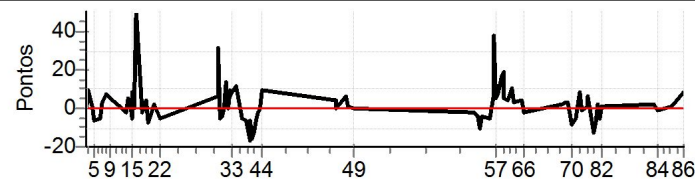
Num	40	Pen	0	PCZ	6	Total PP	465	Col. Final	6°
-----	----	-----	---	-----	---	----------	-----	------------	----



N	u	m	41		41 / Renan P. Medeiros / Rafael Prada					
			4°		Cat / NL / Largada		Graduado / 41 / 10:41:00			
			Blumenau		Troller					
PC	TP	TRC	KmPC	Ideal	Passagem	Pen	Erro	Pontos	NoPC	AtePC
1	Tmp	4	0.434	11:06:47.20	11:06:47.23	0	0.0s	+0	2°	2°
2	Tmp	6	0.643	11:07:14.11	11:07:14.80	0	0.7s	+7	14°	2°
3	Tmp	7	0.820	11:07:34.05	11:07:34.98	0	0.9s	+9	14°	9°
4	Tmp	9	1.287	11:08:28.54	11:08:28.60	0	0.1s	+1	4°	4°
5	Tmp	10	1.638	11:09:11.44	11:09:10.75	0	0.7s	-7	8°	5°
6	Tmp	14	2.081	11:10:32.12	11:10:31.54	0	0.6s	-6	12°	6°
7	Tmp	15	0.178	11:11:39.68	11:11:39.98	0	0.3s	+3	9°	4°
8	Tmp	17	0.547	11:12:28.21	11:12:28.93	0	0.7s	+7	11°	7°
9	Tmp	18	1.025	11:13:37.16	11:13:37.64	0	0.5s	+5	14°	5°
10	Tmp	24	1.673	11:17:18.27	11:17:18.27	0	0.0s	+0	1°	3°
11	Tmp	27	2.329	11:18:21.77	11:18:21.59	0	0.2s	-2	3°	3°
12	Tmp	28	2.715	11:18:58.42	11:18:58.95	0	0.5s	+5	16°	3°
13	Tmp	30	2.963	11:19:24.47	11:19:24.80	0	0.3s	+3	5°	3°
14	Tmp	33	3.157	11:19:49.76	11:19:49.26	0	0.5s	-5	4°	1°
15	Tmp	35	3.386	11:20:18.45	11:20:19.22	0	0.8s	+8	12°	3°
16	Tmp	37	3.510	11:20:37.16	11:20:37.16	0	0.0s	+0	1°	2°
17	Tmp	39	3.690	11:20:59.66	11:21:04.66	0	5.0s	[+50]	20°	3°
18	Tmp	44	0.402	11:23:06.79	11:23:06.62	0	0.2s	-2	3°	2°
19	Tmp	46	1.051	11:24:03.83	11:24:04.21	0	0.4s	+4	9°	2°
20	Tmp	46	1.497	11:24:48.43	11:24:47.65	0	0.8s	-8	13°	2°
21	Tmp	48	2.192	11:26:10.82	11:26:11.00	0	0.2s	+2	4°	1°
22	Tmp	51	3.217	11:28:02.84	11:28:02.25	0	0.6s	-6	11°	2°
23	Tmp	60	0.209	11:44:44.85	11:44:45.42	0	0.6s	+6	7°	2°
24	Tmp	60	0.333	11:45:01.38	11:45:04.52	0	3.1s	+31	9°	6°
25	Tmp	60	0.581	11:45:34.45	11:45:33.92	0	0.5s	-5	6°	4°
26	Tmp	61	0.715	11:45:51.71	11:45:51.35	0	0.4s	-4	4°	4°
27	Pass	63	0.928	11:46:21.60	11:46:21.72	0	0.1s	+0	10°	4°
28	Tmp	67	1.012	11:46:51.15	11:46:52.49	0	1.3s	[+13]	7°	3°
29	Tmp	68	1.178	11:47:17.78	11:47:18.33	0	0.6s	+6	8°	3°
30	Pass	69	1.283	11:47:35.14	11:46:52.41	0	42.7s	+0	10°	3°
31	Tmp	71	1.444	11:48:03.83	11:48:04.68	0	0.9s	+9	12°	3°
32	Tmp	71	1.520	11:48:16.86	11:48:17.50	0	0.6s	+6	10°	3°
33	Tmp	73	1.653	11:48:40.79	11:48:41.54	0	0.8s	+8	8°	3°
34	Tmp	81	0.161	11:50:12.77	11:50:13.87	0	1.1s	+11	13°	3°
35	Tmp	88	0.729	11:51:53.78	11:51:53.16	0	0.6s	-6	7°	3°
36	Tmp	92	1.081	11:52:59.02	11:52:58.33	0	0.7s	-7	6°	3°
37	Tmp	97	0.053	11:53:43.37	11:53:41.68	0	1.7s	[-17]	16°	3°
38	Tmp	98	0.141	11:53:58.44	11:53:57.74	0	0.7s	-7	12°	4°
39	Tmp	100	0.326	11:54:24.73	11:54:23.11	0	1.6s	[-16]	14°	4°
40	Tmp	102	0.463	11:54:54.72	11:54:53.39	0	1.3s	-13	12°	4°
41	Tmp	106	0.717	11:55:40.84	11:55:40.11	0	0.7s	-7	8°	4°
42	Tmp	107	0.898	11:56:05.85	11:56:05.68	0	0.2s	-2	2°	4°
43	Pass	114	1.185	11:57:00.21	11:57:01.21	0	1.0s	+0	10°	4°
44	Tmp	117	1.404	11:57:39.40	11:57:40.29	0	0.9s	+9	10°	4°
45	Tmp	120	0.241	12:18:29.20	12:18:29.62	0	0.4s	+4	13°	4°
46	Tmp	121	0.561	12:18:54.70	12:18:54.67	0	0.0s	-0	3°	4°
47	Tmp	124	0.106	12:21:32.06	12:21:32.64	0	0.6s	+6	10°	4°
48	Tmp	125	0.623	12:22:09.19	12:22:09.32	0	0.1s	+1	3°	4°
49	Tmp	131	1.775	12:23:53.28	12:23:53.28	0	0.0s	+0	1°	4°
50	Tmp	140	1.484	12:58:27.97	12:58:27.76	0	0.2s	-2	7°	4°
51	Tmp	143	0.409	12:59:43.83	12:59:43.43	0	0.4s	-4	9°	4°
52	Tmp	143	0.701	13:00:13.03	13:00:11.98	0	1.1s	-11	19°	4°
53	Tmp	144	1.040	13:00:49.18	13:00:48.79	0	0.4s	-4	14°	4°
54	Tmp	147	2.313	13:02:53.56	13:02:53.09	0	0.5s	-5	10°	3°
55	Tmp	151	2.958	13:04:01.28	13:04:01.96	0	0.7s	+7	9°	4°
56	Tmp	152	3.143	13:04:19.06	13:04:22.77	0	3.7s	+37	16°	4°
57	Tmp	154	3.485	13:04:53.90	13:04:54.37	0	0.5s	+5	10°	4°
58	Tmp	155	3.738	13:05:25.72	13:05:26.37	0	0.7s	+7	7°	3°
59	Tmp	160	4.238	13:06:35.91	13:06:37.61	0	1.7s	[+17]	17°	4°
60	Tmp	160	4.384	13:06:55.38	13:06:57.32	0	1.9s	[+19]	16°	4°
61	Tmp	161	4.543	13:07:11.98	13:07:12.52	0	0.5s	+5	15°	4°

62	Tmp	162	4.960	13:08:04.68	13:08:05.04	0	0.4s	+4	9°	4°
63	Tmp	167	0.442	13:09:10.62	13:09:11.65	0	1.0s	+10	6°	4°
64	Tmp	169	0.837	13:09:53.03	13:09:53.33	0	0.3s	+3	11°	4°
65	Tmp	176	0.836	13:12:18.68	13:12:19.08	0	0.4s	+4	9°	4°
66	Tmp	177	1.219	13:13:04.50	13:13:04.28	0	0.2s	-2	3°	4°
67	Tmp	181	0.379	13:23:56.79	13:23:56.96	0	0.2s	+2	6°	4°
68	Tmp	183	0.875	13:24:45.15	13:24:45.46	0	0.3s	+3	9°	4°
69	Tmp	185	1.338	13:25:33.65	13:25:33.90	0	0.3s	+3	3°	4°
70	Tmp	188	1.985	13:26:42.33	13:26:41.46	0	0.9s	-9	18°	4°
72	Tmp	192	0.563	13:27:54.56	13:27:53.97	0	0.6s	-6	16°	4°
73	Tmp	195	1.255	13:29:05.47	13:29:06.26	0	0.8s	+8	16°	4°
74	Tmp	197	1.479	13:29:33.78	13:29:33.67	0	0.1s	-1	2°	4°
75	Tmp	198	1.626	13:29:46.73	13:29:46.68	0	0.1s	-1	4°	4°
76	Tmp	199	2.521	13:31:05.57	13:31:05.64	0	0.1s	+1	5°	4°
77	Tmp	201	2.716	13:31:28.18	13:31:28.81	0	0.6s	+6	9°	4°
78	Tmp	201	3.622	13:32:51.81	13:32:50.54	0	1.3s	-13	20°	4°
79	Tmp	201	4.167	13:33:42.12	13:33:41.34	0	0.8s	-8	15°	4°
80	Tmp	202	4.370	13:33:59.57	13:33:59.74	0	0.2s	+2	2°	4°
81	Tmp	203	0.282	13:34:42.07	13:34:41.50	0	0.6s	-6	15°	4°
82	Tmp	205	0.514	13:35:11.23	13:35:11.33	0	0.1s	+1	4°	4°
83	Tmp	208	1.310	13:50:29.91	13:50:30.07	0	0.2s	+2	10°	4°
84	Tmp	208	1.816	13:51:13.28	13:51:13.22	0	0.1s	-1	2°	4°
85	Tmp	212	4.278	13:55:32.32	13:55:32.38	0	0.1s	+1	6°	4°
86	Tmp	212	6.137	13:58:55.12	13:58:55.92	0	0.8s	+8	9°	4°

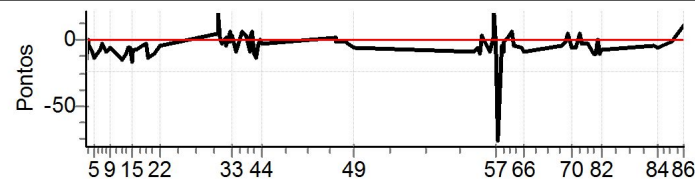
Num	41	Pen	0	PCZ	5	Total PP	430	Col. Final	4°
-----	----	-----	---	-----	---	----------	-----	------------	----



N	u	m	42 / Humberto Bennemann Gonçalves / Idali Bosse									
			Cat / NL / Largada		Graduado / 42 / 10:42:00							
			Jaragua do Sul					Troller				
PC	TP	TRC	KmPC	Ideal	Passagem	Pen	Erro	Pontos	NoPC	AtePC		
1	Tmp	4	0.434	11:07:47.20	11:07:45.84	0	1.4s	[-14]	19°	19°		
2	Tmp	6	0.643	11:08:14.11	11:08:14.09	0	0.0s	-0	1°	3°		
3	Tmp	7	0.820	11:08:34.05	11:08:33.75	0	0.3s	-3	6°	4°		
4	Tmp	9	1.287	11:09:28.54	11:09:27.60	0	0.9s	-9	18°	10°		
5	Tmp	10	1.638	11:10:11.44	11:10:10.14	0	1.3s	[-13]	18°	18°		
6	Tmp	14	2.081	11:11:32.12	11:11:31.38	0	0.7s	-7	15°	17°		
7	Tmp	15	0.178	11:12:39.68	11:12:39.45	0	0.2s	-2	4°	14°		
8	Tmp	17	0.547	11:13:28.21	11:13:27.38	0	0.8s	-8	13°	15°		
9	Tmp	18	1.025	11:14:37.16	11:14:36.62	0	0.5s	-5	13°	15°		
10	Tmp	24	1.673	11:18:18.27	11:18:16.76	0	1.5s	[-15]	18°	17°		
11	Tmp	27	2.329	11:19:21.77	11:19:20.77	0	1.0s	-10	17°	15°		
12	Tmp	28	2.715	11:19:58.42	11:19:57.79	0	0.6s	-6	18°	17°		
13	Tmp	30	2.963	11:20:24.47	11:20:23.91	0	0.6s	-6	10°	16°		
14	Tmp	33	3.157	11:20:49.76	11:20:48.10	0	1.7s	[-17]	14°	15°		
15	Tmp	35	3.386	11:21:18.45	11:21:17.43	0	1.0s	-10	14°	15°		
16	Tmp	37	3.510	11:21:37.16	11:21:36.46	0	0.7s	-7	14°	15°		
17	Tmp	39	3.690	11:21:59.66	11:21:58.93	0	0.7s	-7	10°	15°		
18	Tmp	44	0.402	11:24:06.79	11:24:06.38	0	0.4s	-4	8°	15°		
19	Tmp	46	1.051	11:25:03.83	11:25:03.61	0	0.2s	-2	6°	14°		
20	Tmp	46	1.497	11:25:48.43	11:25:47.18	0	1.3s	-13	20°	15°		
21	Tmp	48	2.192	11:27:10.82	11:27:09.86	0	1.0s	-10	16°	16°		
22	Tmp	51	3.217	11:29:02.84	11:29:02.45	0	0.4s	-4	7°	14°		
23	Tmp	60	0.209	11:45:44.85	11:45:45.30	0	0.5s	+5	5°	14°		
24	Tmp	60	0.333	11:46:01.38	11:46:03.33	0	2.0s	[+20]	6°	12°		
25	Tmp	60	0.581	11:46:34.45	11:46:34.54	0	0.1s	+1	2°	8°		
26	Tmp	61	0.715	11:46:51.71	11:46:51.37	0	0.3s	-3	2°	6°		
27	Pass	63	0.928	11:47:21.60	11:47:22.27	0	0.7s	+0	9°	6°		
28	Tmp	67	1.012	11:47:51.15	11:47:51.33	0	0.2s	+2	1°	6°		
29	Tmp	68	1.178	11:48:17.78	11:48:17.43	0	0.4s	-4	7°	4°		
30	Pass	69	1.283	11:48:35.14	11:47:51.22	0	43.9s	+0	9°	4°		
31	Tmp	71	1.444	11:49:03.83	11:49:04.48	0	0.7s	+7	11°	4°		
32	Tmp	71	1.520	11:49:16.86	11:49:16.78	0	0.1s	-1	3°	4°		
33	Tmp	73	1.653	11:49:40.79	11:49:41.14	0	0.4s	+4	2°	4°		
34	Tmp	81	0.161	11:51:12.77	11:51:11.96	0	0.8s	-8	11°	4°		
35	Tmp	88	0.729	11:52:53.78	11:52:54.43	0	0.7s	+7	9°	4°		
36	Tmp	92	1.081	11:53:59.02	11:53:59.29	0	0.3s	+3	4°	4°		
37	Tmp	97	0.053	11:54:43.37	11:54:42.47	0	0.9s	-9	13°	4°		
38	Tmp	98	0.141	11:54:58.44	11:54:58.65	0	0.2s	+2	3°	3°		
39	Tmp	100	0.326	11:55:24.73	11:55:25.45	0	0.7s	+7	10°	3°		
40	Tmp	102	0.463	11:55:54.72	11:55:53.72	0	1.0s	-10	11°	3°		
41	Tmp	106	0.717	11:56:40.84	11:56:39.57	0	1.3s	-13	15°	3°		
42	Tmp	107	0.898	11:57:05.85	11:57:05.45	0	0.4s	-4	4°	3°		
43	Pass	114	1.185	11:58:00.21	11:58:00.81	0	0.6s	+0	9°	3°		
44	Tmp	117	1.404	11:58:39.40	11:58:39.21	0	0.2s	-2	4°	3°		
45	Tmp	120	0.241	12:19:29.20	12:19:29.36	0	0.2s	+2	6°	3°		
46	Tmp	121	0.561	12:19:54.70	12:19:54.63	0	0.1s	-1	6°	3°		
47	Tmp	124	0.106	12:22:32.06	12:22:31.99	0	0.1s	-1	2°	3°		
48	Tmp	125	0.623	12:23:09.19	12:23:08.85	0	0.3s	-3	10°	3°		
49	Tmp	131	1.775	12:24:53.28	12:24:52.75	0	0.5s	-5	15°	3°		
50	Tmp	140	1.484	12:59:27.97	12:59:27.17	0	0.8s	-8	19°	3°		
51	Tmp	143	0.409	13:00:43.83	13:00:43.31	0	0.5s	-5	11°	3°		
52	Tmp	143	0.701	13:01:13.03	13:01:12.07	0	1.0s	-10	18°	3°		
53	Tmp	144	1.040	13:01:49.18	13:01:49.62	0	0.4s	+4	13°	3°		
54	Tmp	147	2.313	13:03:53.56	13:03:52.68	0	0.9s	-9	16°	4°		
55	Tmp	151	2.958	13:05:01.28	13:05:01.61	0	0.3s	+3	3°	3°		
56	Tmp	152	3.143	13:05:19.06	13:05:21.21	0	2.2s	[+22]	5°	3°		
57	Tmp	154	3.485	13:05:53.90	13:05:53.69	0	0.2s	-2	2°	3°		
58	Tmp	155	3.738	13:06:25.72	13:06:18.08	0	7.6s	-76	21°	7°		
59	Tmp	160	4.238	13:07:35.91	13:07:35.49	0	0.4s	-4	7°	7°		
60	Tmp	160	4.384	13:07:55.38	13:07:54.53	0	0.9s	-9	13°	7°		
61	Tmp	161	4.543	13:08:11.98	13:08:11.92	0	0.1s	-1	3°	7°		

62	Tmp	162	4.960	13:09:04.68	13:09:04.91	0	0.2s	+2	4°	7°
63	Tmp	167	0.442	13:10:10.62	13:10:11.23	0	0.6s	+6	2°	7°
64	Tmp	169	0.837	13:10:53.03	13:10:52.65	0	0.4s	-4	13°	7°
65	Tmp	176	0.836	13:13:18.68	13:13:18.22	0	0.5s	-5	12°	7°
66	Tmp	177	1.219	13:14:04.50	13:14:03.56	0	0.9s	-9	15°	7°
67	Tmp	181	0.379	13:24:56.79	13:24:56.40	0	0.4s	-4	14°	7°
68	Tmp	183	0.875	13:25:45.15	13:25:45.08	0	0.1s	-1	4°	7°
69	Tmp	185	1.338	13:26:33.65	13:26:34.14	0	0.5s	+5	6°	7°
70	Tmp	188	1.985	13:27:42.33	13:27:41.88	0	0.5s	-5	9°	7°
72	Tmp	192	0.563	13:28:54.56	13:28:54.10	0	0.5s	-5	14°	7°
73	Tmp	195	1.255	13:30:05.47	13:30:05.94	0	0.5s	+5	9°	8°
74	Tmp	197	1.479	13:30:33.78	13:30:33.50	0	0.3s	-3	8°	7°
75	Tmp	198	1.626	13:30:46.73	13:30:46.52	0	0.2s	-2	9°	7°
76	Tmp	199	2.521	13:32:05.57	13:32:05.26	0	0.3s	-3	11°	6°
77	Tmp	201	2.716	13:32:28.18	13:32:28.00	0	0.2s	-2	3°	5°
78	Tmp	201	3.622	13:33:51.81	13:33:50.82	0	1.0s	-10	16°	6°
79	Tmp	201	4.167	13:34:42.12	13:34:41.14	0	1.0s	-10	19°	6°
80	Tmp	202	4.370	13:34:59.57	13:34:59.65	0	0.1s	+1	1°	6°
81	Tmp	203	0.282	13:35:42.07	13:35:41.09	0	1.0s	-10	19°	6°
82	Tmp	205	0.514	13:36:11.23	13:36:10.54	0	0.7s	-7	15°	7°
83	Tmp	208	1.310	13:51:29.91	13:51:29.51	0	0.4s	-4	19°	7°
84	Tmp	208	1.816	13:52:13.28	13:52:12.69	0	0.6s	-6	16°	8°
85	Tmp	212	4.278	13:56:32.32	13:56:32.19	0	0.1s	-1	5°	8°
86	Tmp	212	6.137	13:59:55.12	13:59:56.19	0	1.1s	+11	12°	7°

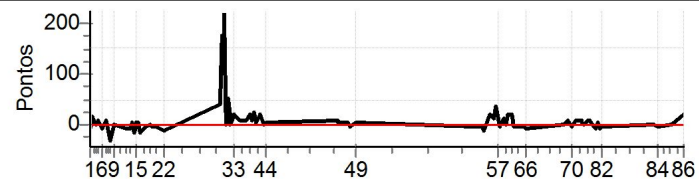
Num	42	Pen	0	PCZ	1	Total PP	469	Col. Final	7°
-----	----	-----	---	-----	---	----------	-----	------------	----



N	u	m	43 / Paulo Cezar Maciel da Silva / Marcos Aurelio Alves									
			Cat / NL / Largada					Graduado / 43 / 10:43:00				
			Florianopolis					Jeep Wrangler				
PC	TP	TRC	KmPC	Ideal	Passagem	Pen	Erro	Pontos	NoPC	AtePC		
1	Tmp	4	0.434	11:08:47.20	11:08:46.38	0	0.8s	-8	13°	13°		
2	Tmp	6	0.643	11:09:14.11	11:09:14.96	0	0.9s	+9	16°	20°		
3	Tmp	7	0.820	11:09:34.05	11:09:35.47	0	1.4s	+14	20°	21°		
4	Tmp	9	1.287	11:10:28.54	11:10:28.58	0	0.0s	+0	2°	18°		
5	Tmp	10	1.638	11:11:11.44	11:11:12.09	0	0.7s	+7	7°	16°		
6	Tmp	14	2.081	11:12:32.12	11:12:31.26	0	0.9s	-9	18°	18°		
7	Tmp	15	0.178	11:13:39.68	11:13:40.51	0	0.8s	+8	19°	20°		
8	Tmp	17	0.547	11:14:28.21	11:14:24.95	0	3.3s	-33	20°	21°		
9	Tmp	18	1.025	11:15:37.16	11:15:37.27	0	0.1s	+1	4°	21°		
10	Tmp	24	1.673	11:19:18.27	11:19:17.47	0	0.8s	-8	16°	21°		
11	Tmp	27	2.329	11:20:21.77	11:20:21.05	0	0.7s	-7	13°	20°		
12	Tmp	28	2.715	11:20:58.42	11:20:58.76	0	0.3s	+3	13°	20°		
13	Tmp	30	2.963	11:21:24.47	11:21:22.86	0	1.6s	-16	16°	20°		
14	Tmp	33	3.157	11:21:49.76	11:21:49.39	0	0.4s	-4	3°	17°		
15	Tmp	35	3.386	11:22:18.45	11:22:18.83	0	0.4s	+4	7°	16°		
16	Tmp	37	3.510	11:22:37.16	11:22:37.38	0	0.2s	+2	5°	16°		
17	Tmp	39	3.690	11:22:59.66	11:22:57.96	0	1.7s	-17	18°	16°		
18	Tmp	44	0.402	11:25:06.79	11:25:06.28	0	0.5s	-5	12°	16°		
19	Tmp	46	1.051	11:26:03.83	11:26:03.63	0	0.2s	-2	5°	16°		
20	Tmp	46	1.497	11:26:48.43	11:26:48.18	0	0.3s	-3	2°	16°		
21	Tmp	48	2.192	11:28:10.82	11:28:10.49	0	0.3s	-3	6°	15°		
22	Tmp	51	3.217	11:30:02.84	11:30:01.65	0	1.2s	-12	18°	15°		
23	Tmp	60	0.209	11:46:44.85	11:46:48.79	0	3.9s	+39	21°	16°		
24	Tmp	60	0.333	11:47:01.38	11:47:18.96	0	17.6s	+176	17°	15°		
25	Tmp	60	0.581	11:47:34.45	11:47:48.81	0	14.4s	+144	15°	16°		
26	Tmp	61	0.715	11:47:51.71	11:48:14.12	0	22.4s	+224	19°	17°		
27	Pass	63	0.928	11:48:21.60	11:48:41.36	0	19.8s	+0	8°	17°		
28	Tmp	67	1.012	11:48:51.15	11:48:56.17	0	5.0s	+50	13°	16°		
29	Tmp	68	1.178	11:49:17.78	11:49:19.61	0	1.8s	+18	12°	16°		
30	Pass	69	1.283	11:49:35.14	11:48:56.06	0	39.1s	+0	8°	16°		
31	Tmp	71	1.444	11:50:03.83	11:50:04.51	0	0.7s	+7	10°	16°		
32	Tmp	71	1.520	11:50:16.86	11:50:18.78	0	1.9s	+19	16°	16°		
33	Tmp	73	1.653	11:50:40.79	11:50:42.87	0	2.1s	+21	13°	16°		
34	Tmp	81	0.161	11:52:12.77	11:52:13.45	0	0.7s	+7	10°	16°		
35	Tmp	88	0.729	11:53:53.78	11:53:54.41	0	0.6s	+6	6°	16°		
36	Tmp	92	1.081	11:54:59.02	11:55:00.95	0	1.9s	+19	15°	16°		
37	Tmp	97	0.053	11:55:43.37	11:55:44.28	0	0.9s	+9	12°	16°		
38	Tmp	98	0.141	11:55:58.44	11:56:00.00	0	1.6s	+16	16°	16°		
39	Tmp	100	0.326	11:56:24.73	11:56:27.04	0	2.3s	+23	15°	16°		
40	Tmp	102	0.463	11:56:54.72	11:56:55.04	0	0.3s	+3	4°	16°		
41	Tmp	106	0.717	11:57:40.84	11:57:42.12	0	1.3s	+13	14°	16°		
42	Tmp	107	0.898	11:58:05.85	11:58:07.71	0	1.9s	+19	13°	16°		
43	Pass	114	1.185	11:59:00.21	11:59:04.27	0	4.1s	+0	8°	16°		
44	Tmp	117	1.404	11:59:39.40	11:59:39.63	0	0.2s	+2	3°	16°		
45	Tmp	120	0.241	12:20:29.20	12:20:29.81	0	0.6s	+6	18°	16°		
46	Tmp	121	0.561	12:20:54.70	12:20:55.07	0	0.4s	+4	15°	16°		
47	Tmp	124	0.106	12:23:32.06	12:23:32.55	0	0.5s	+5	7°	16°		
48	Tmp	125	0.623	12:24:09.19	12:24:08.76	0	0.4s	-4	12°	16°		
49	Tmp	131	1.775	12:25:53.28	12:25:53.69	0	0.4s	+4	14°	16°		
50	Tmp	140	1.484	13:00:27.97	13:00:27.69	0	0.3s	-3	10°	16°		
51	Tmp	143	0.409	13:01:43.83	13:01:43.56	0	0.3s	-3	6°	16°		
52	Tmp	143	0.701	13:02:13.03	13:02:12.70	0	0.3s	-3	5°	16°		
53	Tmp	144	1.040	13:02:49.18	13:02:48.09	0	1.1s	-11	20°	16°		
54	Tmp	147	2.313	13:04:53.56	13:04:55.44	0	1.9s	+19	21°	16°		
55	Tmp	151	2.958	13:06:01.28	13:06:02.25	0	1.0s	+10	14°	16°		
56	Tmp	152	3.143	13:06:19.06	13:06:22.75	0	3.7s	+37	15°	16°		
57	Tmp	154	3.485	13:06:53.90	13:06:55.41	0	1.5s	+15	19°	16°		
58	Tmp	155	3.738	13:07:25.72	13:07:25.13	0	0.6s	-6	6°	16°		
59	Tmp	160	4.238	13:08:35.91	13:08:36.96	0	1.1s	+11	13°	16°		
60	Tmp	160	4.384	13:08:55.38	13:08:55.89	0	0.5s	+5	8°	16°		
61	Tmp	161	4.543	13:09:11.98	13:09:11.94	0	0.0s	-0	1°	15°		

62	Tmp	162	4.960	13:10:04.68	13:10:06.45	0	1.8s	+18	19°	15°
63	Tmp	167	0.442	13:11:10.62	13:11:12.67	0	2.1s	[+21]	15°	15°
64	Tmp	169	0.837	13:11:53.03	13:11:52.58	0	0.5s	-5	16°	15°
65	Tmp	176	0.836	13:14:18.68	13:14:18.10	0	0.6s	-6	14°	15°
66	Tmp	177	1.219	13:15:04.50	13:15:03.57	0	0.9s	-9	14°	15°
67	Tmp	181	0.379	13:25:56.79	13:25:56.86	0	0.1s	+1	2°	15°
68	Tmp	183	0.875	13:26:45.15	13:26:45.56	0	0.4s	+4	11°	15°
69	Tmp	185	1.338	13:27:33.65	13:27:34.58	0	0.9s	+9	15°	15°
70	Tmp	188	1.985	13:28:42.33	13:28:41.73	0	0.6s	-6	10°	15°
72	Tmp	192	0.563	13:29:54.56	13:29:55.43	0	0.9s	+9	19°	15°
73	Tmp	195	1.255	13:31:05.47	13:31:06.22	0	0.8s	+8	15°	15°
74	Tmp	197	1.479	13:31:33.78	13:31:33.94	0	0.2s	+2	5°	15°
75	Tmp	198	1.626	13:31:46.73	13:31:46.73	0	0.0s	+0	1°	15°
76	Tmp	199	2.521	13:33:05.57	13:33:06.33	0	0.8s	+8	17°	15°
77	Tmp	201	2.716	13:33:28.18	13:33:28.86	0	0.7s	+7	13°	15°
78	Tmp	201	3.622	13:34:51.81	13:34:51.20	0	0.6s	-6	9°	15°
79	Tmp	201	4.167	13:35:42.12	13:35:41.26	0	0.9s	-9	17°	15°
80	Tmp	202	4.370	13:35:59.57	13:36:00.06	0	0.5s	+5	8°	15°
81	Tmp	203	0.282	13:36:42.07	13:36:41.11	0	1.0s	-10	18°	15°
82	Tmp	205	0.514	13:37:11.23	13:37:10.71	0	0.5s	-5	13°	15°
83	Tmp	208	1.310	13:52:29.91	13:52:29.86	0	0.1s	-1	6°	15°
84	Tmp	208	1.816	13:53:13.28	13:53:12.83	0	0.5s	-5	14°	15°
85	Tmp	212	4.278	13:57:32.32	13:57:32.23	0	0.1s	-1	4°	15°
86	Tmp	212	6.137	14:00:55.12	14:00:56.91	0	1.8s	+18	17°	15°

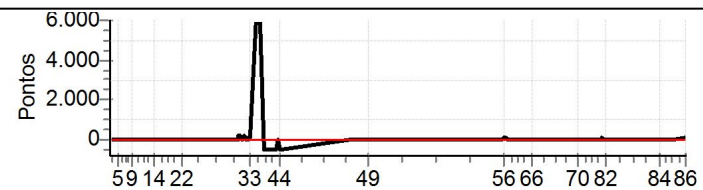
Num	43	Pen	0	PCZ	3	Total PP	982	Col. Final	15°
-----	----	-----	---	-----	---	----------	-----	------------	-----



N u m	44		44 / Rene Afonso Mahnke / Barbara Mahnke							
	19º		Cat / NL / Largada		Graduado / 44 / 10:44:00					
	Corupa			LAND ROVER DEFENDER 90						
PC	TP	TRC	KmPC	Ideal	Passagem	Pen	Erro	Pontos	NoPC	AtePC
1	Tmp	4	0.434	11:09:47.20	11:09:46.67	0	0.5s	-5	10º	10º
2	Tmp	6	0.643	11:10:14.11	11:10:14.51	0	0.4s	+4	7º	14º
3	Tmp	7	0.820	11:10:34.05	11:10:35.17	0	1.1s	+11	17º	13º
4	Tmp	9	1.287	11:11:28.54	11:11:28.58	0	0.0s	+0	1º	6º
5	Tmp	10	1.638	11:12:11.44	11:12:11.00	0	0.4s	-4	4º	2º
6	Tmp	14	2.081	11:13:32.12	11:13:32.71	0	0.6s	+6	11º	4º
7	Tmp	15	0.178	11:14:39.68	11:14:39.84	0	0.2s	+2	3º	3º
8	Tmp	17	0.547	11:15:28.21	11:15:27.35	0	0.9s	-9	15º	6º
9	Tmp	18	1.025	11:16:37.16	11:16:37.18	0	0.0s	+0	1º	3º
10	Tmp	24	1.673	11:20:18.27	11:20:15.63	0	2.6s	[-26]	20º	6º
11	Tmp	27	2.329	11:21:21.77	11:21:18.53	0	3.2s	-32	20º	16º
12	Tmp	28	2.715	11:21:58.42	11:21:56.59	0	1.8s	-18	20º	19º
13	Tmp	30	2.963	11:22:24.47	11:22:25.19	0	0.7s	+7	11º	17º
14	Tmp	33	3.157	11:22:49.76	11:22:48.76	0	1.0s	-10	10º	16º
15	Tmp	35	3.386	11:23:18.45	11:23:16.68	0	1.8s	-18	18º	17º
16	Tmp	37	3.510	11:23:37.16	11:23:38.00	0	0.8s	+8	15º	17º
17	Tmp	39	3.690	11:23:59.66	11:23:57.96	0	1.7s	-17	17º	18º
18	Tmp	44	0.402	11:26:06.79	11:26:05.89	0	0.9s	-9	18º	18º
19	Tmp	46	1.051	11:27:03.83	11:27:04.50	0	0.7s	+7	16º	18º
20	Tmp	46	1.497	11:27:48.43	11:27:47.25	0	1.2s	-12	19º	18º
21	Tmp	48	2.192	11:29:10.82	11:29:10.02	0	0.8s	-8	12º	18º
22	Tmp	51	3.217	11:31:02.84	11:31:01.74	0	1.1s	-11	17º	18º
23	Tmp	60	0.209	11:47:44.85	11:47:45.57	0	0.7s	+7	8º	18º
24	Tmp	60	0.333	11:48:01.38	11:48:16.33	0	15.0s	+150	15º	16º
25	Tmp	60	0.581	11:48:34.45	11:48:50.50	0	16.1s	+161	17º	17º
26	Tmp	61	0.715	11:48:51.71	11:49:08.62	0	16.9s	[+169]	16º	16º
27	Pass	63	0.928	11:49:21.60	11:49:49.41	0	27.8s	+0	7º	16º
28	Tmp	67	1.012	11:49:51.15	11:50:03.32	0	12.2s	+122	16º	17º
29	Tmp	68	1.178	11:50:17.78	11:50:26.46	0	8.7s	+87	16º	17º
30	Pass	69	1.283	11:50:35.14	11:50:03.26	0	31.9s	+0	7º	17º
31	Tmp	71	1.444	11:51:03.83	11:51:05.43	0	1.6s	+16	16º	17º
32	Tmp	71	1.520	11:51:16.86	11:51:16.70	0	0.2s	-2	7º	17º
33	Tmp	73	1.653	11:51:40.79	11:51:42.00	0	1.2s	+12	10º	17º
34	Tmp	81	0.161	11:53:12.77		0		+6000	20º	18º
35	Tmp	88	0.729	11:54:53.78		0		+6000	20º	19º
36	Tmp	92	1.081	11:55:59.02	11:55:06.60	0	52.4s	-524	19º	19º
37	Tmp	97	0.053	11:56:43.37	11:55:48.15	0	55.2s	-552	19º	19º
38	Tmp	98	0.141	11:56:58.44	11:56:04.52	0	53.9s	-539	19º	19º
39	Tmp	100	0.326	11:57:24.73	11:56:31.14	0	53.6s	-536	19º	19º
40	Tmp	102	0.463	11:57:54.72	11:57:00.77	0	54.0s	-540	19º	19º
41	Tmp	106	0.717	11:58:40.84	11:57:46.94	0	53.9s	-539	19º	19º
42	Tmp	107	0.898	11:59:05.85	11:58:13.64	0	52.2s	-522	19º	19º
43	Pass	114	1.185	12:00:00.21	11:59:19.31	0	40.9s	+0	7º	19º
44	Tmp	117	1.404	12:00:39.40	11:59:46.07	0	53.3s	-533	19º	19º
45	Tmp	120	0.241	12:21:29.20	12:21:28.91	0	0.3s	-3	10º	19º
46	Tmp	121	0.561	12:21:54.70	12:21:54.08	0	0.6s	-6	18º	19º
47	Tmp	124	0.106	12:24:32.06	12:24:32.91	0	0.9s	+9	11º	19º
48	Tmp	125	0.623	12:25:09.19	12:25:08.56	0	0.6s	-6	14º	19º
49	Tmp	131	1.775	12:26:53.28	12:26:51.44	0	1.8s	-18	20º	19º
50	Tmp	140	1.484	13:01:27.97	13:01:27.37	0	0.6s	-6	17º	19º
51	Tmp	143	0.409	13:02:43.83	13:02:43.84	0	0.0s	+0	2º	19º
52	Tmp	143	0.701	13:03:13.03	13:03:13.44	0	0.4s	+4	8º	19º
53	Tmp	144	1.040	13:03:49.18	13:03:49.18	0	0.0s	+0	1º	19º
54	Tmp	147	2.313	13:05:53.56	13:05:54.03	0	0.5s	+5	9º	19º
55	Tmp	151	2.958	13:07:01.28	13:07:02.27	0	1.0s	+10	13º	19º
56	Tmp	152	3.143	13:07:19.06	13:07:24.67	0	5.6s	+56	20º	19º
57	Tmp	154	3.485	13:07:53.90	13:07:55.65	0	1.8s	+18	21º	19º
58	Tmp	155	3.738	13:08:25.72	13:08:25.75	0	0.0s	+0	1º	19º
59	Tmp	160	4.238	13:09:35.91	13:09:35.90	0	0.0s	-0	3º	19º
60	Tmp	160	4.384	13:09:55.38	13:09:55.14	0	0.2s	-2	2º	19º
61	Tmp	161	4.543	13:10:11.98	13:10:10.86	0	1.1s	-11	19º	19º

62	Tmp	162	4.960	13:11:04.68	13:11:04.17	0	0.5s	-5	11º	19º
63	Tmp	167	0.442	13:12:10.62	13:12:11.71	0	1.1s	+11	7º	19º
64	Tmp	169	0.837	13:12:53.03	13:12:51.95	0	1.1s	-11	20º	19º
65	Tmp	176	0.836	13:15:18.68	13:15:19.17	0	0.5s	+5	11º	19º
66	Tmp	177	1.219	13:16:04.50	13:16:02.46	0	2.0s	[-20]	20º	19º
67	Tmp	181	0.379	13:26:56.79	13:26:56.66	0	0.1s	-1	1º	19º
68	Tmp	183	0.875	13:27:45.15	13:27:46.14	0	1.0s	+10	19º	19º
69	Tmp	185	1.338	13:28:33.65	13:28:34.44	0	0.8s	+8	12º	19º
70	Tmp	188	1.985	13:29:42.33	13:29:41.51	0	0.8s	-8	16º	19º
72	Tmp	192	0.563	13:30:54.56	13:30:54.57	0	0.0s	+0	1º	19º
73	Tmp	195	1.255	13:32:05.47	13:32:05.16	0	0.3s	-3	5º	19º
74	Tmp	197	1.479	13:32:33.78	13:32:33.48	0	0.3s	-3	7º	19º
75	Tmp	198	1.626	13:32:46.73	13:32:46.22	0	0.5s	-5	17º	19º
76	Tmp	199	2.521	13:34:05.57	13:34:05.49	0	0.1s	-1	4º	19º
77	Tmp	201	2.716	13:34:28.18	13:34:29.22	0	1.0s	+10	16º	19º
78	Tmp	201	3.622	13:35:51.81	13:35:51.80	0	0.0s	-0	1º	19º
79	Tmp	201	4.167	13:36:42.12	13:36:42.74	0	0.6s	+6	9º	19º
80	Tmp	202	4.370	13:36:59.57	13:37:02.18	0	2.6s	[+26]	20º	19º
81	Tmp	203	0.282	13:37:42.07	13:37:39.75	0	2.3s	[-23]	21º	19º
82	Tmp	205	0.514	13:38:11.23	13:38:11.33	0	0.1s	+1	3º	19º
83	Tmp	208	1.310	13:53:29.91	13:53:29.78	0	0.1s	-1	5º	19º
84	Tmp	208	1.816	13:54:13.28	13:54:12.50	0	0.8s	-8	20º	19º
85	Tmp	212	4.278	13:58:32.32	13:58:32.65	0	0.3s	+3	13º	19º
86	Tmp	212	6.137	14:01:55.12	14:01:57.36	0	2.2s	[+22]	18º	19º

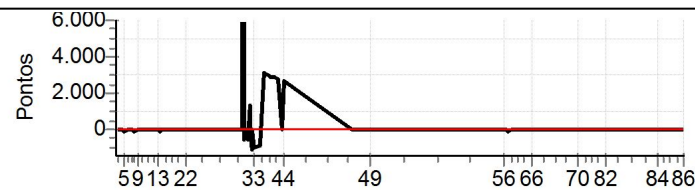
Num	44	Pen	0	PCZ	8	Total PP	17294	Col. Final	19º
-----	----	-----	---	-----	---	----------	-------	------------	-----



N	u	m	45 / Vicente Orige Silva / Murilo Martinello de Sa		Cat / NL / Largada		Graduado / 45 / 10:45:00		Florianopolis		Wrangler		
			PC	Tp	Trc	KmPC	Ideal	Passagem	Pen	Erro	Pontos	NoPC	AtePC
1	Tmp	4	0.434	11:10:47.20	11:10:46.06	0	1.1s	-11	16°	16°			
2	Tmp	6	0.643	11:11:14.11	11:11:15.20	0	1.1s	+11	20°	21°			
3	Tmp	7	0.820	11:11:34.05	11:11:34.48	0	0.4s	+4	8°	20°			
4	Tmp	9	1.287	11:12:28.54	11:12:28.32	0	0.2s	-2	7°	17°			
5	Tmp	10	1.638	11:13:11.44	11:13:09.65	0	1.8s	[-18]	20°	20°			
6	Tmp	14	2.081	11:14:32.12	11:14:31.46	0	0.7s	-7	14°	20°			
7	Tmp	15	0.178	11:15:39.68	11:15:39.41	0	0.3s	-3	8°	18°			
8	Tmp	17	0.547	11:16:28.21	11:16:24.74	0	3.5s	-35	21°	20°			
9	Tmp	18	1.025	11:17:37.16	11:17:37.07	0	0.1s	-1	3°	20°			
10	Tmp	24	1.673	11:21:18.27	11:21:17.74	0	0.5s	-5	10°	20°			
11	Tmp	27	2.329	11:22:21.77	11:22:21.36	0	0.4s	-4	6°	19°			
12	Tmp	28	2.715	11:22:58.42	11:22:58.46	0	0.0s	+0	1°	18°			
13	Tmp	30	2.963	11:23:24.47	11:23:26.65	0	2.2s	[+22]	18°	18°			
14	Tmp	33	3.157	11:23:49.76	11:23:48.16	0	1.6s	[-16]	13°	19°			
15	Tmp	35	3.386	11:24:18.45	11:24:17.42	0	1.0s	-10	13°	18°			
16	Tmp	37	3.510	11:24:37.16	11:24:35.72	0	1.4s	-14	19°	18°			
17	Tmp	39	3.690	11:24:59.66	11:24:58.94	0	0.7s	-7	9°	17°			
18	Tmp	44	0.402	11:27:06.79	11:27:05.89	0	0.9s	-9	17°	17°			
19	Tmp	46	1.051	11:28:03.83	11:28:04.25	0	0.4s	+4	8°	17°			
20	Tmp	46	1.497	11:28:48.43	11:28:47.28	0	1.2s	-12	18°	17°			
21	Tmp	48	2.192	11:30:10.82	11:30:09.64	0	1.2s	-12	19°	17°			
22	Tmp	51	3.217	11:32:02.84	11:32:01.88	0	1.0s	-10	14°	17°			
23	Tmp	60	0.209	11:48:44.85	11:48:44.00	0	0.9s	-9	10°	17°			
24	Tmp	60	0.333	11:49:01.38		0		+6000	20°	21°			
25	Tmp	60	0.581	11:49:34.45		0		+6000	20°	21°			
26	Tmp	61	0.715	11:49:51.71	11:49:03.18	0	48.5s	-485	20°	21°			
27	Pass	63	0.928	11:50:21.60	11:49:45.27	0	36.3s	+0	6°	21°			
28	Tmp	67	1.012	11:50:51.15	11:49:57.38	0	53.8s	-538	20°	20°			
29	Tmp	68	1.178	11:51:17.78	11:53:29.97	0	2m12s	+1322	20°	20°			
30	Pass	69	1.283	11:51:35.14	11:49:57.30	0	1m37s	+0	6°	20°			
31	Tmp	71	1.444	11:52:03.83	11:50:17.58	0	1m46s	-1063	21°	20°			
32	Tmp	71	1.520	11:52:16.86	11:52:19.31	0	2.5s	[+25]	17°	20°			
33	Tmp	73	1.653	11:52:40.79	11:51:07.26	0	1m33s	-935	20°	20°			
34	Tmp	81	0.161	11:54:12.77	11:52:48.63	0	1m24s	-841	19°	20°			
35	Tmp	88	0.729	11:55:53.78	12:01:04.60	0	5m10s	[+3108]	19°	20°			
36	Tmp	92	1.081	11:56:59.02	12:01:57.20	0	4m58s	+2982	20°	20°			
37	Tmp	97	0.053	11:57:43.37	12:02:31.13	0	4m47s	+2878	21°	20°			
38	Tmp	98	0.141	11:57:58.44	12:02:46.65	0	4m48s	+2882	21°	20°			
39	Tmp	100	0.326	11:58:24.73	12:03:17.69	0	4m53s	+2930	20°	20°			
40	Tmp	102	0.463	11:58:54.72	12:03:40.77	0	4m46s	+2861	20°	20°			
41	Tmp	106	0.717	11:59:40.84	12:04:22.60	0	4m41s	+2818	20°	20°			
42	Tmp	107	0.898	12:00:05.85	12:04:49.83	0	4m44s	+2840	21°	20°			
43	Pass	114	1.185	12:01:00.21	12:05:36.75	0	4m36s	+0	6°	20°			
44	Tmp	117	1.404	12:01:39.40	12:06:03.78	0	4m24s	+2644	21°	20°			
45	Tmp	120	0.241	12:22:29.20	12:22:29.38	0	0.2s	+2	5°	20°			
46	Tmp	121	0.561	12:22:54.70	12:22:54.71	0	0.0s	+0	2°	20°			
47	Tmp	124	0.106	12:25:32.06	12:25:33.10	0	1.0s	+10	12°	20°			
48	Tmp	125	0.623	12:26:09.19	12:26:08.85	0	0.3s	-3	9°	20°			
49	Tmp	131	1.775	12:27:53.28	12:27:53.68	0	0.4s	+4	13°	20°			
50	Tmp	140	1.484	13:02:27.97	13:02:27.74	0	0.2s	-2	6°	20°			
51	Tmp	143	0.409	13:03:43.83	13:03:44.03	0	0.2s	+2	5°	20°			
52	Tmp	143	0.701	13:04:13.03	13:04:14.22	0	1.2s	+12	20°	20°			
53	Tmp	144	1.040	13:04:49.18	13:04:49.00	0	0.2s	-2	6°	20°			
54	Tmp	147	2.313	13:06:53.56	13:06:55.18	0	1.6s	[+16]	20°	20°			
55	Tmp	151	2.958	13:08:01.28	13:08:06.03	0	4.8s	+48	21°	20°			
56	Tmp	152	3.143	13:08:19.06	13:08:24.97	0	5.9s	+59	21°	20°			
57	Tmp	154	3.485	13:08:53.90	13:08:52.65	0	1.3s	-13	18°	20°			
58	Tmp	155	3.738	13:09:25.72	13:09:19.35	0	6.4s	-64	20°	20°			
59	Tmp	160	4.238	13:10:35.91	13:10:35.93	0	0.0s	+0	2°	20°			
60	Tmp	160	4.384	13:10:55.38	13:10:56.08	0	0.7s	+7	10°	20°			
61	Tmp	161	4.543	13:11:11.98	13:11:10.62	0	1.4s	-14	20°	20°			

62	Tmp	162	4.960	13:12:04.68	13:12:04.25	0	0.4s	-4	8°	20°		
63	Tmp	167	0.442	13:13:10.62	13:13:14.00	0	3.4s	+34	19°	20°		
64	Tmp	169	0.837	13:13:53.03	13:13:53.47	0	0.4s	+4	12°	20°		
65	Tmp	176	0.836	13:16:18.68	13:16:18.94	0	0.3s	+3	7°	20°		
66	Tmp	177	1.219	13:17:04.50	13:17:03.36	0	1.1s	-11	17°	20°		
67	Tmp	181	0.379	13:27:56.79	13:27:57.31	0	0.5s	+5	19°	20°		
68	Tmp	183	0.875	13:28:45.15	13:28:45.42	0	0.3s	+3	8°	20°		
69	Tmp	185	1.338	13:29:33.65	13:29:34.42	0	0.8s	+8	11°	20°		
70	Tmp	188	1.985	13:30:42.33	13:30:42.20	0	0.1s	-1	3°	20°		
72	Tmp	192	0.563	13:31:54.56	13:31:54.06	0	0.5s	-5	13°	20°		
73	Tmp	195	1.255	13:33:05.47	13:33:06.02	0	0.6s	+6	12°	20°		
74	Tmp	197	1.479	13:33:33.78	13:33:33.90	0	0.1s	+1	1°	20°		
75	Tmp	198	1.626	13:33:46.73	13:33:46.96	0	0.2s	+2	8°	20°		
76	Tmp	199	2.521	13:35:05.57	13:35:06.67	0	1.1s	+11	19°	20°		
77	Tmp	201	2.716	13:35:28.18	13:35:28.90	0	0.7s	+7	12°	20°		
78	Tmp	201	3.622	13:36:51.81	13:36:51.18	0	0.6s	-6	8°	20°		
79	Tmp	201	4.167	13:37:42.12	13:37:41.83	0	0.3s	-3	4°	20°		
80	Tmp	202	4.370	13:37:59.57	13:38:00.10	0	0.5s	+5	7°	20°		
81	Tmp	203	0.282	13:38:42.07	13:38:42.00	0	0.1s	-1	1°	20°		
82	Tmp	205	0.514	13:39:11.23	13:39:12.00	0	0.8s	+8	17°	20°		
83	Tmp	208	1.310	13:54:29.91	13:54:29.61	0	0.3s	-3	17°	20°		
84	Tmp	208	1.816	13:55:13.28	13:55:12.79	0	0.5s	-5	13°	20°		
85	Tmp	212	4.278	13:59:32.32	13:59:32.34	0	0.0s	+0	2°	20°		
86	Tmp	212	6.137	14:02:55.12	14:02:54.71	0	0.4s	-4	5°	20°		

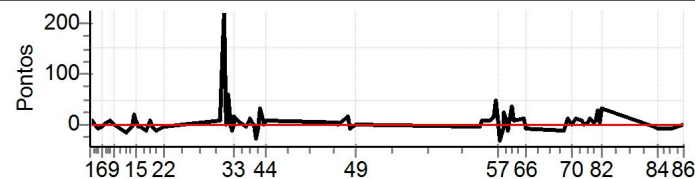
Num	45	Pen	0	PCZ	4	Total PP	40571	Col. Final	20°
-----	----	-----	---	-----	---	----------	-------	------------	-----



N	u	m	46 / Marcos Sergio Bechtold / Rogerio Augusto Coelho									
			Cat / NL / Largada		Graduado / 46 / 10:46:00							
			Itajai					Troller				
PC	TP	TRC	KmPC	Ideal	Passagem	Pen	Erro	Pontos	NoPC	AtePC		
1	Tmp	4	0.434	11:11:47.20	11:11:47.68	0	0.5s	+5	9°	9°		
2	Tmp	6	0.643	11:12:14.11	11:12:14.37	0	0.3s	+3	6°	12°		
3	Tmp	7	0.820	11:12:34.05	11:12:34.98	0	0.9s	+9	13°	12°		
4	Tmp	9	1.287	11:13:28.54	11:13:27.97	0	0.6s	-6	16°	15°		
5	Tmp	10	1.638	11:14:11.44	11:14:10.57	0	0.9s	-9	11°	13°		
6	Tmp	14	2.081	11:15:32.12	11:15:31.50	0	0.6s	-6	10°	14°		
7	Tmp	15	0.178	11:16:39.68	11:16:40.12	0	0.4s	+4	11°	13°		
8	Tmp	17	0.547	11:17:28.21	11:17:28.97	0	0.8s	+8	12°	12°		
9	Tmp	18	1.025	11:18:37.16	11:18:37.26	0	0.1s	+1	2°	10°		
10	Tmp	24	1.673	11:22:18.27	11:22:16.47	0	1.8s	-18	19°	12°		
11	Tmp	27	2.329	11:23:21.77	11:23:20.96	0	0.8s	-8	15°	13°		
12	Tmp	28	2.715	11:23:58.42	11:23:58.12	0	0.3s	-3	12°	13°		
13	Tmp	30	2.963	11:24:24.47	11:24:26.41	0	1.9s	[+19]	17°	15°		
14	Tmp	33	3.157	11:24:49.76	11:24:50.10	0	0.3s	+3	2°	11°		
15	Tmp	35	3.386	11:25:18.45	11:25:19.21	0	0.8s	+8	11°	10°		
16	Tmp	37	3.510	11:25:37.16	11:25:36.67	0	0.5s	-5	10°	12°		
17	Tmp	39	3.690	11:25:59.66	11:25:59.22	0	0.4s	-4	6°	10°		
18	Tmp	44	0.402	11:28:06.79	11:28:05.36	0	1.4s	-14	20°	12°		
19	Tmp	46	1.051	11:29:03.83	11:29:04.73	0	0.9s	+9	19°	12°		
20	Tmp	46	1.497	11:29:48.43	11:29:47.93	0	0.5s	-5	8°	12°		
21	Tmp	48	2.192	11:31:10.82	11:31:09.68	0	1.1s	-11	18°	12°		
22	Tmp	51	3.217	11:33:02.84	11:33:02.21	0	0.6s	-6	10°	12°		
23	Tmp	60	0.209	11:49:44.85	11:49:45.43	0	0.6s	+6	6°	11°		
24	Tmp	60	0.333	11:50:01.38	11:50:13.14	0	11.8s	+118	14°	10°		
25	Tmp	60	0.581	11:50:34.45	11:50:56.47	0	22.0s	+220	19°	14°		
26	Tmp	61	0.715	11:50:51.71	11:51:13.97	0	22.3s	[+223]	18°	15°		
27	Pass	63	0.928	11:51:21.60	11:51:43.13	0	21.5s	+0	5°	15°		
28	Tmp	67	1.012	11:51:51.15	11:51:57.00	0	5.9s	+59	14°	15°		
29	Tmp	68	1.178	11:52:17.78	11:52:19.42	0	1.6s	+16	11°	15°		
30	Pass	69	1.283	11:52:35.14	11:52:38.00	0	2.9s	+0	5°	15°		
31	Tmp	71	1.444	11:53:03.83	11:53:02.56	0	1.3s	-13	15°	15°		
32	Tmp	71	1.520	11:53:16.86	11:53:17.00	0	0.1s	+1	2°	15°		
33	Tmp	73	1.653	11:53:40.79	11:53:42.23	0	1.4s	+14	11°	15°		
34	Tmp	81	0.161	11:55:12.77	11:55:13.22	0	0.5s	+5	7°	15°		
35	Tmp	88	0.729	11:56:53.78	11:56:53.31	0	0.5s	-5	5°	15°		
36	Tmp	92	1.081	11:57:59.02	11:58:00.29	0	1.3s	+13	11°	15°		
37	Tmp	97	0.053	11:58:43.37	11:58:43.87	0	0.5s	+5	7°	15°		
38	Tmp	98	0.141	11:58:58.44	11:58:58.93	0	0.5s	+5	9°	15°		
39	Tmp	100	0.326	11:59:24.73	11:59:24.86	0	0.1s	+1	1°	15°		
40	Tmp	102	0.463	11:59:54.72	11:59:51.90	0	2.8s	[-28]	16°	15°		
41	Tmp	106	0.717	12:00:40.84	12:00:39.95	0	0.9s	-9	11°	15°		
42	Tmp	107	0.898	12:01:05.85	12:01:08.98	0	3.1s	+31	15°	15°		
43	Pass	114	1.185	12:02:00.21	12:02:02.47	0	2.3s	+0	5°	15°		
44	Tmp	117	1.404	12:02:39.40	12:02:40.21	0	0.8s	+8	9°	15°		
45	Tmp	120	0.241	12:23:29.20	12:23:29.56	0	0.4s	+4	12°	15°		
46	Tmp	121	0.561	12:23:54.70	12:23:54.74	0	0.0s	+0	1°	15°		
47	Tmp	124	0.106	12:26:32.06	12:26:33.44	0	1.4s	+14	16°	15°		
48	Tmp	125	0.623	12:27:09.19	12:27:08.35	0	0.8s	-8	19°	15°		
49	Tmp	131	1.775	12:28:53.28	12:28:53.35	0	0.1s	+1	4°	15°		
50	Tmp	140	1.484	13:03:27.97	13:03:27.46	0	0.5s	-5	13°	15°		
51	Tmp	143	0.409	13:04:43.83	13:04:43.29	0	0.5s	-5	10°	15°		
52	Tmp	143	0.701	13:05:13.03	13:05:13.70	0	0.7s	+7	13°	15°		
53	Tmp	144	1.040	13:05:49.18	13:05:49.86	0	0.7s	+7	17°	15°		
54	Tmp	147	2.313	13:07:53.56	13:07:54.49	0	0.9s	+9	15°	15°		
55	Tmp	151	2.958	13:09:01.28	13:09:02.97	0	1.7s	+17	16°	15°		
56	Tmp	152	3.143	13:09:19.06	13:09:23.73	0	4.7s	+47	19°	15°		
57	Tmp	154	3.485	13:09:53.90	13:09:54.87	0	1.0s	+10	14°	15°		
58	Tmp	155	3.738	13:10:25.72	13:10:22.54	0	3.2s	-32	17°	15°		
59	Tmp	160	4.238	13:11:35.91	13:11:35.46	0	0.5s	-5	9°	15°		
60	Tmp	160	4.384	13:11:55.38	13:11:57.54	0	2.2s	[+22]	18°	15°		
61	Tmp	161	4.543	13:12:11.98	13:12:13.00	0	1.0s	+10	17°	16°		

62	Tmp	162	4.960	13:13:04.68	13:13:03.49	0	1.2s	-12	17°	16°
63	Tmp	167	0.442	13:14:10.62	13:14:14.23	0	3.6s	+36	20°	16°
64	Tmp	169	0.837	13:14:53.03	13:14:53.72	0	0.7s	+7	19°	16°
65	Tmp	176	0.836	13:17:18.68	13:17:19.80	0	1.1s	+11	18°	16°
66	Tmp	177	1.219	13:18:04.50	13:18:03.74	0	0.8s	-8	11°	16°
67	Tmp	181	0.379	13:28:56.79	13:28:55.56	0	1.2s	-12	21°	16°
68	Tmp	183	0.875	13:29:45.15	13:29:45.13	0	0.0s	-0	1°	16°
69	Tmp	185	1.338	13:30:33.65	13:30:34.82	0	1.2s	+12	17°	16°
70	Tmp	188	1.985	13:31:42.33	13:31:42.43	0	0.1s	+1	2°	16°
72	Tmp	192	0.563	13:32:54.56	13:32:55.52	0	1.0s	+10	20°	16°
73	Tmp	195	1.255	13:34:05.47	13:34:06.07	0	0.6s	+6	11°	16°
74	Tmp	197	1.479	13:34:33.78	13:34:34.38	0	0.6s	+6	16°	16°
75	Tmp	198	1.626	13:34:46.73	13:34:46.56	0	0.2s	-2	7°	16°
76	Tmp	199	2.521	13:36:05.57	13:36:06.00	0	0.4s	+4	12°	16°
77	Tmp	201	2.716	13:36:28.18	13:36:29.27	0	1.1s	+11	19°	16°
78	Tmp	201	3.622	13:37:51.81	13:37:51.98	0	0.2s	+2	4°	16°
79	Tmp	201	4.167	13:38:42.12	13:38:42.89	0	0.8s	+8	14°	16°
80	Tmp	202	4.370	13:38:59.57	13:39:02.44	0	2.9s	[+29]	21°	16°
81	Tmp	203	0.282	13:39:42.07	13:39:42.36	0	0.3s	+3	4°	16°
82	Tmp	205	0.514	13:40:11.23	13:40:14.23	0	3.0s	[+30]	21°	16°
83	Tmp	208	1.310	13:55:29.91	13:55:29.59	0	0.3s	-3	16°	16°
84	Tmp	208	1.816	13:56:13.28	13:56:12.32	0	1.0s	-10	21°	16°
85	Tmp	212	4.278	14:00:32.32	14:00:31.45	0	0.9s	-9	20°	16°
86	Tmp	212	6.137	14:03:55.12	14:03:55.00	0	0.1s	-1	3°	16°

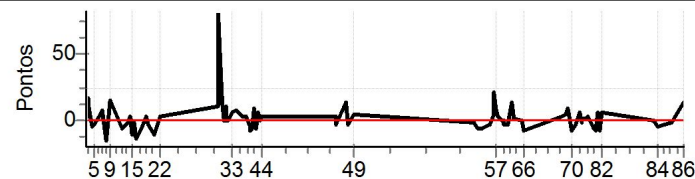
Num	46	Pen	0	PCZ	2	Total PP	1029	Col. Final	16°
-----	----	-----	---	-----	---	----------	------	------------	-----



N	u	m	47 / Osni Isidoro Casas / Rodrigo Juliano Borges									
			Cat / NL / Largada		Graduado / 47 / 10:47:00							
			Joinville					Troller T4				
PC	TP	TRC	KmPC	Ideal	Passagem	Pen	Erro	Pontos	NoPC	AtePC		
1	Tmp	4	0.434	11:12:47.20	11:12:47.33	0	0.1s	+1	3°	3°		
2	Tmp	6	0.643	11:13:14.11	11:13:15.67	0	1.6s	[+16]	21°	8°		
3	Tmp	7	0.820	11:13:34.05	11:13:35.23	0	1.2s	+12	19°	17°		
4	Tmp	9	1.287	11:14:28.54	11:14:28.00	0	0.5s	-5	11°	19°		
5	Tmp	10	1.638	11:15:11.44	11:15:11.19	0	0.3s	-3	3°	10°		
6	Tmp	14	2.081	11:16:32.12	11:16:32.56	0	0.4s	+4	4°	10°		
7	Tmp	15	0.178	11:17:39.68	11:17:40.37	0	0.7s	+7	17°	12°		
8	Tmp	17	0.547	11:18:28.21	11:18:26.58	0	1.6s	[-16]	19°	18°		
9	Tmp	18	1.025	11:19:37.16	11:19:38.66	0	1.5s	[+15]	21°	18°		
10	Tmp	24	1.673	11:23:18.27	11:23:17.58	0	0.7s	-7	13°	18°		
11	Tmp	27	2.329	11:24:21.77	11:24:21.36	0	0.4s	-4	5°	18°		
12	Tmp	28	2.715	11:24:58.42	11:24:58.27	0	0.2s	-2	7°	15°		
13	Tmp	30	2.963	11:25:24.47	11:25:24.71	0	0.2s	+2	3°	14°		
14	Tmp	33	3.157	11:25:49.76	11:25:48.59	0	1.2s	-12	12°	13°		
15	Tmp	35	3.386	11:26:18.45	11:26:18.40	0	0.1s	-1	1°	11°		
16	Tmp	37	3.510	11:26:37.16	11:26:36.94	0	0.2s	-2	4°	11°		
17	Tmp	39	3.690	11:26:59.66	11:26:58.31	0	1.4s	-14	15°	12°		
18	Tmp	44	0.402	11:29:06.79	11:29:06.30	0	0.5s	-5	11°	11°		
19	Tmp	46	1.051	11:30:03.83	11:30:04.00	0	0.2s	+2	4°	11°		
20	Tmp	46	1.497	11:30:48.43	11:30:48.06	0	0.4s	-4	3°	11°		
21	Tmp	48	2.192	11:32:10.82	11:32:09.77	0	1.1s	-11	17°	11°		
22	Tmp	51	3.217	11:34:02.84	11:34:03.04	0	0.2s	+2	4°	10°		
23	Tmp	60	0.209	11:50:44.85	11:50:45.90	0	1.1s	+11	15°	10°		
24	Tmp	60	0.333	11:51:01.38	11:51:09.69	0	8.3s	[+83]	12°	9°		
25	Tmp	60	0.581	11:51:34.45	11:51:39.28	0	4.8s	+48	12°	11°		
26	Tmp	61	0.715	11:51:51.71	11:51:53.22	0	1.5s	[+15]	11°	11°		
27	Pass	63	0.928	11:52:21.60	11:52:23.57	0	2.0s	+0	4°	11°		
28	Tmp	67	1.012	11:52:51.15	11:52:52.21	0	1.1s	+11	5°	10°		
29	Tmp	68	1.178	11:53:17.78	11:53:17.71	0	0.1s	-1	3°	9°		
30	Pass	69	1.283	11:53:35.14	11:53:35.52	0	0.4s	+0	4°	9°		
31	Tmp	71	1.444	11:54:03.83	11:54:04.17	0	0.3s	+3	5°	9°		
32	Tmp	71	1.520	11:54:16.86	11:54:17.08	0	0.2s	+2	6°	8°		
33	Tmp	73	1.653	11:54:40.79	11:54:41.28	0	0.5s	+5	3°	8°		
34	Tmp	81	0.161	11:56:12.77	11:56:13.44	0	0.7s	+7	9°	8°		
35	Tmp	88	0.729	11:57:53.78	11:57:54.12	0	0.3s	+3	3°	7°		
36	Tmp	92	1.081	11:58:59.02	11:58:59.20	0	0.2s	+2	3°	7°		
37	Tmp	97	0.053	11:59:43.37	11:59:42.85	0	0.5s	-5	6°	7°		
38	Tmp	98	0.141	11:59:58.44	11:59:57.61	0	0.8s	-8	13°	7°		
39	Tmp	100	0.326	12:00:24.73	12:00:24.11	0	0.6s	-6	9°	7°		
40	Tmp	102	0.463	12:00:54.72	12:00:55.53	0	0.8s	+8	9°	7°		
41	Tmp	106	0.717	12:01:40.84	12:01:40.15	0	0.7s	-7	7°	6°		
42	Tmp	107	0.898	12:02:05.85	12:02:06.47	0	0.6s	+6	8°	6°		
43	Pass	114	1.185	12:03:00.21	12:03:10.24	0	10.0s	+0	4°	6°		
44	Tmp	117	1.404	12:03:39.40	12:03:39.63	0	0.2s	+2	2°	6°		
45	Tmp	120	0.241	12:24:29.20	12:24:29.54	0	0.3s	+3	9°	6°		
46	Tmp	121	0.561	12:24:54.70	12:24:54.41	0	0.3s	-3	13°	6°		
47	Tmp	124	0.106	12:27:32.06	12:27:33.34	0	1.3s	+13	15°	6°		
48	Tmp	125	0.623	12:28:09.19	12:28:08.88	0	0.3s	-3	8°	6°		
49	Tmp	131	1.775	12:29:53.28	12:29:53.69	0	0.4s	+4	12°	6°		
50	Tmp	140	1.484	13:04:27.97	13:04:27.79	0	0.2s	-2	5°	6°		
51	Tmp	143	0.409	13:05:43.83	13:05:43.23	0	0.6s	-6	15°	6°		
52	Tmp	143	0.701	13:06:13.03	13:06:12.30	0	0.7s	-7	12°	6°		
53	Tmp	144	1.040	13:06:49.18	13:06:48.45	0	0.7s	-7	16°	6°		
54	Tmp	147	2.313	13:08:53.56	13:08:53.26	0	0.3s	-3	6°	6°		
55	Tmp	151	2.958	13:10:01.28	13:10:01.67	0	0.4s	+4	4°	5°		
56	Tmp	152	3.143	13:10:19.06	13:10:21.18	0	2.1s	[+21]	3°	5°		
57	Tmp	154	3.485	13:10:53.90	13:10:54.72	0	0.8s	+8	12°	5°		
58	Tmp	155	3.738	13:11:25.72	13:11:25.94	0	0.2s	+2	3°	4°		
59	Tmp	160	4.238	13:12:35.91	13:12:35.91	0	0.0s	+0	1°	3°		
60	Tmp	160	4.384	13:12:55.38	13:12:55.32	0	0.1s	-1	1°	3°		
61	Tmp	161	4.543	13:13:11.98	13:13:11.57	0	0.4s	-4	14°	3°		

62	Tmp	162	4.960	13:14:04.68	13:14:04.26	0	0.4s	-4	7°	3°
63	Tmp	167	0.442	13:15:10.62	13:15:11.94	0	1.3s	+13	10°	3°
64	Tmp	169	0.837	13:15:53.03	13:15:53.16	0	0.1s	+1	3°	3°
65	Tmp	176	0.836	13:18:18.68	13:18:18.62	0	0.1s	-1	2°	3°
66	Tmp	177	1.219	13:19:04.50	13:19:03.57	0	0.9s	-9	13°	3°
67	Tmp	181	0.379	13:29:56.79	13:29:57.00	0	0.2s	+2	5°	3°
68	Tmp	183	0.875	13:30:45.15	13:30:45.53	0	0.4s	+4	10°	3°
69	Tmp	185	1.338	13:31:33.65	13:31:34.53	0	0.9s	+9	14°	3°
70	Tmp	188	1.985	13:32:42.33	13:32:41.55	0	0.8s	-8	15°	3°
72	Tmp	192	0.563	13:33:54.56	13:33:54.25	0	0.3s	-3	7°	3°
73	Tmp	195	1.255	13:35:05.47	13:35:06.02	0	0.6s	+6	10°	3°
74	Tmp	197	1.479	13:35:33.78	13:35:33.60	0	0.2s	-2	4°	3°
75	Tmp	198	1.626	13:35:46.73	13:35:46.79	0	0.1s	+1	3°	3°
76	Tmp	199	2.521	13:37:05.57	13:37:05.65	0	0.1s	+1	3°	3°
77	Tmp	201	2.716	13:37:28.18	13:37:28.45	0	0.3s	+3	4°	3°
78	Tmp	201	3.622	13:38:51.81	13:38:51.16	0	0.7s	-7	11°	3°
79	Tmp	201	4.167	13:39:42.12	13:39:41.33	0	0.8s	-8	13°	3°
80	Tmp	202	4.370	13:39:59.57	13:40:00.12	0	0.6s	+6	12°	3°
81	Tmp	203	0.282	13:40:42.07	13:40:41.15	0	0.9s	-9	16°	3°
82	Tmp	205	0.514	13:41:11.23	13:41:11.76	0	0.5s	+5	12°	3°
83	Tmp	208	1.310	13:56:29.91	13:56:29.80	0	0.1s	-1	4°	3°
84	Tmp	208	1.816	13:57:13.28	13:57:12.77	0	0.5s	-5	12°	3°
85	Tmp	212	4.278	14:01:32.32	14:01:32.08	0	0.2s	-2	9°	3°
86	Tmp	212	6.137	14:04:55.12	14:04:56.56	0	1.4s	+14	14°	3°

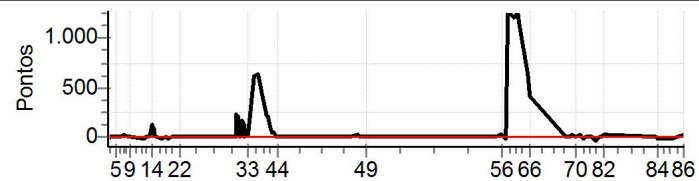
Num	47	Pen	0	PCZ	1	Total PP	429	Col. Final	3°
-----	----	-----	---	-----	---	----------	-----	------------	----



N	u	m	48 / Jarrao Gerson Isaías da Silva / Nilton de Andrade Neto - Neto									
			Cat / NL / Largada		Graduado / 48 / 10:48:00							
			Itajai					Troller				
PC	TP	TRC	KmPC	Ideal	Passagem	Pen	Erro	Pontos	NoPC	AtePC		
1	Tmp	4	0.434	11:13:47.20	11:13:46.89	0	0.3s	-3	8°	8°		
2	Tmp	6	0.643	11:14:14.11	11:14:15.06	0	1.0s	+10	19°	13°		
3	Tmp	7	0.820	11:14:34.05	11:14:35.00	0	1.0s	+10	15°	16°		
4	Tmp	9	1.287	11:15:28.54	11:15:29.55	0	1.0s	+10	19°	21°		
5	Tmp	10	1.638	11:16:11.44	11:16:12.05	0	0.6s	+6	5°	21°		
6	Tmp	14	2.081	11:17:32.12	11:17:33.46	0	1.3s	+13	21°	21°		
7	Tmp	15	0.178	11:18:39.68	11:18:43.06	0	3.4s	+34	21°	21°		
8	Tmp	17	0.547	11:19:28.21	11:19:28.78	0	0.6s	+6	8°	19°		
9	Tmp	18	1.025	11:20:37.16	11:20:37.62	0	0.5s	+5	12°	19°		
10	Tmp	24	1.673	11:24:18.27	11:24:17.47	0	0.8s	-8	15°	19°		
11	Tmp	27	2.329	11:25:21.77	11:25:21.94	0	0.2s	+2	2°	17°		
12	Tmp	28	2.715	11:25:58.42	11:25:58.74	0	0.3s	+3	11°	16°		
13	Tmp	30	2.963	11:26:24.47	11:26:27.06	0	2.6s	[+26]	19°	19°		
14	Tmp	33	3.157	11:26:49.76	11:27:01.76	0	12.0s	+120	20°	20°		
15	Tmp	35	3.386	11:27:18.45	11:27:28.04	0	9.6s	+96	20°	20°		
16	Tmp	37	3.510	11:27:37.16	11:27:39.58	0	2.4s	+24	20°	20°		
17	Tmp	39	3.690	11:27:59.66	11:28:00.79	0	1.1s	+11	13°	20°		
18	Tmp	44	0.402	11:30:06.79	11:30:06.43	0	0.4s	-4	7°	20°		
19	Tmp	46	1.051	11:31:03.83	11:31:03.96	0	0.1s	+1	1°	20°		
20	Tmp	46	1.497	11:31:48.43	11:31:47.95	0	0.5s	-5	7°	20°		
21	Tmp	48	2.192	11:33:10.82	11:33:11.05	0	0.2s	+2	3°	20°		
22	Tmp	51	3.217	11:35:02.84	11:35:02.72	0	0.1s	-1	1°	20°		
23	Tmp	60	0.209	11:51:44.85	11:51:46.00	0	1.2s	+12	17°	20°		
24	Tmp	60	0.333	11:52:01.38	11:52:25.32	0	23.9s	+239	19°	18°		
25	Tmp	60	0.581	11:52:34.45	11:52:55.82	0	21.4s	+214	18°	18°		
26	Tmp	61	0.715	11:52:51.71	11:53:12.71	0	21.0s	+210	17°	18°		
27	Pass	63	0.928	11:53:21.60	11:53:48.72	0	27.1s	+0	3°	18°		
28	Tmp	67	1.012	11:53:51.15	11:54:08.42	0	17.3s	+173	19°	18°		
29	Tmp	68	1.178	11:54:17.78	11:54:31.43	0	13.7s	+137	18°	18°		
30	Pass	69	1.283	11:54:35.14	11:54:08.23	0	26.9s	+0	3°	18°		
31	Tmp	71	1.444	11:55:03.83	11:55:08.73	0	4.9s	+49	18°	18°		
32	Tmp	71	1.520	11:55:16.86	11:55:23.00	0	6.1s	+61	18°	18°		
33	Tmp	73	1.653	11:55:40.79	11:55:43.83	0	3.0s	[+30]	17°	18°		
34	Tmp	81	0.161	11:57:12.77	11:58:13.50	0	1m00s	+607	18°	17°		
35	Tmp	88	0.729	11:58:53.78	11:59:56.84	0	1m03s	+631	18°	17°		
36	Tmp	92	1.081	11:59:59.02	12:00:42.83	0	43.8s	+438	18°	17°		
37	Tmp	97	0.053	12:00:43.37	12:01:08.21	0	24.8s	+248	18°	17°		
38	Tmp	98	0.141	12:00:58.44	12:01:22.53	0	24.1s	+241	18°	17°		
39	Tmp	100	0.326	12:01:24.73	12:01:45.22	0	20.5s	+205	18°	17°		
40	Tmp	102	0.463	12:01:54.72	12:02:05.86	0	11.1s	+111	18°	17°		
41	Tmp	106	0.717	12:02:40.84	12:02:45.16	0	4.3s	+43	17°	17°		
42	Tmp	107	0.898	12:03:05.85	12:03:11.00	0	5.2s	+52	17°	17°		
43	Pass	114	1.185	12:04:00.21	12:04:04.00	0	3.8s	+0	3°	17°		
44	Tmp	117	1.404	12:04:39.40	12:04:40.62	0	1.2s	+12	13°	17°		
45	Tmp	120	0.241	12:25:29.20	12:25:29.07	0	0.1s	-1	4°	17°		
46	Tmp	121	0.561	12:25:54.70	12:25:54.49	0	0.2s	-2	12°	17°		
47	Tmp	124	0.106	12:28:32.06	12:28:34.78	0	2.7s	[+27]	21°	17°		
48	Tmp	125	0.623	12:29:09.19	12:29:09.32	0	0.1s	+1	2°	17°		
49	Tmp	131	1.775	12:30:53.28	12:30:53.23	0	0.1s	-1	3°	17°		
50	Tmp	140	1.484	13:05:27.97	13:05:27.80	0	0.2s	-2	4°	17°		
51	Tmp	143	0.409	13:06:43.83	13:06:43.79	0	0.0s	-0	1°	17°		
52	Tmp	143	0.701	13:07:13.03	13:07:12.98	0	0.1s	-1	2°	17°		
53	Tmp	144	1.040	13:07:49.18	13:07:49.26	0	0.1s	+1	3°	17°		
54	Tmp	147	2.313	13:09:53.56	13:09:54.00	0	0.4s	+4	8°	17°		
55	Tmp	151	2.958	13:11:01.28	13:11:03.31	0	2.0s	+20	17°	17°		
56	Tmp	152	3.143	13:11:19.06	13:11:22.28	0	3.2s	+32	11°	17°		
57	Tmp	154	3.485	13:11:53.90	13:11:55.13	0	1.2s	+12	16°	17°		
58	Tmp	155	3.738	13:12:25.72	13:12:25.23	0	0.5s	-5	4°	17°		
59	Tmp	160	4.238	13:13:35.91	13:15:40.92	0	2m05s	+1250	21°	17°		
60	Tmp	160	4.384	13:13:55.38	13:16:02.03	0	2m06s	[+1267]	21°	17°		
61	Tmp	161	4.543	13:14:11.98	13:16:16.26	0	2m04s	+1243	21°	17°		

62	Tmp	162	4.960	13:15:04.68	13:17:06.23	0	2m01s	+1216	21°	17°
63	Tmp	167	0.442	13:16:10.62	13:18:14.83	0	2m04s	+1242	21°	18°
64	Tmp	169	0.837	13:16:53.03	13:18:44.00	0	1m51s	+1110	21°	18°
65	Tmp	176	0.836	13:19:18.68	13:20:22.04	0	1m03s	+634	21°	18°
66	Tmp	177	1.219	13:20:04.50	13:20:46.06	0	41.6s	+416	21°	18°
67	Tmp	181	0.379	13:30:56.79	13:30:57.87	0	1.1s	+11	20°	18°
68	Tmp	183	0.875	13:31:45.15	13:31:46.70	0	1.6s	+16	21°	18°
69	Tmp	185	1.338	13:32:33.65	13:32:36.22	0	2.6s	+26	21°	18°
70	Tmp	188	1.985	13:33:42.33	13:33:42.48	0	0.2s	+2	5°	18°
72	Tmp	192	0.563	13:34:54.56	13:34:56.73	0	2.2s	+22	21°	18°
73	Tmp	195	1.255	13:36:05.47	13:36:05.18	0	0.3s	-3	4°	18°
74	Tmp	197	1.479	13:36:33.78	13:36:34.06	0	0.3s	+3	6°	18°
75	Tmp	198	1.626	13:36:46.73	13:36:47.82	0	1.1s	+11	20°	18°
76	Tmp	199	2.521	13:38:05.57	13:38:05.83	0	0.3s	+3	10°	18°
77	Tmp	201	2.716	13:38:28.18	13:38:29.72	0	1.5s	+15	21°	18°
78	Tmp	201	3.622	13:39:51.81	13:39:48.55	0	3.3s	-33	21°	18°
79	Tmp	201	4.167	13:40:42.12	13:40:42.47	0	0.4s	+4	7°	18°
80	Tmp	202	4.370	13:40:59.57	13:40:59.90	0	0.3s	+3	5°	18°
81	Tmp	203	0.282	13:41:42.07	13:41:42.36	0	0.3s	+3	3°	18°
82	Tmp	205	0.514	13:42:11.23	13:42:14.04	0	2.8s	[+28]	20°	18°
83	Tmp	208	1.310	13:57:29.91	13:57:30.46	0	0.6s	+6	21°	18°
84	Tmp	208	1.816	13:58:13.28	13:58:12.86	0	0.4s	-4	11°	18°
85	Tmp	212	4.278	14:02:32.32	14:02:31.53	0	0.8s	-8	19°	18°
86	Tmp	212	6.137	14:05:55.12	14:05:57.96	0	2.8s	[+28]	21°	18°

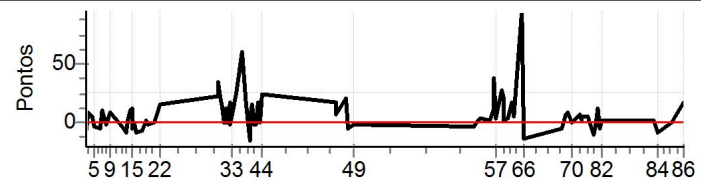
Num	48	Pen	0	PCZ	1	Total PP	11423	Col. Final	18°
-----	----	-----	---	-----	---	----------	-------	------------	-----



N	u	m	49 / Leonir Antonio Tesser / Leandro Jose Machado									
			Cat / NL / Largada		Graduado / 49 / 10:49:00							
			Caçador					CHEROKEE LAREDO				
PC	TP	TRC	KmPC	Ideal	Passagem	Pen	Erro	Pontos	NoPC	AtePC		
1	Tmp	4	0.434	11:14:47.20	11:14:46.62	0	0.6s	-6	11°	11°		
2	Tmp	6	0.643	11:15:14.11	11:15:15.00	0	0.9s	+9	15°	19°		
3	Tmp	7	0.820	11:15:34.05	11:15:34.80	0	0.8s	+8	11°	19°		
4	Tmp	9	1.287	11:16:28.54	11:16:29.13	0	0.6s	+6	15°	20°		
5	Tmp	10	1.638	11:17:11.44	11:17:11.11	0	0.3s	-3	2°	12°		
6	Tmp	14	2.081	11:18:32.12	11:18:31.62	0	0.5s	-5	7°	13°		
7	Tmp	15	0.178	11:19:39.68	11:19:40.66	0	1.0s	+10	20°	16°		
8	Tmp	17	0.547	11:20:28.21	11:20:28.12	0	0.1s	-1	2°	10°		
9	Tmp	18	1.025	11:21:37.16	11:21:38.08	0	0.9s	+9	18°	13°		
10	Tmp	24	1.673	11:25:18.27	11:25:17.96	0	0.3s	-3	4°	11°		
11	Tmp	27	2.329	11:26:21.77	11:26:21.02	0	0.8s	-8	14°	12°		
12	Tmp	28	2.715	11:26:58.42	11:26:58.68	0	0.3s	+3	10°	11°		
13	Tmp	30	2.963	11:27:24.47	11:27:25.45	0	1.0s	+10	15°	12°		
14	Tmp	33	3.157	11:27:49.76	11:27:50.94	0	1.2s	+12	11°	10°		
15	Tmp	35	3.386	11:28:18.45	11:28:18.00	0	0.5s	-5	8°	12°		
16	Tmp	37	3.510	11:28:37.16	11:28:37.27	0	0.1s	+1	2°	10°		
17	Tmp	39	3.690	11:28:59.66	11:28:58.76	0	0.9s	-9	12°	11°		
18	Tmp	44	0.402	11:31:06.79	11:31:06.07	0	0.7s	-7	16°	10°		
19	Tmp	46	1.051	11:32:03.83	11:32:04.07	0	0.2s	+2	3°	10°		
20	Tmp	46	1.497	11:32:48.43	11:32:48.25	0	0.2s	-2	1°	10°		
21	Tmp	48	2.192	11:34:10.82	11:34:10.82	0	0.0s	+0	1°	9°		
22	Tmp	51	3.217	11:36:02.84	11:36:04.42	0	1.6s	+16	19°	9°		
23	Tmp	60	0.209	11:52:44.85	11:52:47.06	0	2.2s	[+22]	19°	9°		
24	Tmp	60	0.333	11:53:01.38	11:53:04.80	0	3.4s	+34	11°	8°		
25	Tmp	60	0.581	11:53:34.45	11:53:36.76	0	2.3s	[+23]	11°	6°		
26	Tmp	61	0.715	11:53:51.71	11:53:53.13	0	1.4s	+14	10°	7°		
27	Pass	63	0.928	11:54:21.60	11:54:24.67	0	3.1s	+0	2°	7°		
28	Tmp	67	1.012	11:54:51.15	11:54:52.30	0	1.2s	+12	6°	7°		
29	Tmp	68	1.178	11:55:17.78	11:55:17.80	0	0.0s	+0	1°	6°		
30	Pass	69	1.283	11:55:35.14	11:54:52.15	0	43.0s	+0	2°	6°		
31	Tmp	71	1.444	11:56:03.83	11:56:05.54	0	1.7s	+17	17°	6°		
32	Tmp	71	1.520	11:56:16.86	11:56:16.80	0	0.1s	-1	1°	5°		
33	Tmp	73	1.653	11:56:40.79	11:56:41.49	0	0.7s	+7	7°	5°		
34	Tmp	81	0.161	11:58:12.77	11:58:15.30	0	2.5s	[+25]	15°	6°		
35	Tmp	88	0.729	11:59:53.78	11:59:59.81	0	6.0s	+60	15°	8°		
36	Tmp	92	1.081	12:00:59.02	12:01:00.58	0	1.6s	+16	12°	9°		
37	Tmp	97	0.053	12:01:43.37	12:01:41.88	0	1.5s	-15	15°	9°		
38	Tmp	98	0.141	12:01:58.44	12:01:58.72	0	0.3s	+3	5°	9°		
39	Tmp	100	0.326	12:02:24.73	12:02:26.25	0	1.5s	+15	13°	10°		
40	Tmp	102	0.463	12:02:54.72	12:02:54.58	0	0.1s	-1	1°	9°		
41	Tmp	106	0.717	12:03:40.84	12:03:40.64	0	0.2s	-2	4°	9°		
42	Tmp	107	0.898	12:04:05.85	12:04:07.51	0	1.7s	+17	12°	10°		
43	Pass	114	1.185	12:05:00.21	12:05:01.50	0	1.3s	+0	2°	10°		
44	Tmp	117	1.404	12:05:39.40	12:05:41.88	0	2.5s	[+25]	17°	10°		
45	Tmp	120	0.241	12:26:29.20	12:26:30.95	0	1.8s	+18	21°	10°		
46	Tmp	121	0.561	12:26:54.70	12:26:55.36	0	0.7s	+7	21°	10°		
47	Tmp	124	0.106	12:29:32.06	12:29:34.19	0	2.1s	+21	19°	10°		
48	Tmp	125	0.623	12:30:09.19	12:30:08.72	0	0.5s	-5	13°	10°		
49	Tmp	131	1.775	12:31:53.28	12:31:53.22	0	0.1s	-1	2°	10°		
50	Tmp	140	1.484	13:06:27.97	13:06:27.72	0	0.3s	-3	9°	10°		
51	Tmp	143	0.409	13:07:43.83	13:07:44.03	0	0.2s	+2	4°	10°		
52	Tmp	143	0.701	13:08:13.03	13:08:13.43	0	0.4s	+4	7°	10°		
53	Tmp	144	1.040	13:08:49.18	13:08:49.54	0	0.4s	+4	12°	10°		
54	Tmp	147	2.313	13:10:53.56	13:10:53.73	0	0.2s	+2	4°	10°		
55	Tmp	151	2.958	13:12:01.28	13:12:02.55	0	1.3s	+13	15°	10°		
56	Tmp	152	3.143	13:12:19.06	13:12:22.72	0	3.7s	+37	14°	10°		
57	Tmp	154	3.485	13:12:53.90	13:12:54.27	0	0.4s	+4	6°	10°		
58	Tmp	155	3.738	13:13:25.72	13:13:27.05	0	1.3s	+13	12°	10°		
59	Tmp	160	4.238	13:14:35.91	13:14:38.57	0	2.7s	[+27]	20°	10°		
60	Tmp	160	4.384	13:14:55.38	13:14:57.48	0	2.1s	+21	17°	10°		
61	Tmp	161	4.543	13:15:11.98	13:15:12.15	0	0.2s	+2	7°	10°		

62	Tmp	162	4.960	13:16:04.68	13:16:05.00	0	0.3s	+3	5°	10°
63	Tmp	167	0.442	13:17:10.62	13:17:12.30	0	1.7s	+17	14°	10°
64	Tmp	169	0.837	13:17:53.03	13:17:53.63	0	0.6s	+6	18°	10°
65	Tmp	176	0.836	13:20:18.68	13:20:28.09	0	9.4s	[+94]	20°	10°
66	Tmp	177	1.219	13:21:04.50	13:21:03.25	0	1.3s	-13	18°	10°
67	Tmp	181	0.379	13:31:56.79	13:31:56.26	0	0.5s	-5	18°	10°
68	Tmp	183	0.875	13:32:45.15	13:32:45.82	0	0.7s	+7	15°	10°
69	Tmp	185	1.338	13:33:33.65	13:33:34.57	0	0.9s	+9	13°	10°
70	Tmp	188	1.985	13:34:42.33	13:34:42.30	0	0.0s	-0	1°	10°
72	Tmp	192	0.563	13:35:54.56	13:35:54.93	0	0.4s	+4	9°	10°
73	Tmp	195	1.255	13:37:05.47	13:37:06.15	0	0.7s	+7	14°	10°
74	Tmp	197	1.479	13:37:33.78	13:37:33.97	0	0.2s	+2	3°	10°
75	Tmp	198	1.626	13:37:46.73	13:37:47.21	0	0.5s	+5	16°	9°
76	Tmp	199	2.521	13:39:05.57	13:39:06.20	0	0.6s	+6	15°	9°
77	Tmp	201	2.716	13:39:28.18	13:39:28.81	0	0.6s	+6	8°	9°
78	Tmp	201	3.622	13:40:51.81	13:40:50.86	0	1.0s	-10	15°	9°
79	Tmp	201	4.167	13:41:42.12	13:41:41.93	0	0.2s	-2	2°	9°
80	Tmp	202	4.370	13:41:59.57	13:42:00.82	0	1.3s	+13	18°	9°
81	Tmp	203	0.282	13:42:42.07	13:42:41.56	0	0.5s	-5	9°	9°
82	Tmp	205	0.514	13:43:11.23	13:43:11.43	0	0.2s	+2	6°	9°
83	Tmp	208	1.310	13:58:29.91	13:58:30.10	0	0.2s	+2	9°	9°
84	Tmp	208	1.816	13:59:13.28	13:59:12.44	0	0.8s	-8	19°	9°
85	Tmp	212	4.278	14:03:32.32	14:03:32.31	0	0.0s	-0	1°	9°
86	Tmp	212	6.137	14:06:55.12	14:06:56.77	0	1.7s	+17	15°	9°

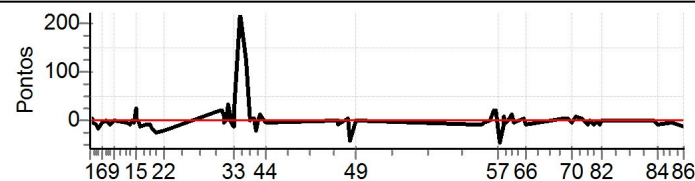
Num	49	Pen	0	PCZ	4	Total PP	655	Col. Final	9°
-----	----	-----	---	-----	---	----------	-----	------------	----



N	u	m	50 / Lucio Flavio Dalri / _									
			Cat / NL / Largada		Graduado / 50 / 10:50:00							
			Rio do Sul					Pajero				
PC	TP	TRC	KmPC	Ideal	Passagem	Pen	Erro	Pontos	NoPC	AtePC		
1	Tmp	4	0.434	11:15:47.20	11:15:47.16	0	0.0s	-0	1°	1°		
2	Tmp	6	0.643	11:16:14.11	11:16:14.66	0	0.6s	+6	12°	1°		
3	Tmp	7	0.820	11:16:34.05	11:16:33.84	0	0.2s	-2	1°	1°		
4	Tmp	9	1.287	11:17:28.54	11:17:27.93	0	0.6s	-6	14°	2°		
5	Tmp	10	1.638	11:18:11.44	11:18:09.78	0	1.7s	-17	19°	4°		
6	Tmp	14	2.081	11:19:32.12	11:19:31.92	0	0.2s	-2	2°	2°		
7	Tmp	15	0.178	11:20:39.68	11:20:39.97	0	0.3s	+3	7°	2°		
8	Tmp	17	0.547	11:21:28.21	11:21:27.54	0	0.7s	-7	10°	2°		
9	Tmp	18	1.025	11:22:37.16	11:22:37.32	0	0.2s	+2	6°	2°		
10	Tmp	24	1.673	11:26:18.27	11:26:17.92	0	0.4s	-4	7°	2°		
11	Tmp	27	2.329	11:27:21.77	11:27:21.24	0	0.5s	-5	9°	2°		
12	Tmp	28	2.715	11:27:58.42	11:27:58.49	0	0.1s	+1	3°	2°		
13	Tmp	30	2.963	11:28:24.47	11:28:24.42	0	0.1s	-1	1°	1°		
14	Tmp	33	3.157	11:28:49.76	11:28:52.42	0	2.7s	[+27]	18°	2°		
15	Tmp	35	3.386	11:29:18.45	11:29:19.05	0	0.6s	+6	9°	1°		
16	Tmp	37	3.510	11:29:37.16	11:29:37.46	0	0.3s	+3	8°	1°		
17	Tmp	39	3.690	11:29:59.66	11:29:58.46	0	1.2s	-12	14°	6°		
18	Tmp	44	0.402	11:32:06.79	11:32:06.27	0	0.5s	-5	10°	5°		
19	Tmp	46	1.051	11:33:03.83	11:33:03.05	0	0.8s	-8	18°	6°		
20	Tmp	46	1.497	11:33:48.43	11:33:46.78	0	1.7s	-17	21°	8°		
21	Tmp	48	2.192	11:35:10.82	11:35:08.57	0	2.3s	[-23]	21°	10°		
22	Tmp	51	3.217	11:37:02.84	11:37:01.00	0	1.8s	-18	21°	11°		
23	Tmp	60	0.209	11:53:44.85	11:53:47.24	0	2.4s	[+24]	20°	15°		
24	Tmp	60	0.333	11:54:01.38	11:54:03.37	0	2.0s	+20	5°	14°		
25	Tmp	60	0.581	11:54:34.45	11:54:35.47	0	1.0s	+10	10°	10°		
26	Tmp	61	0.715	11:54:51.71	11:54:51.40	0	0.3s	-3	1°	8°		
27	Pass	63	0.928	11:55:21.60	11:55:35.55	0	14.0s	+0	1°	8°		
28	Tmp	67	1.012	11:55:51.15	11:55:54.74	0	3.6s	+36	12°	9°		
29	Tmp	68	1.178	11:56:17.78	11:56:19.27	0	1.5s	+15	10°	8°		
30	Pass	69	1.283	11:56:35.14	11:55:54.63	0	40.5s	+0	1°	8°		
31	Tmp	71	1.444	11:57:03.83	11:57:03.17	0	0.7s	-7	9°	8°		
32	Tmp	71	1.520	11:57:16.86	11:57:15.90	0	1.0s	-10	14°	9°		
33	Tmp	73	1.653	11:57:40.79	11:57:43.23	0	2.4s	[+24]	15°	10°		
34	Tmp	81	0.161	11:59:12.77	11:59:34.75	0	22.0s	[+220]	16°	11°		
35	Tmp	88	0.729	12:00:53.78	12:01:06.39	0	12.6s	+126	16°	12°		
36	Tmp	92	1.081	12:01:59.02	12:01:59.22	0	0.2s	+2	2°	12°		
37	Tmp	97	0.053	12:02:43.37	12:02:43.73	0	0.4s	+4	4°	12°		
38	Tmp	98	0.141	12:02:58.44	12:02:59.00	0	0.6s	+6	11°	12°		
39	Tmp	100	0.326	12:03:24.73	12:03:25.22	0	0.5s	+5	8°	11°		
40	Tmp	102	0.463	12:03:54.72	12:03:52.88	0	1.8s	-18	14°	12°		
41	Tmp	106	0.717	12:04:40.84	12:04:40.90	0	0.1s	+1	2°	11°		
42	Tmp	107	0.898	12:05:05.85	12:05:07.34	0	1.5s	+15	11°	11°		
43	Pass	114	1.185	12:06:00.21	12:06:01.15	0	0.9s	+0	1°	11°		
44	Tmp	117	1.404	12:06:39.40	12:06:39.00	0	0.4s	-4	7°	11°		
45	Tmp	120	0.241	12:27:29.20	12:27:29.16	0	0.0s	-0	1°	11°		
46	Tmp	121	0.561	12:27:54.70	12:27:53.96	0	0.7s	-7	20°	11°		
47	Tmp	124	0.106	12:30:32.06	12:30:32.62	0	0.6s	+6	9°	11°		
48	Tmp	125	0.623	12:31:09.19	12:31:05.18	0	4.0s	-40	21°	11°		
49	Tmp	131	1.775	12:32:53.28	12:32:53.47	0	0.2s	+2	6°	11°		
50	Tmp	140	1.484	13:07:27.97	13:07:27.36	0	0.6s	-6	16°	11°		
51	Tmp	143	0.409	13:08:43.83	13:08:43.23	0	0.6s	-6	14°	11°		
52	Tmp	143	0.701	13:09:13.03	13:09:12.42	0	0.6s	-6	10°	11°		
53	Tmp	144	1.040	13:09:49.18	13:09:49.05	0	0.1s	-1	2°	11°		
54	Tmp	147	2.313	13:11:53.56	13:11:53.84	0	0.3s	+3	5°	11°		
55	Tmp	151	2.958	13:13:01.28	13:13:03.71	0	2.4s	[+24]	19°	11°		
56	Tmp	152	3.143	13:13:19.06	13:13:21.30	0	2.2s	+22	4°	11°		
57	Tmp	154	3.485	13:13:53.90	13:13:52.86	0	1.0s	-10	13°	11°		
58	Tmp	155	3.738	13:14:25.72	13:14:21.30	0	4.4s	-44	19°	11°		
59	Tmp	160	4.238	13:15:35.91	13:15:35.45	0	0.5s	-5	8°	11°		
60	Tmp	160	4.384	13:15:55.38	13:15:56.19	0	0.8s	+8	11°	11°		
61	Tmp	161	4.543	13:16:11.98	13:16:11.76	0	0.2s	-2	6°	11°		

62	Tmp	162	4.960	13:17:04.68	13:17:04.92	0	0.2s	+2	3°	11°
63	Tmp	167	0.442	13:18:10.62	13:18:12.08	0	1.5s	+15	11°	11°
64	Tmp	169	0.837	13:18:53.03	13:18:52.88	0	0.2s	-2	8°	11°
65	Tmp	176	0.836	13:21:18.68	13:21:19.41	0	0.7s	+7	15°	11°
66	Tmp	177	1.219	13:22:04.50	13:22:03.88	0	0.6s	-6	9°	11°
67	Tmp	181	0.379	13:32:56.79	13:32:57.19	0	0.4s	+4	13°	11°
68	Tmp	183	0.875	13:33:45.15	13:33:45.89	0	0.7s	+7	14°	11°
69	Tmp	185	1.338	13:34:33.65	13:34:34.20	0	0.6s	+6	9°	11°
70	Tmp	188	1.985	13:35:42.33	13:35:42.08	0	0.3s	-3	6°	11°
72	Tmp	192	0.563	13:36:54.56	13:36:55.35	0	0.8s	+8	17°	11°
73	Tmp	195	1.255	13:38:05.47	13:38:05.83	0	0.4s	+4	8°	11°
74	Tmp	197	1.479	13:38:33.78	13:38:34.26	0	0.5s	+5	15°	11°
75	Tmp	198	1.626	13:38:46.73	13:38:47.04	0	0.3s	+3	11°	11°
76	Tmp	199	2.521	13:40:05.57	13:40:05.04	0	0.5s	-5	13°	11°
77	Tmp	201	2.716	13:40:28.18	13:40:28.17	0	0.0s	-0	1°	11°
78	Tmp	201	3.622	13:41:51.81	13:41:51.26	0	0.6s	-6	7°	11°
79	Tmp	201	4.167	13:42:42.12	13:42:41.91	0	0.2s	-2	1°	11°
80	Tmp	202	4.370	13:42:59.57	13:42:59.31	0	0.3s	-3	4°	11°
81	Tmp	203	0.282	13:43:42.07	13:43:41.46	0	0.6s	-6	14°	11°
82	Tmp	205	0.514	13:44:11.23	13:44:11.43	0	0.2s	+2	5°	10°
83	Tmp	208	1.310	13:59:29.91	13:59:29.88	0	0.0s	-0	1°	10°
84	Tmp	208	1.816	14:00:13.28	14:00:12.65	0	0.6s	-6	15°	10°
85	Tmp	212	4.278	14:04:32.32	14:04:32.00	0	0.3s	-3	12°	10°
86	Tmp	212	6.137	14:07:55.12	14:07:54.19	0	0.9s	-9	10°	10°

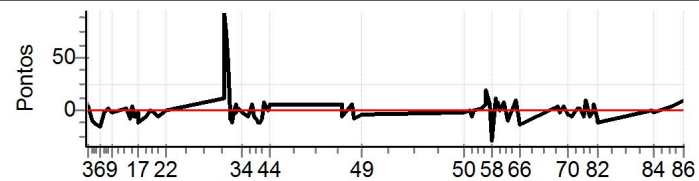
Num	50	Pen	0	PCZ	4	Total PP	689	Col. Final	10°
-----	----	-----	---	-----	---	----------	-----	------------	-----



N u m	61 / Dorivaldo Mueller / Bianca Mueller									
	Cat / NL / Largada					Junior / 61 / 11:01:00				
	Rio Negrinho					Troller				
	PC	TP	TRC	KmPC	Ideal	Passagem	Pen	Erro	Pontos	NoPC
1	Tmp	4	0.434	11:26:52.12	11:26:52.86	0	0.7s	+7	16°	16°
2	Tmp	6	0.643	11:27:20.76	11:27:20.67	0	0.1s	-1	7°	7°
3	Tmp	7	0.820	11:27:42.76	11:27:43.11	0	0.4s	+4	6°	5°
4	Tmp	9	1.287	11:28:43.13	11:28:42.20	0	0.9s	-9	18°	9°
5	Tmp	10	1.638	11:29:30.91	11:29:29.47	0	1.4s	[-14]	19°	9°
6	Tmp	14	2.081	11:30:55.71	11:30:54.12	0	1.6s	[-16]	24°	13°
7	Tmp	15	0.178	11:32:05.64	11:32:05.46	0	0.2s	-2	10°	11°
8	Tmp	17	0.547	11:32:58.88	11:32:58.97	0	0.1s	+1	3°	8°
9	Tmp	18	1.025	11:34:17.28	11:34:17.00	0	0.3s	-3	8°	7°
10	Tmp	24	1.673	11:38:14.96	11:38:15.07	0	0.1s	+1	2°	6°
11	Tmp	27	2.329	11:39:24.08	11:39:23.27	0	0.8s	-8	21°	8°
12	Tmp	28	2.715	11:40:03.91	11:40:04.26	0	0.4s	+4	15°	7°
13	Tmp	30	2.963	11:40:32.60	11:40:32.45	0	0.2s	-2	5°	6°
14	Tmp	33	3.157	11:40:59.82	11:40:59.34	0	0.5s	-5	7°	4°
15	Tmp	35	3.386	11:41:31.96	11:41:31.32	0	0.6s	-6	12°	5°
16	Tmp	37	3.510	11:41:52.37	11:41:52.05	0	0.3s	-3	10°	4°
17	Tmp	39	3.690	11:42:16.64	11:42:15.47	0	1.2s	-12	14°	5°
18	Tmp	44	0.402	11:44:32.69	11:44:32.18	0	0.5s	-5	11°	5°
19	Tmp	46	1.051	11:45:34.29	11:45:34.28	0	0.0s	-0	4°	4°
20	Tmp	46	1.497	11:46:22.94	11:46:22.69	0	0.3s	-3	7°	4°
21	Tmp	48	2.192	11:47:54.71	11:47:54.26	0	0.5s	-5	9°	4°
22	Tmp	51	3.217	11:50:03.52	11:50:03.45	0	0.1s	-1	3°	2°
23	Tmp	60	0.209	12:06:48.58	12:06:49.79	0	1.2s	+12	10°	3°
24	Tmp	60	0.333	12:07:05.11	12:07:14.47	0	9.4s	[+94]	9°	3°
25	Tmp	60	0.581	12:07:38.18	12:07:45.54	0	7.4s	+74	9°	3°
26	Tmp	61	0.715	12:07:56.04	12:08:00.67	0	4.6s	+46	9°	3°
27	Pass	63	0.928	12:08:29.24	12:08:31.65	0	2.4s	+0	35°	3°
28	Tmp	67	1.012	12:08:50.18	12:08:49.37	0	0.8s	-8	3°	3°
29	Tmp	68	1.178	12:09:20.95	12:09:19.75	0	1.2s	-12	13°	3°
30	Pass	69	1.283	12:09:41.09	12:08:49.24	0	51.9s	+0	35°	3°
31	Tmp	71	1.444	12:10:12.16	12:10:12.76	0	0.6s	+6	10°	3°
32	Tmp	71	1.520	12:10:25.19	12:10:24.87	0	0.3s	-3	6°	3°
33	Tmp	73	1.653	12:10:49.45	12:10:49.62	0	0.2s	+2	3°	3°
34	Tmp	81	0.161	12:12:15.89	12:12:15.72	0	0.2s	-2	4°	3°
35	Tmp	88	0.729	12:14:05.11	12:14:04.53	0	0.6s	-6	7°	3°
36	Tmp	92	1.081	12:15:13.53	12:15:14.16	0	0.6s	+6	6°	3°
37	Tmp	97	0.053	12:16:00.06	12:15:59.57	0	0.5s	-5	7°	2°
38	Tmp	98	0.141	12:16:15.48	12:16:14.82	0	0.7s	-7	11°	2°
39	Tmp	100	0.326	12:16:44.71	12:16:43.58	0	1.1s	-11	11°	3°
40	Tmp	102	0.463	12:17:15.07	12:17:13.87	0	1.2s	-12	13°	2°
41	Tmp	106	0.717	12:18:04.43	12:18:03.76	0	0.7s	-7	10°	3°
42	Tmp	107	0.898	12:18:32.08	12:18:32.89	0	0.8s	+8	9°	3°
43	Pass	114	1.185	12:19:34.92	12:19:40.73	0	5.8s	+0	35°	3°
44	Tmp	117	1.404	12:20:09.90	12:20:10.37	0	0.5s	+5	9°	3°
45	Tmp	120	0.241	12:41:00.91	12:41:01.41	0	0.5s	+5	15°	2°
46	Tmp	121	0.561	12:41:28.23	12:41:27.76	0	0.5s	-5	19°	3°
47	Tmp	124	0.106	12:44:17.99	12:44:18.49	0	0.5s	+5	6°	2°
48	Tmp	125	0.623	12:44:57.55	12:44:56.88	0	0.7s	-7	19°	2°
49	Tmp	131	1.775	12:46:50.87	12:46:50.49	0	0.4s	-4	16°	2°
50	Tmp	140	1.484	13:17:02.25	13:17:02.06	0	0.2s	-2	12°	2°
51	Tmp	143	0.409	13:18:24.54	13:18:24.50	0	0.0s	-0	3°	2°
52	Tmp	143	0.701	13:18:56.39	13:18:55.81	0	0.6s	-6	15°	2°
53	Tmp	144	1.040	13:19:36.18	13:19:36.07	0	0.1s	-1	5°	2°
54	Tmp	147	2.313	13:21:51.68	13:21:51.73	0	0.1s	+1	4°	2°
55	Tmp	151	2.958	13:23:06.08	13:23:06.65	0	0.6s	+6	7°	2°
56	Tmp	152	3.143	13:23:25.41	13:23:27.39	0	2.0s	[+20]	6°	2°
57	Tmp	154	3.485	13:24:03.53	13:24:04.09	0	0.6s	+6	12°	2°
58	Tmp	155	3.738	13:24:39.53	13:24:36.68	0	2.9s	[-29]	23°	2°
59	Tmp	160	4.238	13:25:55.99	13:25:57.04	0	1.1s	+11	18°	2°
60	Tmp	160	4.384	13:26:17.89	13:26:18.38	0	0.5s	+5	6°	2°
61	Tmp	161	4.543	13:26:36.09	13:26:36.89	0	0.8s	+8	17°	2°

62	Tmp	162	4.960	13:27:31.18	13:27:31.10	0	0.1s	-1	1°	2°
63	Tmp	167	0.442	13:28:40.36	13:28:41.20	0	0.8s	+8	6°	2°
64	Tmp	169	0.837	13:29:27.12	13:29:26.25	0	0.9s	-9	24°	2°
65	Tmp	176	0.836	13:32:07.96	13:32:08.85	0	0.9s	+9	12°	2°
66	Tmp	177	1.219	13:32:58.85	13:32:57.55	0	1.3s	[-13]	24°	2°
67	Tmp	181	0.379	13:43:56.56	13:43:56.81	0	0.3s	+3	10°	2°
68	Tmp	183	0.875	13:44:49.32	13:44:49.02	0	0.3s	-3	10°	2°
69	Tmp	185	1.338	13:45:42.53	13:45:42.82	0	0.3s	+3	10°	2°
70	Tmp	188	1.985	13:46:57.59	13:46:57.23	0	0.4s	-4	9°	2°
72	Tmp	192	0.563	13:48:17.36	13:48:16.83	0	0.5s	-5	17°	2°
73	Tmp	195	1.255	13:49:33.53	13:49:33.50	0	0.0s	-0	2°	2°
74	Tmp	197	1.479	13:50:05.30	13:50:05.52	0	0.2s	+2	8°	2°
75	Tmp	198	1.626	13:50:19.29	13:50:19.52	0	0.2s	+2	12°	2°
76	Tmp	199	2.521	13:51:44.42	13:51:43.95	0	0.5s	-5	14°	2°
77	Tmp	201	2.716	13:52:08.88	13:52:09.86	0	1.0s	+10	17°	2°
78	Tmp	201	3.622	13:53:32.51	13:53:31.98	0	0.5s	-5	13°	2°
79	Tmp	201	4.167	13:54:22.82	13:54:22.74	0	0.1s	-1	9°	2°
80	Tmp	202	4.370	13:54:41.55	13:54:42.18	0	0.6s	+6	13°	2°
81	Tmp	203	0.282	13:55:28.48	13:55:27.59	0	0.9s	-9	21°	2°
82	Tmp	205	0.514	13:55:59.75	13:55:58.66	0	1.1s	-11	18°	2°
83	Tmp	208	1.310	14:11:30.84	14:11:30.79	0	0.1s	-1	8°	2°
84	Tmp	208	1.816	14:12:17.55	14:12:17.33	0	0.2s	-2	12°	2°
85	Tmp	212	4.278	14:17:01.62	14:17:02.00	0	0.4s	+4	12°	2°
86	Tmp	212	6.137	14:20:44.70	14:20:45.74	0	1.0s	+10	17°	2°

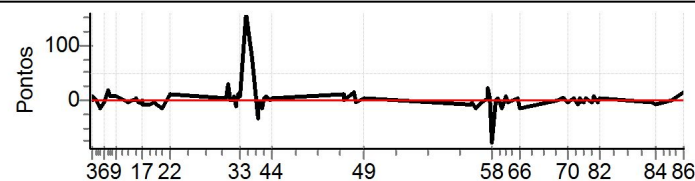
Num	61	Pen	0	PCZ	3	Total PP	499	Col. Final	2°
-----	----	-----	---	-----	---	----------	-----	------------	----



N	u	m	62 / Marcelo Prevideli / Carlos Laercio Knop									
			Cat / NL / Largada		Junior / 62 / 11:02:00							
			Rio Negrinho					Troller				
PC	TP	TRC	KmPC	Ideal	Passagem	Pen	Erro	Pontos	NoPC	AtePC		
1	Tmp	4	0.434	11:27:52.12	11:27:52.84	0	0.7s	+7	15°	15°		
2	Tmp	6	0.643	11:28:20.76	11:28:20.79	0	0.0s	+0	3°	3°		
3	Tmp	7	0.820	11:28:42.76	11:28:43.42	0	0.7s	+7	16°	8°		
4	Tmp	9	1.287	11:29:43.13	11:29:43.19	0	0.1s	+1	4°	4°		
5	Tmp	10	1.638	11:30:30.91	11:30:29.67	0	1.2s	-12	16°	4°		
6	Tmp	14	2.081	11:31:55.71	11:31:55.58	0	0.1s	-1	8°	3°		
7	Tmp	15	0.178	11:33:05.64	11:33:07.71	0	2.1s	[+21]	26°	8°		
8	Tmp	17	0.547	11:33:58.88	11:33:59.64	0	0.8s	+8	19°	7°		
9	Tmp	18	1.025	11:35:17.28	11:35:18.09	0	0.8s	+8	14°	8°		
10	Tmp	24	1.673	11:39:14.96	11:39:14.58	0	0.4s	-4	12°	8°		
11	Tmp	27	2.329	11:40:24.08	11:40:24.12	0	0.0s	+0	1°	7°		
12	Tmp	28	2.715	11:41:03.91	11:41:04.00	0	0.1s	+1	2°	4°		
13	Tmp	30	2.963	11:41:32.60	11:41:32.98	0	0.4s	+4	8°	5°		
14	Tmp	33	3.157	11:41:59.82	11:41:59.72	0	0.1s	-1	3°	2°		
15	Tmp	35	3.386	11:42:31.96	11:42:31.71	0	0.3s	-3	8°	3°		
16	Tmp	37	3.510	11:42:52.37	11:42:52.33	0	0.0s	-0	2°	3°		
17	Tmp	39	3.690	11:43:16.64	11:43:16.09	0	0.6s	-6	8°	2°		
18	Tmp	44	0.402	11:45:32.69	11:45:32.10	0	0.6s	-6	14°	2°		
19	Tmp	46	1.051	11:46:34.29	11:46:34.03	0	0.3s	-3	9°	2°		
20	Tmp	46	1.497	11:47:22.94	11:47:22.49	0	0.5s	-5	12°	2°		
21	Tmp	48	2.192	11:48:54.71	11:48:53.55	0	1.2s	-12	20°	2°		
22	Tmp	51	3.217	11:51:03.52	11:51:04.67	0	1.2s	+12	25°	3°		
23	Tmp	60	0.209	12:07:48.58	12:07:48.88	0	0.3s	+3	2°	2°		
24	Tmp	60	0.333	12:08:05.11	12:08:08.15	0	3.0s	[+30]	2°	2°		
25	Tmp	60	0.581	12:08:38.18	12:08:38.72	0	0.5s	+5	2°	1°		
26	Tmp	61	0.715	12:08:56.04	12:08:56.16	0	0.1s	+1	2°	1°		
27	Pass	63	0.928	12:09:29.24	12:09:35.81	0	6.6s	+0	34°	1°		
28	Tmp	67	1.012	12:09:50.18	12:09:51.00	0	0.8s	+8	2°	1°		
29	Tmp	68	1.178	12:10:20.95	12:10:19.90	0	1.1s	-11	11°	1°		
30	Pass	69	1.283	12:10:41.09	12:09:50.90	0	50.2s	+0	34°	1°		
31	Tmp	71	1.444	12:11:12.16	12:11:12.73	0	0.6s	+6	9°	1°		
32	Tmp	71	1.520	12:11:25.19	12:11:26.32	0	1.1s	+11	15°	1°		
33	Tmp	73	1.653	12:11:49.45	12:11:50.20	0	0.8s	+8	7°	1°		
34	Tmp	81	0.161	12:13:15.89	12:13:31.95	0	16.1s	[+161]	24°	1°		
35	Tmp	88	0.729	12:15:05.11	12:15:12.92	0	7.8s	+78	18°	2°		
36	Tmp	92	1.081	12:16:13.53	12:16:14.07	0	0.5s	+5	5°	2°		
37	Tmp	97	0.053	12:17:00.06	12:16:56.75	0	3.3s	-33	17°	3°		
38	Tmp	98	0.141	12:17:15.48	12:17:14.63	0	0.9s	-9	13°	3°		
39	Tmp	100	0.326	12:17:44.71	12:17:44.48	0	0.2s	-2	2°	2°		
40	Tmp	102	0.463	12:18:15.07	12:18:13.68	0	1.4s	-14	15°	3°		
41	Tmp	106	0.717	12:19:04.43	12:19:04.79	0	0.4s	+4	6°	2°		
42	Tmp	107	0.898	12:19:32.08	12:19:32.75	0	0.7s	+7	7°	2°		
43	Pass	114	1.185	12:20:34.92	12:20:35.55	0	0.6s	+0	34°	2°		
44	Tmp	117	1.404	12:21:09.90	12:21:10.43	0	0.5s	+5	8°	2°		
45	Tmp	120	0.241	12:42:00.91	12:42:01.97	0	1.1s	+11	25°	3°		
46	Tmp	121	0.561	12:42:28.23	12:42:28.30	0	0.1s	+1	4°	2°		
47	Tmp	124	0.106	12:45:17.99	12:45:19.56	0	1.6s	[+16]	17°	3°		
48	Tmp	125	0.623	12:45:57.55	12:45:57.47	0	0.1s	-1	3°	3°		
49	Tmp	131	1.775	12:47:50.87	12:47:51.45	0	0.6s	+6	22°	3°		
50	Tmp	140	1.484	13:18:02.25	13:18:01.50	0	0.8s	-8	25°	3°		
51	Tmp	143	0.409	13:19:24.54	13:19:23.97	0	0.6s	-6	18°	3°		
52	Tmp	143	0.701	13:19:56.39	13:19:56.02	0	0.4s	-4	10°	3°		
53	Tmp	144	1.040	13:20:36.18	13:20:34.78	0	1.4s	-14	27°	3°		
54	Tmp	147	2.313	13:22:51.68	13:22:51.41	0	0.3s	-3	8°	3°		
55	Tmp	151	2.958	13:24:06.08	13:24:06.57	0	0.5s	+5	5°	3°		
56	Tmp	152	3.143	13:24:25.41	13:24:27.56	0	2.2s	[+22]	8°	3°		
57	Tmp	154	3.485	13:25:03.53	13:25:04.15	0	0.6s	+6	11°	3°		
58	Tmp	155	3.738	13:25:39.53	13:25:31.85	0	7.7s	-77	29°	3°		
59	Tmp	160	4.238	13:26:55.99	13:26:56.08	0	0.1s	+1	1°	3°		
60	Tmp	160	4.384	13:27:17.89	13:27:18.15	0	0.3s	+3	3°	3°		
61	Tmp	161	4.543	13:27:36.09	13:27:35.79	0	0.3s	-3	10°	3°		

62	Tmp	162	4.960	13:28:31.18	13:28:29.64	0	1.5s	-15	21°	3°
63	Tmp	167	0.442	13:29:40.36	13:29:41.07	0	0.7s	+7	5°	3°
64	Tmp	169	0.837	13:30:27.12	13:30:27.00	0	0.1s	-1	3°	3°
65	Tmp	176	0.836	13:33:07.96	13:33:08.49	0	0.5s	+5	8°	3°
66	Tmp	177	1.219	13:33:58.85	13:33:57.62	0	1.2s	-12	23°	3°
67	Tmp	181	0.379	13:44:56.56	13:44:56.78	0	0.2s	+2	6°	3°
68	Tmp	183	0.875	13:45:49.32	13:45:49.66	0	0.3s	+3	9°	3°
69	Tmp	185	1.338	13:46:42.53	13:46:42.85	0	0.3s	+3	9°	3°
70	Tmp	188	1.985	13:47:57.59	13:47:57.20	0	0.4s	-4	8°	3°
72	Tmp	192	0.563	13:49:17.36	13:49:17.73	0	0.4s	+4	15°	3°
73	Tmp	195	1.255	13:50:33.53	13:50:32.83	0	0.7s	-7	21°	3°
74	Tmp	197	1.479	13:51:05.30	13:51:05.02	0	0.3s	-3	12°	3°
75	Tmp	198	1.626	13:51:19.29	13:51:19.92	0	0.6s	+6	22°	3°
76	Tmp	199	2.521	13:52:44.42	13:52:44.25	0	0.2s	-2	4°	3°
77	Tmp	201	2.716	13:53:08.88	13:53:09.37	0	0.5s	+5	6°	3°
78	Tmp	201	3.622	13:54:32.51	13:54:32.36	0	0.2s	-2	7°	3°
79	Tmp	201	4.167	13:55:22.82	13:55:22.81	0	0.0s	-0	3°	3°
80	Tmp	202	4.370	13:55:41.55	13:55:42.38	0	0.8s	+8	17°	3°
81	Tmp	203	0.282	13:56:28.48	13:56:28.20	0	0.3s	-3	12°	3°
82	Tmp	205	0.514	13:56:59.75	13:57:00.32	0	0.6s	+6	7°	3°
83	Tmp	208	1.310	14:12:30.84	14:12:30.63	0	0.2s	-2	13°	3°
84	Tmp	208	1.816	14:13:17.55	14:13:16.80	0	0.8s	-8	28°	3°
85	Tmp	212	4.278	14:18:01.62	14:18:01.79	0	0.2s	+2	6°	3°
86	Tmp	212	6.137	14:21:44.70	14:21:46.39	0	1.7s	[+17]	22°	3°

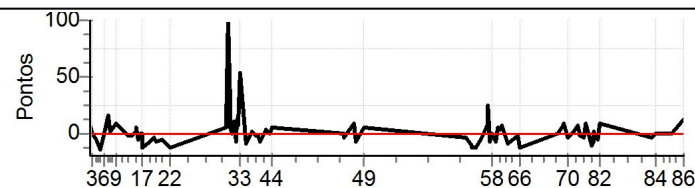
Num	62	Pen	0	PCZ	4	Total PP	570	Col. Final	3°
-----	----	-----	---	-----	---	----------	-----	------------	----



N	u	m	64 / Alessandro Rodrigo Weirich / Fabiano de Arruda Bianchinho									
			Cat / NL / Largada		Junior / 64 / 11:04:00							
			Curitiba					Troller				
PC	TP	TRC	KmPC	Ideal	Passagem	Pen	Erro	Pontos	NoPC	AtePC		
1	Tmp	4	0.434	11:29:52.12	11:29:52.75	0	0.6s	+6	12°	12°		
2	Tmp	6	0.643	11:30:20.76	11:30:20.75	0	0.0s	-0	2°	2°		
3	Tmp	7	0.820	11:30:42.76	11:30:42.73	0	0.0s	-0	2°	1°		
4	Tmp	9	1.287	11:31:43.13	11:31:42.58	0	0.6s	-6	11°	1°		
5	Tmp	10	1.638	11:32:30.91	11:32:29.46	0	1.5s	[-15]	21°	1°		
6	Tmp	14	2.081	11:33:55.71	11:33:55.62	0	0.1s	-1	7°	1°		
7	Tmp	15	0.178	11:35:05.64	11:35:07.26	0	1.6s	[+16]	22°	7°		
8	Tmp	17	0.547	11:35:58.88	11:35:59.08	0	0.2s	+2	9°	4°		
9	Tmp	18	1.025	11:37:17.28	11:37:18.06	0	0.8s	+8	13°	5°		
10	Tmp	24	1.673	11:41:14.96	11:41:14.81	0	0.2s	-2	6°	5°		
11	Tmp	27	2.329	11:42:24.08	11:42:23.90	0	0.2s	-2	7°	4°		
12	Tmp	28	2.715	11:43:03.91	11:43:04.06	0	0.2s	+2	7°	2°		
13	Tmp	30	2.963	11:43:32.60	11:43:33.05	0	0.5s	+5	10°	2°		
14	Tmp	33	3.157	11:43:59.82	11:43:59.26	0	0.6s	-6	8°	3°		
15	Tmp	35	3.386	11:44:31.96	11:44:32.00	0	0.0s	+0	3°	2°		
16	Tmp	37	3.510	11:44:52.37	11:44:52.27	0	0.1s	-1	4°	2°		
17	Tmp	39	3.690	11:45:16.64	11:45:15.22	0	1.4s	-14	16°	3°		
18	Tmp	44	0.402	11:47:32.69	11:47:31.98	0	0.7s	-7	18°	3°		
19	Tmp	46	1.051	11:48:34.29	11:48:33.93	0	0.4s	-4	12°	3°		
20	Tmp	46	1.497	11:49:22.94	11:49:22.27	0	0.7s	-7	17°	3°		
21	Tmp	48	2.192	11:50:54.71	11:50:54.07	0	0.6s	-6	13°	3°		
22	Tmp	51	3.217	11:53:03.52	11:53:02.23	0	1.3s	-13	26°	4°		
23	Tmp	60	0.209	12:09:48.58	12:09:49.11	0	0.5s	+5	4°	4°		
24	Tmp	60	0.333	12:10:05.11	12:10:15.14	0	10.0s	[+100]	11°	4°		
25	Tmp	60	0.581	12:10:38.18	12:10:41.21	0	3.0s	[+30]	4°	2°		
26	Tmp	61	0.715	12:10:56.04	12:10:56.58	0	0.5s	+5	3°	2°		
27	Pass	63	0.928	12:11:29.24	12:11:31.67	0	2.4s	+0	33°	2°		
28	Tmp	67	1.012	12:11:50.18	12:11:51.30	0	1.1s	+11	4°	2°		
29	Tmp	68	1.178	12:12:20.95	12:12:20.27	0	0.7s	-7	6°	2°		
30	Pass	69	1.283	12:12:41.09	12:11:51.22	0	49.9s	+0	33°	2°		
31	Tmp	71	1.444	12:13:12.16	12:13:13.79	0	1.6s	[+16]	15°	2°		
32	Tmp	71	1.520	12:13:25.19	12:13:25.93	0	0.7s	+7	12°	2°		
33	Tmp	73	1.653	12:13:49.45	12:13:54.83	0	5.4s	+54	19°	2°		
34	Tmp	81	0.161	12:15:15.89	12:15:14.95	0	0.9s	-9	13°	2°		
35	Tmp	88	0.729	12:17:05.11	12:17:05.23	0	0.1s	+1	2°	1°		
36	Tmp	92	1.081	12:18:13.53	12:18:13.21	0	0.3s	-3	3°	1°		
37	Tmp	97	0.053	12:19:00.06	12:18:59.88	0	0.2s	-2	4°	1°		
38	Tmp	98	0.141	12:19:15.48	12:19:15.29	0	0.2s	-2	5°	1°		
39	Tmp	100	0.326	12:19:44.71	12:19:44.00	0	0.7s	-7	5°	1°		
40	Tmp	102	0.463	12:20:15.07	12:20:14.65	0	0.4s	-4	7°	1°		
41	Tmp	106	0.717	12:21:04.43	12:21:04.32	0	0.1s	-1	2°	1°		
42	Tmp	107	0.898	12:21:32.08	12:21:32.37	0	0.3s	+3	2°	1°		
43	Pass	114	1.185	12:22:34.92	12:22:38.10	0	3.2s	+0	33°	1°		
44	Tmp	117	1.404	12:23:09.90	12:23:10.28	0	0.4s	+4	6°	1°		
45	Tmp	120	0.241	12:44:00.91	12:44:00.92	0	0.0s	+0	3°	1°		
46	Tmp	121	0.561	12:44:28.23	12:44:27.73	0	0.5s	-5	18°	1°		
47	Tmp	124	0.106	12:47:17.99	12:47:18.87	0	0.9s	+9	12°	1°		
48	Tmp	125	0.623	12:47:57.55	12:47:56.89	0	0.7s	-7	18°	1°		
49	Tmp	131	1.775	12:49:50.87	12:49:51.22	0	0.4s	+4	15°	1°		
50	Tmp	140	1.484	13:20:02.25	13:20:01.73	0	0.5s	-5	22°	1°		
51	Tmp	143	0.409	13:21:24.54	13:21:23.41	0	1.1s	-11	26°	1°		
52	Tmp	143	0.701	13:21:56.39	13:21:55.12	0	1.3s	-13	23°	1°		
53	Tmp	144	1.040	13:22:36.18	13:22:34.76	0	1.4s	-14	26°	1°		
54	Tmp	147	2.313	13:24:51.68	13:24:51.28	0	0.4s	-4	12°	1°		
55	Tmp	151	2.958	13:26:06.08	13:26:06.90	0	0.8s	+8	15°	1°		
56	Tmp	152	3.143	13:26:25.41	13:26:27.90	0	2.5s	[+25]	11°	1°		
57	Tmp	154	3.485	13:27:03.53	13:27:02.75	0	0.8s	-8	16°	1°		
58	Tmp	155	3.738	13:27:39.53	13:27:39.43	0	0.1s	-1	2°	1°		
59	Tmp	160	4.238	13:28:55.99	13:28:55.21	0	0.8s	-8	10°	1°		
60	Tmp	160	4.384	13:29:17.89	13:29:18.37	0	0.5s	+5	5°	1°		
61	Tmp	161	4.543	13:29:36.09	13:29:36.37	0	0.3s	+3	9°	1°		

62	Tmp	162	4.960	13:30:31.18	13:30:31.73	0	0.6s	+6	8°	1°
63	Tmp	167	0.442	13:31:40.36	13:31:39.82	0	0.5s	-5	3°	1°
64	Tmp	169	0.837	13:32:27.12	13:32:26.22	0	0.9s	-9	23°	1°
65	Tmp	176	0.836	13:35:07.96	13:35:07.74	0	0.2s	-2	5°	1°
66	Tmp	177	1.219	13:35:58.85	13:35:57.48	0	1.4s	-14	25°	1°
67	Tmp	181	0.379	13:46:56.56	13:46:56.51	0	0.1s	-1	4°	1°
68	Tmp	183	0.875	13:47:49.32	13:47:49.80	0	0.5s	+5	19°	1°
69	Tmp	185	1.338	13:48:42.53	13:48:43.30	0	0.8s	+8	23°	1°
70	Tmp	188	1.985	13:49:57.59	13:49:57.12	0	0.5s	-5	12°	1°
72	Tmp	192	0.563	13:51:17.36	13:51:17.46	0	0.1s	+1	6°	1°
73	Tmp	195	1.255	13:52:33.53	13:52:34.15	0	0.6s	+6	17°	1°
74	Tmp	197	1.479	13:53:05.30	13:53:05.29	0	0.0s	-0	2°	1°
75	Tmp	198	1.626	13:53:19.29	13:53:19.13	0	0.2s	-2	11°	1°
76	Tmp	199	2.521	13:54:44.42	13:54:43.95	0	0.5s	-5	13°	1°
77	Tmp	201	2.716	13:55:08.88	13:55:09.64	0	0.8s	+8	13°	1°
78	Tmp	201	3.622	13:56:32.51	13:56:31.41	0	1.1s	-11	25°	1°
79	Tmp	201	4.167	13:57:22.82	13:57:22.15	0	0.7s	-7	19°	1°
80	Tmp	202	4.370	13:57:41.55	13:57:41.70	0	0.2s	+2	4°	1°
81	Tmp	203	0.282	13:58:28.48	13:58:27.93	0	0.6s	-6	16°	1°
82	Tmp	205	0.514	13:58:59.75	13:59:00.69	0	0.9s	+9	14°	1°
83	Tmp	208	1.310	14:14:30.84	14:14:30.49	0	0.4s	-4	21°	1°
84	Tmp	208	1.816	14:15:17.55	14:15:17.46	0	0.1s	-1	7°	1°
85	Tmp	212	4.278	14:20:01.62	14:20:01.58	0	0.0s	-0	3°	1°
86	Tmp	212	6.137	14:23:44.70	14:23:45.86	0	1.2s	+12	18°	1°

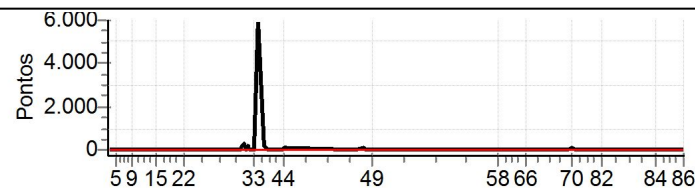
Num	64	Pen	0	PCZ	6	Total PP	451	Col. Final	1°
-----	----	-----	---	-----	---	----------	-----	------------	----



N	66 / Claudio Coelho Costa / Claudio Coelho Costa Junior											
	u	66		Cat / NL / Largada Junior / 66 / 11:06:00								
		m	20°				Florianopolis				Troller	
			PC	TP	TRC	KmPC	Ideal	Passagem	Pen	Erro	Pontos	NoPC
1	Tmp	4	0.434	11:31:52.12	11:31:52.10	0	0.0s	-0	1°	1°		
2	Tmp	6	0.643	11:32:20.76	11:32:22.32	0	1.6s	[+16]	23°	4°		
3	Tmp	7	0.820	11:32:42.76	11:32:43.41	0	0.7s	+7	15°	11°		
4	Tmp	9	1.287	11:33:43.13	11:33:43.36	0	0.2s	+2	6°	7°		
5	Tmp	10	1.638	11:34:30.91	11:34:30.34	0	0.6s	-6	10°	5°		
6	Tmp	14	2.081	11:35:55.71	11:35:55.96	0	0.3s	+3	10°	5°		
7	Tmp	15	0.178	11:37:05.64	11:37:05.34	0	0.3s	-3	12°	2°		
8	Tmp	17	0.547	11:37:58.88	11:37:58.73	0	0.2s	-2	8°	2°		
9	Tmp	18	1.025	11:39:17.28	11:39:17.21	0	0.1s	-1	3°	2°		
10	Tmp	24	1.673	11:43:14.96	11:43:14.74	0	0.2s	-2	5°	1°		
11	Tmp	27	2.329	11:44:24.08	11:44:24.22	0	0.1s	+1	5°	1°		
12	Tmp	28	2.715	11:45:03.91	11:45:03.48	0	0.4s	-4	14°	1°		
13	Tmp	30	2.963	11:45:32.60	11:45:32.78	0	0.2s	+2	4°	1°		
14	Tmp	33	3.157	11:45:59.82	11:45:59.75	0	0.1s	-1	2°	1°		
15	Tmp	35	3.386	11:46:31.96	11:46:31.95	0	0.0s	-0	2°	1°		
16	Tmp	37	3.510	11:46:52.37	11:46:52.16	0	0.2s	-2	7°	1°		
17	Tmp	39	3.690	11:47:16.64	11:47:16.14	0	0.5s	-5	5°	1°		
18	Tmp	44	0.402	11:49:32.69	11:49:31.98	0	0.7s	-7	17°	1°		
19	Tmp	46	1.051	11:50:34.29	11:50:35.07	0	0.8s	+8	17°	1°		
20	Tmp	46	1.497	11:51:22.94	11:51:22.49	0	0.5s	-5	11°	1°		
21	Tmp	48	2.192	11:52:54.71	11:52:53.52	0	1.2s	[-12]	19°	1°		
22	Tmp	51	3.217	11:55:03.52	11:55:02.54	0	1.0s	-10	22°	1°		
23	Tmp	60	0.209	12:11:48.58	12:11:50.94	0	2.4s	[+24]	19°	1°		
24	Tmp	60	0.333	12:12:05.11	12:12:27.31	0	22.2s	+222	25°	1°		
25	Tmp	60	0.581	12:12:38.18	12:12:59.50	0	21.3s	+213	25°	8°		
26	Tmp	61	0.715	12:12:56.04	12:13:25.43	0	29.4s	[+294]	25°	10°		
27	Pass	63	0.928	12:13:29.24	12:13:55.46	0	26.2s	+0	32°	10°		
28	Tmp	67	1.012	12:13:50.18	12:14:09.00	0	18.8s	+188	22°	14°		
29	Tmp	68	1.178	12:14:20.95	12:14:29.91	0	9.0s	+90	19°	13°		
30	Pass	69	1.283	12:14:41.09	12:14:08.85	0	32.2s	+0	32°	13°		
31	Tmp	71	1.444	12:15:12.16	12:15:12.69	0	0.5s	+5	6°	13°		
32	Tmp	71	1.520	12:15:25.19	12:15:25.85	0	0.7s	+7	11°	13°		
33	Tmp	73	1.653	12:15:49.45	12:15:50.36	0	0.9s	+9	10°	12°		
34	Tmp	81	0.161	12:17:15.89		0		+6000	36°	27°		
35	Tmp	88	0.729	12:19:05.11	12:19:18.92	0	13.8s	+138	21°	25°		
36	Tmp	92	1.081	12:20:13.53	12:20:14.23	0	0.7s	+7	7°	25°		
37	Tmp	97	0.053	12:21:00.06	12:21:00.24	0	0.2s	+2	3°	25°		
38	Tmp	98	0.141	12:21:15.48	12:21:15.12	0	0.4s	-4	6°	24°		
39	Tmp	100	0.326	12:21:44.71	12:21:44.09	0	0.6s	-6	4°	24°		
40	Tmp	102	0.463	12:22:15.07	12:22:15.23	0	0.2s	+2	4°	24°		
41	Tmp	106	0.717	12:23:04.43	12:23:03.55	0	0.9s	-9	14°	23°		
42	Tmp	107	0.898	12:23:32.08	12:23:31.22	0	0.9s	-9	11°	21°		
43	Pass	114	1.185	12:24:34.92	12:24:36.85	0	1.9s	+0	32°	21°		
44	Tmp	117	1.404	12:25:09.90	12:25:15.16	0	5.3s	+53	18°	20°		
45	Tmp	120	0.241	12:46:00.91	12:46:01.20	0	0.3s	+3	11°	20°		
46	Tmp	121	0.561	12:46:28.23	12:46:28.05	0	0.2s	-2	8°	20°		
47	Tmp	124	0.106	12:49:17.99	12:49:24.84	0	6.9s	+69	28°	20°		
48	Tmp	125	0.623	12:49:57.55	12:49:57.71	0	0.2s	+2	9°	20°		
49	Tmp	131	1.775	12:51:50.87	12:51:52.43	0	1.6s	[+16]	29°	20°		
50	Tmp	140	1.484	13:22:02.25	13:22:02.03	0	0.2s	-2	11°	20°		
51	Tmp	143	0.409	13:23:24.54	13:23:23.90	0	0.6s	-6	17°	20°		
52	Tmp	143	0.701	13:23:56.39	13:23:55.83	0	0.6s	-6	14°	20°		
53	Tmp	144	1.040	13:24:36.18	13:24:36.05	0	0.1s	-1	4°	20°		
54	Tmp	147	2.313	13:26:51.68	13:26:51.33	0	0.4s	-4	11°	20°		
55	Tmp	151	2.958	13:28:06.08	13:28:06.77	0	0.7s	+7	10°	20°		
56	Tmp	152	3.143	13:28:25.41	13:28:27.23	0	1.8s	[+18]	4°	20°		
57	Tmp	154	3.485	13:29:03.53	13:29:04.34	0	0.8s	+8	15°	20°		
58	Tmp	155	3.738	13:29:39.53	13:29:39.06	0	0.5s	-5	4°	20°		
59	Tmp	160	4.238	13:30:55.99	13:30:56.34	0	0.4s	+4	5°	20°		
60	Tmp	160	4.384	13:31:17.89	13:31:18.92	0	1.0s	+10	10°	20°		
61	Tmp	161	4.543	13:31:36.09	13:31:35.79	0	0.3s	-3	8°	20°		

62	Tmp	162	4.960	13:32:31.18	13:32:32.04	0	0.9s	+9	14°	20°
63	Tmp	167	0.442	13:33:40.36	13:33:41.00	0	0.6s	+6	4°	20°
64	Tmp	169	0.837	13:34:27.12	13:34:27.39	0	0.3s	+3	8°	20°
65	Tmp	176	0.836	13:37:07.96	13:37:07.09	0	0.9s	-9	11°	20°
66	Tmp	177	1.219	13:37:58.85	13:37:58.34	0	0.5s	-5	8°	20°
67	Tmp	181	0.379	13:48:56.56	13:48:56.58	0	0.0s	+0	1°	20°
68	Tmp	183	0.875	13:49:49.32	13:49:49.25	0	0.1s	-1	1°	20°
69	Tmp	185	1.338	13:50:42.53	13:50:43.35	0	0.8s	+8	22°	20°
70	Tmp	188	1.985	13:51:57.59	13:52:03.34	0	5.8s	+58	31°	20°
72	Tmp	192	0.563	13:53:17.36	13:53:18.00	0	0.6s	+6	20°	20°
73	Tmp	195	1.255	13:54:33.53	13:54:33.57	0	0.0s	+0	1°	20°
74	Tmp	197	1.479	13:55:05.30	13:55:06.09	0	0.8s	+8	23°	20°
75	Tmp	198	1.626	13:55:19.29	13:55:19.18	0	0.1s	-1	6°	20°
76	Tmp	199	2.521	13:56:44.42	13:56:43.73	0	0.7s	-7	17°	20°
77	Tmp	201	2.716	13:57:08.88	13:57:09.50	0	0.6s	+6	8°	20°
78	Tmp	201	3.622	13:58:32.51	13:58:32.19	0	0.3s	-3	8°	20°
79	Tmp	201	4.167	13:59:22.82	13:59:22.79	0	0.0s	-0	2°	20°
80	Tmp	202	4.370	13:59:41.55	13:59:42.23	0	0.7s	+7	14°	20°
81	Tmp	203	0.282	14:00:28.48	14:00:28.71	0	0.2s	+2	9°	20°
82	Tmp	205	0.514	14:00:59.75	14:01:00.64	0	0.9s	+9	13°	20°
83	Tmp	208	1.310	14:16:30.84	14:16:30.93	0	0.1s	+1	7°	20°
84	Tmp	208	1.816	14:17:17.55	14:17:17.17	0	0.4s	-4	21°	20°
85	Tmp	212	4.278	14:22:01.62	14:22:01.23	0	0.4s	-4	11°	20°
86	Tmp	212	6.137	14:25:44.70	14:25:45.65	0	1.0s	+10	16°	20°

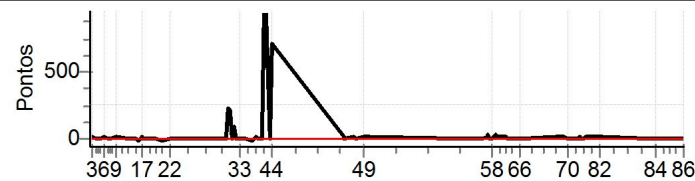
Num	66	Pen	0	PCZ	5	Total PP	7334	Col. Final	20°
-----	----	-----	---	-----	---	----------	------	------------	-----



N	67 / Roberto de Souza / Mario Jorge de Souza Junior										
	u	67		Cat / NL / Largada Junior / 67 / 11:07:00							
		m	Gaspar				Troller				
			PC	TP	TRC	KmPC	Ideal	Passagem	Pen	Erro	Pontos
1	Tmp	4	0.434	11:32:52.12	11:32:52.20	0	0.1s	+1	4°	4°	
2	Tmp	6	0.643	11:33:20.76	11:33:21.86	0	1.1s	+11	18°	9°	
3	Tmp	7	0.820	11:33:42.76	11:33:43.39	0	0.6s	+6	12°	9°	
4	Tmp	9	1.287	11:34:43.13	11:34:42.79	0	0.3s	-3	7°	8°	
5	Tmp	10	1.638	11:35:30.91	11:35:30.45	0	0.5s	-5	7°	3°	
6	Tmp	14	2.081	11:36:55.71	11:36:55.86	0	0.2s	+2	9°	4°	
7	Tmp	15	0.178	11:38:05.64	11:38:05.61	0	0.0s	-0	1°	1°	
8	Tmp	17	0.547	11:38:58.88	11:38:58.53	0	0.4s	-4	13°	1°	
9	Tmp	18	1.025	11:40:17.28	11:40:17.57	0	0.3s	+3	7°	1°	
10	Tmp	24	1.673	11:44:14.96	11:44:14.37	0	0.6s	-6	19°	2°	
11	Tmp	27	2.329	11:45:24.08	11:45:23.00	0	1.1s	-11	24°	2°	
12	Tmp	28	2.715	11:46:03.91	11:46:03.06	0	0.9s	-9	22°	5°	
13	Tmp	30	2.963	11:46:32.60	11:46:32.52	0	0.1s	-1	2°	3°	
14	Tmp	33	3.157	11:46:59.82	11:46:57.69	0	2.1s	[-21]	16°	5°	
15	Tmp	35	3.386	11:47:31.96	11:47:32.05	0	0.1s	+1	5°	4°	
16	Tmp	37	3.510	11:47:52.37	11:47:53.05	0	0.7s	+7	13°	5°	
17	Tmp	39	3.690	11:48:16.64	11:48:16.43	0	0.2s	-2	1°	4°	
18	Tmp	44	0.402	11:50:32.69	11:50:31.80	0	0.9s	-9	22°	4°	
19	Tmp	46	1.051	11:51:34.29	11:51:33.89	0	0.4s	-4	11°	5°	
20	Tmp	46	1.497	11:52:22.94	11:52:21.51	0	1.4s	-14	24°	6°	
21	Tmp	48	2.192	11:53:54.71	11:53:52.54	0	2.2s	[-22]	25°	8°	
22	Tmp	51	3.217	11:56:03.52	11:56:03.04	0	0.5s	-5	10°	8°	
23	Tmp	60	0.209	12:12:48.58	12:12:47.94	0	0.6s	-6	5°	6°	
24	Tmp	60	0.333	12:13:05.11	12:13:28.04	0	22.9s	+229	26°	6°	
25	Tmp	60	0.581	12:13:38.18	12:13:58.61	0	20.4s	+204	24°	10°	
26	Tmp	61	0.715	12:13:56.04	12:14:16.85	0	20.8s	+208	18°	11°	
27	Pass	63	0.928	12:14:29.24	12:14:43.00	0	13.8s	+0	31°	11°	
28	Tmp	67	1.012	12:14:50.18	12:14:58.51	0	8.3s	+83	18°	10°	
29	Tmp	68	1.178	12:15:20.95	12:15:19.74	0	1.2s	-12	12°	10°	
30	Pass	69	1.283	12:15:41.09	12:14:58.41	0	42.7s	+0	31°	10°	
31	Tmp	71	1.444	12:16:12.16	12:16:12.11	0	0.1s	-1	2°	10°	
32	Tmp	71	1.520	12:16:25.19	12:16:25.28	0	0.1s	+1	3°	9°	
33	Tmp	73	1.653	12:16:49.45	12:16:49.28	0	0.2s	-2	2°	9°	
34	Tmp	81	0.161	12:18:15.89	12:18:15.81	0	0.1s	-1	3°	9°	
35	Tmp	88	0.729	12:20:05.11	12:20:03.47	0	1.6s	[-16]	12°	9°	
36	Tmp	92	1.081	12:21:13.53	12:21:14.40	0	0.9s	+9	11°	8°	
37	Tmp	97	0.053	12:22:00.06	12:21:58.68	0	1.4s	-14	11°	8°	
38	Tmp	98	0.141	12:22:15.48	12:22:15.61	0	0.1s	+1	3°	8°	
39	Tmp	100	0.326	12:22:44.71	12:22:43.63	0	1.1s	-11	10°	8°	
40	Tmp	102	0.463	12:23:15.07	12:23:13.94	0	1.1s	-11	12°	7°	
41	Tmp	106	0.717	12:24:04.43	12:25:41.44	0	1m37s	[+970]	27°	9°	
42	Tmp	107	0.898	12:24:32.08	12:26:07.63	0	1m35s	+956	27°	12°	
43	Pass	114	1.185	12:25:34.92	12:23:57.03	0	1m37s	+0	31°	12°	
44	Tmp	117	1.404	12:26:09.90	12:27:22.51	0	1m12s	+726	28°	14°	
45	Tmp	120	0.241	12:47:00.91	12:47:01.16	0	0.3s	+3	10°	14°	
46	Tmp	121	0.561	12:47:28.23	12:47:27.57	0	0.7s	-7	24°	14°	
47	Tmp	124	0.106	12:50:17.99	12:50:18.90	0	0.9s	+9	11°	14°	
48	Tmp	125	0.623	12:50:57.55	12:50:56.42	0	1.1s	-11	26°	14°	
49	Tmp	131	1.775	12:52:50.87	12:52:51.25	0	0.4s	+4	14°	14°	
50	Tmp	140	1.484	13:23:02.25	13:23:01.73	0	0.5s	-5	21°	14°	
51	Tmp	143	0.409	13:24:24.54	13:24:23.62	0	0.9s	-9	24°	14°	
52	Tmp	143	0.701	13:24:56.39	13:24:55.40	0	1.0s	-10	22°	14°	
53	Tmp	144	1.040	13:25:36.18	13:25:36.09	0	0.1s	-1	3°	14°	
54	Tmp	147	2.313	13:27:51.68	13:27:51.44	0	0.2s	-2	5°	14°	
55	Tmp	151	2.958	13:29:06.08	13:29:06.65	0	0.6s	+6	6°	14°	
56	Tmp	152	3.143	13:29:25.41	13:29:28.20	0	2.8s	[+28]	15°	14°	
57	Tmp	154	3.485	13:30:03.53	13:30:03.53	0	0.0s	+0	1°	14°	
58	Tmp	155	3.738	13:30:39.53	13:30:38.83	0	0.7s	-7	9°	14°	
59	Tmp	160	4.238	13:31:55.99	13:31:57.67	0	1.7s	[+17]	23°	14°	
60	Tmp	160	4.384	13:32:17.89	13:32:19.03	0	1.1s	+11	12°	14°	
61	Tmp	161	4.543	13:32:36.09	13:32:36.25	0	0.2s	+2	6°	14°	

62	Tmp	162	4.960	13:33:31.18	13:33:32.21	0	1.0s	+10	17°	14°
63	Tmp	167	0.442	13:34:40.36	13:34:41.84	0	1.5s	+15	12°	14°
64	Tmp	169	0.837	13:35:27.12	13:35:27.08	0	0.0s	-0	2°	14°
65	Tmp	176	0.836	13:38:07.96	13:38:07.92	0	0.0s	-0	1°	14°
66	Tmp	177	1.219	13:38:58.85	13:38:57.76	0	1.1s	-11	20°	14°
67	Tmp	181	0.379	13:49:56.56	13:49:57.44	0	0.9s	+9	21°	14°
68	Tmp	183	0.875	13:50:49.32	13:50:49.66	0	0.3s	+3	8°	13°
69	Tmp	185	1.338	13:51:42.53	13:51:43.15	0	0.6s	+6	19°	13°
70	Tmp	188	1.985	13:52:57.59	13:52:56.73	0	0.9s	-9	23°	13°
72	Tmp	192	0.563	13:54:17.36	13:54:17.47	0	0.1s	+1	5°	13°
73	Tmp	195	1.255	13:55:33.53	13:55:33.38	0	0.2s	-2	11°	13°
74	Tmp	197	1.479	13:56:05.30	13:56:05.61	0	0.3s	+3	11°	13°
75	Tmp	198	1.626	13:56:19.29	13:56:19.07	0	0.2s	-2	10°	13°
76	Tmp	199	2.521	13:57:44.42	13:57:44.05	0	0.4s	-4	11°	13°
77	Tmp	201	2.716	13:58:08.88	13:58:09.93	0	1.1s	+11	19°	13°
78	Tmp	201	3.622	13:59:32.51	13:59:33.24	0	0.7s	+7	21°	13°
79	Tmp	201	4.167	14:00:22.82	14:00:23.12	0	0.3s	+3	14°	13°
80	Tmp	202	4.370	14:00:41.55	14:00:42.30	0	0.8s	+8	16°	13°
81	Tmp	203	0.282	14:01:28.48	14:01:28.69	0	0.2s	+2	8°	13°
82	Tmp	205	0.514	14:01:59.75	14:02:00.94	0	1.2s	+12	19°	13°
83	Tmp	208	1.310	14:17:30.84	14:17:30.77	0	0.1s	-1	6°	13°
84	Tmp	208	1.816	14:18:17.55	14:18:17.14	0	0.4s	-4	20°	13°
85	Tmp	212	4.278	14:23:01.62	14:23:00.38	0	1.2s	-12	28°	13°
86	Tmp	212	6.137	14:26:44.70	14:26:44.62	0	0.1s	-1	3°	13°

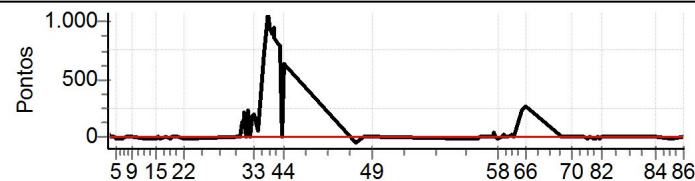
Num	67	Pen	0	PCZ	4	Total PP	2802	Col. Final	13°
-----	----	-----	---	-----	---	----------	------	------------	-----



N	u	m	68 / Ademar Possamai / Charles Marciano Salvador									
			Cat / NL / Largada		Junior / 68 / 11:08:00							
			Jaragua do Sul					Troller T4				
PC	TP	TRC	KmPC	Ideal	Passagem	Pen	Erro	Pontos	NoPC	AtePC		
1	Tmp	4	0.434	11:33:52.12	11:33:54.82	0	2.7s	[+27]	27°	27°		
2	Tmp	6	0.643	11:34:20.76	11:34:20.93	0	0.2s	+2	8°	12°		
3	Tmp	7	0.820	11:34:42.76	11:34:43.28	0	0.5s	+5	8°	12°		
4	Tmp	9	1.287	11:35:43.13	11:35:42.48	0	0.7s	-7	14°	12°		
5	Tmp	10	1.638	11:36:30.91	11:36:28.50	0	2.4s	[-24]	28°	20°		
6	Tmp	14	2.081	11:37:55.71	11:37:54.21	0	1.5s	-15	23°	22°		
7	Tmp	15	0.178	11:39:05.64	11:39:05.18	0	0.5s	-5	15°	21°		
8	Tmp	17	0.547	11:39:58.88	11:39:59.07	0	0.2s	+2	7°	17°		
9	Tmp	18	1.025	11:41:17.28	11:41:16.93	0	0.4s	-4	9°	16°		
10	Tmp	24	1.673	11:45:14.96	11:45:14.02	0	0.9s	-9	24°	15°		
11	Tmp	27	2.329	11:46:24.08	11:46:21.58	0	2.5s	[-25]	28°	20°		
12	Tmp	28	2.715	11:47:03.91	11:47:02.39	0	1.5s	-15	25°	20°		
13	Tmp	30	2.963	11:47:32.60	11:47:30.71	0	1.9s	-19	24°	22°		
14	Tmp	33	3.157	11:47:59.82	11:47:57.63	0	2.2s	[-22]	17°	21°		
15	Tmp	35	3.386	11:48:31.96	11:48:31.00	0	1.0s	-10	15°	16°		
16	Tmp	37	3.510	11:48:52.37	11:48:52.37	0	0.0s	+0	1°	15°		
17	Tmp	39	3.690	11:49:16.64	11:49:15.42	0	1.2s	-12	13°	15°		
18	Tmp	44	0.402	11:51:32.69	11:51:32.27	0	0.4s	-4	8°	15°		
19	Tmp	46	1.051	11:52:34.29	11:52:33.41	0	0.9s	-9	22°	15°		
20	Tmp	46	1.497	11:53:22.94	11:53:22.21	0	0.7s	-7	16°	15°		
21	Tmp	48	2.192	11:54:54.71	11:54:54.12	0	0.6s	-6	12°	15°		
22	Tmp	51	3.217	11:57:03.52	11:57:02.57	0	1.0s	-10	21°	15°		
23	Tmp	60	0.209	12:13:48.58	12:13:49.37	0	0.8s	+8	8°	15°		
24	Tmp	60	0.333	12:14:05.11	12:14:17.58	0	12.5s	+125	17°	12°		
25	Tmp	60	0.581	12:14:38.18	12:14:53.37	0	15.2s	+152	14°	11°		
26	Tmp	61	0.715	12:14:56.04	12:15:17.43	0	21.4s	+214	21°	9°		
27	Pass	63	0.928	12:15:29.24	12:15:57.66	0	28.4s	+0	30°	9°		
28	Tmp	67	1.012	12:15:50.18	12:16:13.54	0	23.4s	+234	25°	12°		
29	Tmp	68	1.178	12:16:20.95	12:16:39.12	0	18.2s	+182	23°	14°		
30	Pass	69	1.283	12:16:41.09	12:16:13.43	0	27.7s	+0	30°	14°		
31	Tmp	71	1.444	12:17:12.16	12:17:29.38	0	17.2s	+172	25°	16°		
32	Tmp	71	1.520	12:17:25.19	12:17:43.42	0	18.2s	+182	25°	16°		
33	Tmp	73	1.653	12:17:49.45	12:18:08.01	0	18.6s	+186	26°	17°		
34	Tmp	81	0.161	12:19:15.89	12:19:20.82	0	4.9s	+49	18°	16°		
35	Tmp	88	0.729	12:21:05.11	12:22:17.48	0	1m12s	+724	25°	15°		
36	Tmp	92	1.081	12:22:13.53	12:24:01.40	0	1m47s	[+1079]	29°	17°		
37	Tmp	97	0.053	12:23:00.06	12:24:33.65	0	1m33s	+936	30°	19°		
38	Tmp	98	0.141	12:23:15.48	12:24:46.05	0	1m30s	+906	29°	19°		
39	Tmp	100	0.326	12:23:44.71	12:25:19.95	0	1m35s	+952	27°	20°		
40	Tmp	102	0.463	12:24:15.07	12:25:41.89	0	1m26s	+868	27°	21°		
41	Tmp	106	0.717	12:25:04.43	12:26:25.27	0	1m20s	+808	26°	22°		
42	Tmp	107	0.898	12:25:32.08	12:26:51.55	0	1m19s	+795	25°	23°		
43	Pass	114	1.185	12:26:34.92	12:27:42.72	0	1m07s	+0	30°	23°		
44	Tmp	117	1.404	12:27:09.90	12:28:13.65	0	1m03s	+638	26°	23°		
45	Tmp	120	0.241	12:48:00.91	12:47:57.29	0	3.6s	-36	30°	23°		
46	Tmp	121	0.561	12:48:28.23	12:48:22.90	0	5.3s	-53	30°	23°		
47	Tmp	124	0.106	12:51:17.99	12:51:18.70	0	0.7s	+7	9°	23°		
48	Tmp	125	0.623	12:51:57.55	12:51:57.21	0	0.3s	-3	11°	23°		
49	Tmp	131	1.775	12:53:50.87	12:53:50.96	0	0.1s	+1	3°	23°		
50	Tmp	140	1.484	13:24:02.25	13:24:01.33	0	0.9s	-9	26°	23°		
51	Tmp	143	0.409	13:25:24.54	13:25:23.68	0	0.9s	-9	23°	23°		
52	Tmp	143	0.701	13:25:56.39	13:25:55.92	0	0.5s	-5	13°	23°		
53	Tmp	144	1.040	13:26:36.18	13:26:36.20	0	0.0s	+0	1°	23°		
54	Tmp	147	2.313	13:28:51.68	13:28:51.93	0	0.3s	+3	7°	23°		
55	Tmp	151	2.958	13:30:06.08	13:30:06.87	0	0.8s	+8	14°	23°		
56	Tmp	152	3.143	13:30:25.41	13:30:29.52	0	4.1s	+41	23°	23°		
57	Tmp	154	3.485	13:31:03.53	13:31:03.39	0	0.1s	-1	3°	23°		
58	Tmp	155	3.738	13:31:39.53	13:31:38.30	0	1.2s	-12	11°	23°		
59	Tmp	160	4.238	13:32:55.99	13:32:56.62	0	0.6s	+6	8°	23°		
60	Tmp	160	4.384	13:33:17.89	13:33:20.46	0	2.6s	[+26]	25°	23°		
61	Tmp	161	4.543	13:33:36.09	13:33:36.61	0	0.5s	+5	14°	23°		

62	Tmp	162	4.960	13:34:31.18	13:34:30.41	0	0.8s	-8	13°	23°
63	Tmp	167	0.442	13:35:40.36	13:35:41.91	0	1.6s	+16	13°	23°
64	Tmp	169	0.837	13:36:27.12	13:36:26.43	0	0.7s	-7	20°	23°
65	Tmp	176	0.836	13:39:07.96	13:39:30.27	0	22.3s	+223	32°	23°
66	Tmp	177	1.219	13:39:58.85	13:40:24.91	0	26.1s	+261	32°	23°
67	Tmp	181	0.379	13:50:56.56	13:50:56.51	0	0.1s	-1	3°	23°
68	Tmp	183	0.875	13:51:49.32	13:51:48.98	0	0.3s	-3	7°	23°
69	Tmp	185	1.338	13:52:42.53	13:52:43.00	0	0.5s	+5	16°	23°
70	Tmp	188	1.985	13:53:57.59	13:53:57.23	0	0.4s	-4	7°	23°
72	Tmp	192	0.563	13:55:17.36	13:55:17.29	0	0.1s	-1	4°	23°
73	Tmp	195	1.255	13:56:33.53	13:56:33.09	0	0.4s	-4	13°	23°
74	Tmp	197	1.479	13:57:05.30	13:57:04.74	0	0.6s	-6	17°	23°
75	Tmp	198	1.626	13:57:19.29	13:57:18.93	0	0.4s	-4	16°	23°
76	Tmp	199	2.521	13:58:44.42	13:58:43.06	0	1.4s	-14	23°	23°
77	Tmp	201	2.716	13:59:08.88	13:59:08.86	0	0.0s	-0	1°	23°
78	Tmp	201	3.622	14:00:32.51	14:00:31.24	0	1.3s	-13	29°	23°
79	Tmp	201	4.167	14:01:22.82	14:01:21.68	0	1.1s	-11	24°	23°
80	Tmp	202	4.370	14:01:41.55	14:01:41.28	0	0.3s	-3	5°	23°
81	Tmp	203	0.282	14:02:28.48	14:02:27.63	0	0.9s	-9	20°	23°
82	Tmp	205	0.514	14:02:59.75	14:02:59.46	0	0.3s	-3	2°	23°
83	Tmp	208	1.310	14:18:30.84	14:18:30.43	0	0.4s	-4	20°	23°
84	Tmp	208	1.816	14:19:17.55	14:19:17.30	0	0.3s	-3	16°	23°
85	Tmp	212	4.278	14:24:01.62	14:24:00.48	0	1.1s	-11	26°	23°
86	Tmp	212	6.137	14:27:44.70	14:27:45.33	0	0.6s	+6	13°	23°

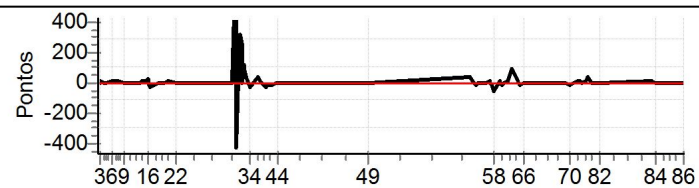
Num	68	Pen	0	PCZ	3	Total PP	9091	Col. Final	23°
-----	----	-----	---	-----	---	----------	------	------------	-----



N	69 / Murilo Kuczowski / Ivan Rodrigo Kuczowski											
	u	69		Cat / NL / Largada Junior / 69 / 11:09:00								
		m	12°				Massaranduba				Wrangler	
			PC	TP	TRC	KmPC	Ideal	Passagem	Pen	Erro	Pontos	NoPC
1	Tmp	4	0.434	11:34:52.12	11:34:53.28	0	1.2s	+12	18°	18°		
2	Tmp	6	0.643	11:35:20.76	11:35:21.31	0	0.6s	+6	12°	19°		
3	Tmp	7	0.820	11:35:42.76	11:35:43.97	0	1.2s	+12	20°	21°		
4	Tmp	9	1.287	11:36:43.13	11:36:43.81	0	0.7s	+7	13°	21°		
5	Tmp	10	1.638	11:37:30.91	11:37:30.78	0	0.1s	-1	5°	14°		
6	Tmp	14	2.081	11:38:55.71	11:38:57.82	0	2.1s	[+21]	28°	17°		
7	Tmp	15	0.178	11:40:05.64	11:40:07.64	0	2.0s	[+20]	24°	20°		
8	Tmp	17	0.547	11:40:58.88	11:40:59.88	0	1.0s	+10	22°	20°		
9	Tmp	18	1.025	11:42:17.28	11:42:17.31	0	0.0s	+0	2°	17°		
10	Tmp	24	1.673	11:46:14.96	11:46:15.79	0	0.8s	+8	22°	16°		
11	Tmp	27	2.329	11:47:24.08	11:47:24.20	0	0.1s	+1	4°	14°		
12	Tmp	28	2.715	11:48:03.91	11:48:05.28	0	1.4s	+14	24°	16°		
13	Tmp	30	2.963	11:48:32.60	11:48:34.04	0	1.4s	+14	21°	17°		
14	Tmp	33	3.157	11:48:59.82	11:49:01.43	0	1.6s	+16	13°	16°		
15	Tmp	35	3.386	11:49:31.96	11:49:34.87	0	2.9s	[+29]	20°	14°		
16	Tmp	37	3.510	11:49:52.37	11:49:52.32	0	0.1s	-1	3°	13°		
17	Tmp	39	3.690	11:50:16.64	11:50:14.78	0	1.9s	-19	18°	13°		
18	Tmp	44	0.402	11:52:32.69	11:52:32.59	0	0.1s	-1	3°	13°		
19	Tmp	46	1.051	11:53:34.29	11:53:34.56	0	0.3s	+3	8°	13°		
20	Tmp	46	1.497	11:54:22.94	11:54:23.54	0	0.6s	+6	15°	13°		
21	Tmp	48	2.192	11:55:54.71	11:55:55.78	0	1.1s	+11	17°	13°		
22	Tmp	51	3.217	11:58:03.52	11:58:03.80	0	0.3s	+3	9°	13°		
23	Tmp	60	0.209	12:14:48.58	12:14:49.42	0	0.8s	+8	7°	12°		
24	Tmp	60	0.333	12:15:05.11	12:15:48.24	0	43.1s	[+431]	30°	10°		
25	Tmp	60	0.581	12:15:38.18	12:16:19.34	0	41.2s	+412	30°	19°		
26	Tmp	61	0.715	12:15:56.04	12:15:13.55	0	42.5s	-425	30°	19°		
27	Pass	63	0.928	12:16:29.24	12:17:08.48	0	39.2s	+0	29°	19°		
28	Tmp	67	1.012	12:16:50.18	12:17:22.12	0	31.9s	+319	28°	21°		
29	Tmp	68	1.178	12:17:20.95	12:17:46.94	0	26.0s	+260	25°	20°		
30	Pass	69	1.283	12:17:41.09	12:17:22.00	0	19.1s	+0	29°	20°		
31	Tmp	71	1.444	12:18:12.16	12:18:24.58	0	12.4s	+124	24°	20°		
32	Tmp	71	1.520	12:18:25.19	12:18:34.43	0	9.2s	+92	23°	20°		
33	Tmp	73	1.653	12:18:49.45	12:18:54.19	0	4.7s	+47	18°	21°		
34	Tmp	81	0.161	12:20:15.89	12:20:14.00	0	1.9s	-19	17°	20°		
35	Tmp	88	0.729	12:22:05.11	12:22:09.75	0	4.6s	+46	16°	19°		
36	Tmp	92	1.081	12:23:13.53	12:23:15.09	0	1.6s	+16	13°	16°		
37	Tmp	97	0.053	12:24:00.06	12:23:59.00	0	1.1s	-11	9°	14°		
38	Tmp	98	0.141	12:24:15.48	12:24:14.39	0	1.1s	-11	14°	14°		
39	Tmp	100	0.326	12:24:44.71	12:24:42.70	0	2.0s	[-20]	17°	14°		
40	Tmp	102	0.463	12:25:15.07	12:25:14.18	0	0.9s	-9	11°	13°		
41	Tmp	106	0.717	12:26:04.43	12:26:03.16	0	1.3s	-13	17°	13°		
42	Tmp	107	0.898	12:26:32.08	12:26:31.31	0	0.8s	-8	8°	13°		
43	Pass	114	1.185	12:27:34.92	12:27:35.23	0	0.3s	+0	29°	13°		
44	Tmp	117	1.404	12:28:09.90	12:28:10.29	0	0.4s	+4	5°	12°		
45	Tmp	120	0.241	12:49:00.91	12:49:01.14	0	0.2s	+2	7°	12°		
46	Tmp	121	0.561	12:49:28.23	12:49:28.00	0	0.2s	-2	7°	12°		
47	Tmp	124	0.106	12:52:17.99	12:52:18.54	0	0.6s	+6	7°	11°		
48	Tmp	125	0.623	12:52:57.55	12:52:58.49	0	0.9s	+9	23°	11°		
49	Tmp	131	1.775	12:54:50.87	12:54:51.35	0	0.5s	+5	20°	11°		
50	Tmp	140	1.484	13:25:02.25	13:25:06.15	0	3.9s	+39	30°	11°		
51	Tmp	143	0.409	13:26:24.54	13:26:24.67	0	0.1s	+1	7°	11°		
52	Tmp	143	0.701	13:26:56.39	13:26:55.50	0	0.9s	-9	20°	11°		
53	Tmp	144	1.040	13:27:36.18	13:27:36.52	0	0.3s	+3	9°	11°		
54	Tmp	147	2.313	13:29:51.68	13:29:51.54	0	0.1s	-1	3°	11°		
55	Tmp	151	2.958	13:31:06.08	13:31:07.42	0	1.3s	+13	20°	11°		
56	Tmp	152	3.143	13:31:25.41	13:31:26.11	0	0.7s	+7	2°	11°		
57	Tmp	154	3.485	13:32:03.53	13:32:02.83	0	0.7s	-7	14°	11°		
58	Tmp	155	3.738	13:32:39.53	13:32:34.46	0	5.1s	-51	26°	11°		
59	Tmp	160	4.238	13:33:55.99	13:33:57.67	0	1.7s	+17	22°	11°		
60	Tmp	160	4.384	13:34:17.89	13:34:20.10	0	2.2s	[+22]	19°	11°		
61	Tmp	161	4.543	13:34:36.09	13:34:35.68	0	0.4s	-4	12°	11°		

62	Tmp	162	4.960	13:35:31.18	13:35:30.89	0	0.3s	-3	4°	11°
63	Tmp	167	0.442	13:36:40.36	13:36:42.13	0	1.8s	+18	17°	11°
64	Tmp	169	0.837	13:37:27.12	13:37:37.19	0	10.1s	+101	31°	11°
65	Tmp	176	0.836	13:40:07.96	13:40:06.68	0	1.3s	-13	15°	11°
66	Tmp	177	1.219	13:40:58.85	13:40:58.73	0	0.1s	-1	1°	11°
67	Tmp	181	0.379	13:51:56.56	13:51:57.09	0	0.5s	+5	14°	11°
68	Tmp	183	0.875	13:52:49.32	13:52:49.90	0	0.6s	+6	23°	11°
69	Tmp	185	1.338	13:53:42.53	13:53:43.45	0	0.9s	+9	25°	11°
70	Tmp	188	1.985	13:54:57.59	13:54:56.73	0	0.9s	-9	22°	11°
72	Tmp	192	0.563	13:56:17.36	13:56:17.35	0	0.0s	-0	2°	11°
73	Tmp	195	1.255	13:57:33.53	13:57:34.72	0	1.2s	+12	28°	11°
74	Tmp	197	1.479	13:58:05.30	13:58:06.48	0	1.2s	+12	28°	11°
75	Tmp	198	1.626	13:58:19.29	13:58:19.89	0	0.6s	+6	21°	11°
76	Tmp	199	2.521	13:59:44.42	13:59:45.87	0	1.5s	+15	25°	12°
77	Tmp	201	2.716	14:00:08.88	14:00:12.91	0	4.0s	+40	32°	12°
78	Tmp	201	3.622	14:01:32.51	14:01:33.06	0	0.6s	+6	17°	12°
79	Tmp	201	4.167	14:02:22.82	14:02:23.43	0	0.6s	+6	18°	12°
80	Tmp	202	4.370	14:02:41.55	14:02:42.08	0	0.5s	+5	11°	12°
81	Tmp	203	0.282	14:03:28.48	14:03:28.60	0	0.1s	+1	5°	12°
82	Tmp	205	0.514	14:03:59.75	14:04:00.00	0	0.3s	+3	1°	12°
83	Tmp	208	1.310	14:19:30.84	14:19:32.87	0	2.0s	+20	32°	12°
84	Tmp	208	1.816	14:20:17.55	14:20:17.96	0	0.4s	+4	19°	12°
85	Tmp	212	4.278	14:25:01.62	14:25:02.10	0	0.5s	+5	16°	12°
86	Tmp	212	6.137	14:28:44.70	14:28:45.50	0	0.8s	+8	15°	12°

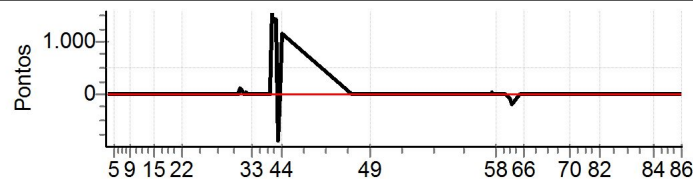
Num	69	Pen	0	PCZ	2	Total PP	2453	Col. Final	12°
-----	----	-----	---	-----	---	----------	------	------------	-----



N	70 / Cassius Gilberto Gonçalves / Ederval Fabio Stahelin										
	u	70		Cat / NL / Largada Junior / 70 / 11:10:00							
		m	17º Jaragua do Sul			Troller					
PC	TP		TRC	KmPC	Ideal	Passagem	Pen	Erro	Pontos	NoPC	AtePC
1	Tmp	4	0.434	11:35:52.12	11:35:52.00	0	0.1s	-1	3º	3º	
2	Tmp	6	0.643	11:36:20.76	11:36:21.74	0	1.0s	+10	17º	8º	
3	Tmp	7	0.820	11:36:42.76	11:36:44.29	0	1.5s	+15	23º	17º	
4	Tmp	9	1.287	11:37:43.13	11:37:42.21	0	0.9s	-9	17º	15º	
5	Tmp	10	1.638	11:38:30.91	11:38:29.60	0	1.3s	-13	18º	18º	
6	Tmp	14	2.081	11:39:55.71	11:39:56.22	0	0.5s	+5	14º	16º	
7	Tmp	15	0.178	11:41:05.64	11:41:05.88	0	0.2s	+2	9º	13º	
8	Tmp	17	0.547	11:41:58.88	11:41:59.17	0	0.3s	+3	11º	12º	
9	Tmp	18	1.025	11:43:17.28	11:43:19.41	0	2.1s	[+21]	28º	15º	
10	Tmp	24	1.673	11:47:14.96	11:47:14.19	0	0.8s	-8	21º	14º	
11	Tmp	27	2.329	11:48:24.08	11:48:23.64	0	0.4s	-4	12º	12º	
12	Tmp	28	2.715	11:49:03.91	11:49:03.62	0	0.3s	-3	11º	12º	
13	Tmp	30	2.963	11:49:32.60	11:49:33.35	0	0.8s	+8	14º	12º	
14	Tmp	33	3.157	11:49:59.82	11:49:58.46	0	1.4s	-14	12º	12º	
15	Tmp	35	3.386	11:50:31.96	11:50:32.00	0	0.0s	+0	1º	10º	
16	Tmp	37	3.510	11:50:52.37	11:50:51.25	0	1.1s	-11	17º	11º	
17	Tmp	39	3.690	11:51:16.64	11:51:17.11	0	0.5s	+5	4º	10º	
18	Tmp	44	0.402	11:53:32.69	11:53:31.65	0	1.0s	-10	25º	10º	
19	Tmp	46	1.051	11:54:34.29	11:54:34.47	0	0.2s	+2	5º	10º	
20	Tmp	46	1.497	11:55:22.94	11:55:23.80	0	0.9s	+9	21º	10º	
21	Tmp	48	2.192	11:56:54.71	11:56:55.35	0	0.6s	+6	11º	10º	
22	Tmp	51	3.217	11:59:03.52	11:59:03.30	0	0.2s	-2	8º	10º	
23	Tmp	60	0.209	12:15:48.58	12:15:49.41	0	0.8s	+8	6º	9º	
24	Tmp	60	0.333	12:16:05.11	12:16:17.32	0	12.2s	+122	16º	7º	
25	Tmp	60	0.581	12:16:38.18	12:16:45.73	0	7.6s	+76	10º	5º	
26	Tmp	61	0.715	12:16:56.04	12:17:03.96	0	7.9s	+79	12º	6º	
27	Pass	63	0.928	12:17:29.24	12:17:35.37	0	6.1s	+0	28º	6º	
28	Tmp	67	1.012	12:17:50.18	12:17:53.92	0	3.7s	+37	9º	6º	
29	Tmp	68	1.178	12:18:20.95	12:18:23.00	0	2.1s	[+21]	15º	7º	
30	Pass	69	1.283	12:18:41.09	12:17:53.75	0	47.3s	+0	28º	7º	
31	Tmp	71	1.444	12:19:12.16	12:19:14.03	0	1.9s	+19	16º	7º	
32	Tmp	71	1.520	12:19:25.19	12:19:27.33	0	2.1s	[+21]	18º	7º	
33	Tmp	73	1.653	12:19:49.45	12:19:49.81	0	0.4s	+4	6º	7º	
34	Tmp	81	0.161	12:21:15.89	12:21:16.75	0	0.9s	+9	12º	7º	
35	Tmp	88	0.729	12:23:05.11	12:23:06.14	0	1.0s	+10	10º	7º	
36	Tmp	92	1.081	12:24:13.53	12:24:14.46	0	0.9s	+9	10º	6º	
37	Tmp	97	0.053	12:25:00.06	12:25:00.19	0	0.1s	+1	2º	5º	
38	Tmp	98	0.141	12:25:15.48	12:25:17.02	0	1.5s	+15	18º	6º	
39	Tmp	100	0.326	12:25:44.71	12:28:21.16	0	2m36s	[+1565]	30º	7º	
40	Tmp	102	0.463	12:26:15.07	12:28:40.78	0	2m25s	+1457	30º	14º	
41	Tmp	106	0.717	12:27:04.43	12:29:25.93	0	2m21s	+1415	30º	16º	
42	Tmp	107	0.898	12:27:32.08	12:26:05.00	0	1m27s	-871	26º	16º	
43	Pass	114	1.185	12:28:34.92	12:27:17.22	0	1m17s	+0	28º	16º	
44	Tmp	117	1.404	12:29:09.90	12:31:03.10	0	1m53s	+1132	32º	16º	
45	Tmp	120	0.241	12:50:00.91	12:50:01.76	0	0.9s	+9	23º	16º	
46	Tmp	121	0.561	12:50:28.23	12:50:28.81	0	0.6s	+6	23º	16º	
47	Tmp	124	0.106	12:53:17.99	12:53:19.31	0	1.3s	+13	16º	16º	
48	Tmp	125	0.623	12:53:57.55	12:53:57.06	0	0.5s	-5	15º	16º	
49	Tmp	131	1.775	12:55:50.87	12:55:51.83	0	1.0s	+10	25º	16º	
50	Tmp	140	1.484	13:26:02.25	13:26:01.74	0	0.5s	-5	20º	16º	
51	Tmp	143	0.409	13:27:24.54	13:27:25.10	0	0.6s	+6	16º	16º	
52	Tmp	143	0.701	13:27:56.39	13:27:58.19	0	1.8s	+18	27º	16º	
53	Tmp	144	1.040	13:28:36.18	13:28:36.86	0	0.7s	+7	19º	16º	
54	Tmp	147	2.313	13:30:51.68	13:30:52.47	0	0.8s	+8	21º	16º	
55	Tmp	151	2.958	13:32:06.08	13:32:08.08	0	2.0s	+20	26º	16º	
56	Tmp	152	3.143	13:32:25.41	13:32:28.05	0	2.6s	[+26]	12º	16º	
57	Tmp	154	3.485	13:33:03.53	13:33:04.12	0	0.6s	+6	10º	16º	
58	Tmp	155	3.738	13:33:39.53	13:33:41.00	0	1.5s	+15	17º	16º	
59	Tmp	160	4.238	13:34:55.99	13:34:56.96	0	1.0s	+10	15º	16º	
60	Tmp	160	4.384	13:35:17.89	13:35:19.42	0	1.5s	+15	16º	16º	
61	Tmp	161	4.543	13:35:36.09	13:35:37.21	0	1.1s	+11	21º	16º	

62	Tmp	162	4.960	13:36:31.18	13:36:33.39	0	2.2s	[+22]	28º	16º
63	Tmp	167	0.442	13:37:40.36	13:37:31.76	0	8.6s	-86	32º	16º
64	Tmp	169	0.837	13:38:27.12	13:38:06.89	0	20.2s	-202	32º	17º
65	Tmp	176	0.836	13:41:07.96	13:41:09.40	0	1.4s	+14	18º	17º
66	Tmp	177	1.219	13:41:58.85	13:41:58.39	0	0.5s	-5	7º	17º
67	Tmp	181	0.379	13:52:56.56	13:52:56.93	0	0.4s	+4	12º	17º
68	Tmp	183	0.875	13:53:49.32	13:53:49.79	0	0.5s	+5	18º	17º
69	Tmp	185	1.338	13:54:42.53	13:54:42.47	0	0.1s	-1	6º	17º
70	Tmp	188	1.985	13:55:57.59	13:55:56.83	0	0.8s	-8	19º	17º
72	Tmp	192	0.563	13:57:17.36	13:57:17.40	0	0.0s	+0	1º	17º
73	Tmp	195	1.255	13:58:33.53	13:58:34.69	0	1.2s	+12	27º	17º
74	Tmp	197	1.479	13:59:05.30	13:59:05.05	0	0.3s	-3	10º	17º
75	Tmp	198	1.626	13:59:19.29	13:59:19.96	0	0.7s	+7	25º	17º
76	Tmp	199	2.521	14:00:44.42	14:00:44.45	0	0.0s	+0	2º	17º
77	Tmp	201	2.716	14:01:08.88	14:01:09.94	0	1.1s	+11	18º	17º
78	Tmp	201	3.622	14:02:32.51	14:02:32.55	0	0.0s	+0	1º	17º
79	Tmp	201	4.167	14:03:22.82	14:03:23.41	0	0.6s	+6	17º	17º
80	Tmp	202	4.370	14:03:41.55	14:03:42.80	0	1.3s	+13	19º	17º
81	Tmp	203	0.282	14:04:28.48	14:04:28.17	0	0.3s	-3	11º	17º
82	Tmp	205	0.514	14:04:59.75	14:05:01.64	0	1.9s	+19	26º	17º
83	Tmp	208	1.310	14:20:30.84	14:20:30.67	0	0.2s	-2	12º	17º
84	Tmp	208	1.816	14:21:17.55	14:21:16.73	0	0.8s	-8	27º	17º
85	Tmp	212	4.278	14:26:01.62	14:26:02.54	0	0.9s	+9	24º	17º
86	Tmp	212	6.137	14:29:44.70	14:29:45.06	0	0.4s	+4	8º	17º

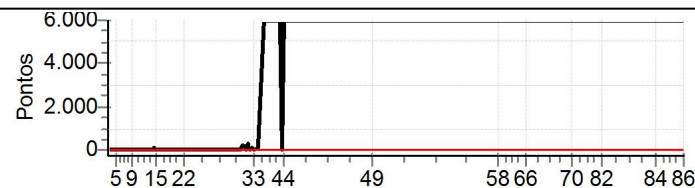
Num	70	Pen	0	PCZ	4	Total PP	5990	Col. Final	17º
-----	----	-----	---	-----	---	----------	------	------------	-----



N u m	72 / Daniella Domenico Schumacher / Klaus Schumacher Jr.									
	72		Cat / NL / Largada Junior / 72 / 11:12:00							
	NC Rio Negrinho					Troller				
PC	TP	TRC	KmPC	Ideal	Passagem	Pen	Erro	Pontos	NoPC	AtePC
1	Tmp	4	0.434	11:37:52.12	11:37:53.48	0	1.4s	[+14]	20°	20°
2	Tmp	6	0.643	11:38:20.76	11:38:21.49	0	0.7s	+7	14°	20°
3	Tmp	7	0.820	11:38:42.76	11:38:42.79	0	0.0s	+0	1°	10°
4	Tmp	9	1.287	11:39:43.13	11:39:42.90	0	0.2s	-2	5°	6°
5	Tmp	10	1.638	11:40:30.91	11:40:29.66	0	1.3s	[-13]	17°	10°
6	Tmp	14	2.081	11:41:55.71	11:41:55.83	0	0.1s	+1	6°	6°
7	Tmp	15	0.178	11:43:05.64	11:43:05.98	0	0.3s	+3	11°	4°
8	Tmp	17	0.547	11:43:58.88	11:43:59.05	0	0.2s	+2	6°	3°
9	Tmp	18	1.025	11:45:17.28	11:45:18.28	0	1.0s	[+10]	19°	4°
10	Tmp	24	1.673	11:49:14.96	11:49:14.77	0	0.2s	-2	4°	4°
11	Tmp	27	2.329	11:50:24.08	11:50:23.25	0	0.8s	-8	20°	5°
12	Tmp	28	2.715	11:51:03.91	11:51:04.06	0	0.2s	+2	6°	6°
13	Tmp	30	2.963	11:51:32.60	11:51:40.48	0	7.9s	+79	30°	8°
14	Tmp	33	3.157	11:51:59.82	11:52:01.73	0	1.9s	[+19]	15°	9°
15	Tmp	35	3.386	11:52:31.96	11:52:32.26	0	0.3s	+3	7°	7°
16	Tmp	37	3.510	11:52:52.37	11:52:51.91	0	0.5s	-5	11°	7°
17	Tmp	39	3.690	11:53:16.64	11:53:16.06	0	0.6s	-6	7°	6°
18	Tmp	44	0.402	11:55:32.69	11:55:32.51	0	0.2s	-2	5°	6°
19	Tmp	46	1.051	11:56:34.29	11:56:34.25	0	0.0s	-0	3°	6°
20	Tmp	46	1.497	11:57:22.94	11:57:22.81	0	0.1s	-1	5°	5°
21	Tmp	48	2.192	11:58:54.71	11:58:55.35	0	0.6s	+6	10°	5°
22	Tmp	51	3.217	12:01:03.52	12:01:02.88	0	0.6s	-6	12°	5°
23	Tmp	60	0.209	12:17:48.58	12:17:50.24	0	1.7s	[+17]	13°	7°
24	Tmp	60	0.333	12:18:05.11	12:18:23.14	0	18.0s	+180	21°	9°
25	Tmp	60	0.581	12:18:38.18	12:18:58.19	0	20.0s	+200	22°	12°
26	Tmp	61	0.715	12:18:56.04	12:19:17.41	0	21.4s	+214	20°	13°
27	Pass	63	0.928	12:19:29.24	12:20:02.36	0	33.1s	+0	27°	13°
28	Tmp	67	1.012	12:19:50.18	12:20:17.86	0	27.7s	[+277]	27°	15°
29	Tmp	68	1.178	12:20:20.95	12:20:39.74	0	18.8s	+188	24°	15°
30	Pass	69	1.283	12:20:41.09	12:20:17.74	0	23.4s	+0	27°	15°
31	Tmp	71	1.444	12:21:12.16	12:21:19.35	0	7.2s	+72	23°	15°
32	Tmp	71	1.520	12:21:25.19	12:21:30.59	0	5.4s	+54	19°	15°
33	Tmp	73	1.653	12:21:49.45	12:21:50.30	0	0.9s	+9	9°	15°
34	Tmp	81	0.161	12:23:15.89	12:23:26.82	0	10.9s	+109	21°	14°
35	Tmp	88	0.729	12:25:05.11		0		+6000	36°	26°
36	Tmp	92	1.081	12:26:13.53		0		+6000	36°	28°
37	Tmp	97	0.053	12:27:00.06	13:47:24.54	0	01h20m	+6000	36°	30°
38	Tmp	98	0.141	12:27:15.48		0		+6000	36°	30°
39	Tmp	100	0.326	12:27:44.71		0		+6000	36°	31°
40	Tmp	102	0.463	12:28:15.07		0		+6000	36°	31°
41	Tmp	106	0.717	12:29:04.43		0		+6000	36°	32°
42	Tmp	107	0.898	12:29:32.08		0		+6000	36°	33°
43	Pass	114	1.185	12:30:34.92	13:47:37.16	0	01h17m	+0	27°	33°
44	Tmp	117	1.404	12:31:09.90	13:48:21.80	0	01h17m	+6000	36°	33°
45	Tmp	120	0.241	12:52:00.91		0		+6000	36°	34°
46	Tmp	121	0.561	12:52:28.23		0		+6000	36°	35°
47	Tmp	124	0.106	12:55:17.99		0		+6000	36°	35°
48	Tmp	125	0.623	12:55:57.55		0		+6000	36°	35°
49	Tmp	131	1.775	12:57:50.87		0		+6000	36°	35°
50	Tmp	140	1.484	13:28:02.25		0		+6000	36°	35°
51	Tmp	143	0.409	13:29:24.54		0		+6000	36°	35°
52	Tmp	143	0.701	13:29:56.39		0		+6000	36°	35°
53	Tmp	144	1.040	13:30:36.18		0		+6000	36°	35°
54	Tmp	147	2.313	13:32:51.68		0		+6000	36°	35°
55	Tmp	151	2.958	13:34:06.08		0		+6000	36°	35°
56	Tmp	152	3.143	13:34:25.41		0		+6000	36°	35°
57	Tmp	154	3.485	13:35:03.53		0		+6000	36°	35°
58	Tmp	155	3.738	13:35:39.53		0		+6000	36°	35°
59	Tmp	160	4.238	13:36:55.99		0		+6000	36°	35°
60	Tmp	160	4.384	13:37:17.89		0		+6000	36°	35°
61	Tmp	161	4.543	13:37:36.09		0		+6000	36°	35°

62	Tmp	162	4.960	13:38:31.18		0		+6000	36°	35°
63	Tmp	167	0.442	13:39:40.36		0		+6000	36°	35°
64	Tmp	169	0.837	13:40:27.12		0		+6000	36°	35°
65	Tmp	176	0.836	13:43:07.96		0		+6000	36°	35°
66	Tmp	177	1.219	13:43:58.85		0		+6000	36°	35°
67	Tmp	181	0.379	13:54:56.56		0		+6000	36°	35°
68	Tmp	183	0.875	13:55:49.32		0		+6000	36°	35°
69	Tmp	185	1.338	13:56:42.53		0		+6000	36°	35°
70	Tmp	188	1.985	13:57:57.59		0		+6000	36°	35°
72	Tmp	192	0.563	13:59:17.36		0		+6000	36°	35°
73	Tmp	195	1.255	14:00:33.53		0		+6000	36°	35°
74	Tmp	197	1.479	14:01:05.30		0		+6000	36°	35°
75	Tmp	198	1.626	14:01:19.29		0		+6000	36°	35°
76	Tmp	199	2.521	14:02:44.42		0		+6000	36°	35°
77	Tmp	201	2.716	14:03:08.88		0		+6000	36°	35°
78	Tmp	201	3.622	14:04:32.51		0		+6000	36°	35°
79	Tmp	201	4.167	14:05:22.82		0		+6000	36°	35°
80	Tmp	202	4.370	14:05:41.55		0		+6000	36°	35°
81	Tmp	203	0.282	14:06:28.48		0		+6000	36°	35°
82	Tmp	205	0.514	14:06:59.75		0		+6000	36°	35°
83	Tmp	208	1.310	14:22:30.84		0		+6000	36°	35°
84	Tmp	208	1.816	14:23:17.55		0		+6000	36°	35°
85	Tmp	212	4.278	14:28:01.62		0		+6000	36°	35°
86	Tmp	212	6.137	14:31:44.70		0		+6000	36°	35°

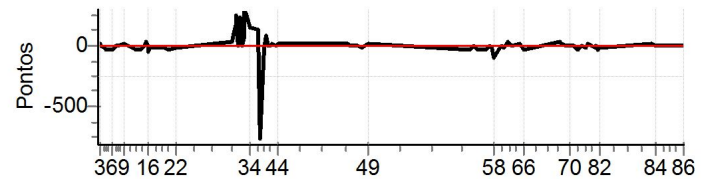
Num	72	Pen	0	PCZ	2	Total PP	301161	Col. Final	NC
-----	----	-----	---	-----	---	----------	--------	------------	----



N	u	m	73 / Leomir Joao Pereira / Marcos Paulo Germano										
			Cat / NL / Largada		Junior / 73 / 11:13:00								
			Blumenau					Troller					
PC	TP	TRC	KmPC	Ideal	Passagem	Pen	Erro	Pontos	NoPC	AtePC			
1	Tmp	4	0.434	11:38:52.12	11:38:53.04	0	0.9s	+9	17°	17°			
2	Tmp	6	0.643	11:39:20.76	11:39:23.16	0	2.4s	+24	28°	22°			
3	Tmp	7	0.820	11:39:42.76	11:39:42.88	0	0.1s	+1	3°	16°			
4	Tmp	9	1.287	11:40:43.13	11:40:41.96	0	1.2s	-12	22°	16°			
5	Tmp	10	1.638	11:41:30.91	11:41:28.25	0	2.7s	[-27]	29°	24°			
6	Tmp	14	2.081	11:42:55.71	11:42:52.74	0	3.0s	[-30]	29°	25°			
7	Tmp	15	0.178	11:44:05.64	11:44:05.82	0	0.2s	+2	8°	25°			
8	Tmp	17	0.547	11:44:58.88	11:44:58.88	0	0.0s	+0	1°	21°			
9	Tmp	18	1.025	11:46:17.28	11:46:18.20	0	0.9s	+9	16°	22°			
10	Tmp	24	1.673	11:50:14.96	11:50:12.20	0	2.8s	[-28]	28°	24°			
11	Tmp	27	2.329	11:51:24.08	11:51:20.94	0	3.1s	-31	29°	23°			
12	Tmp	28	2.715	11:52:03.91	11:52:02.22	0	1.7s	-17	26°	24°			
13	Tmp	30	2.963	11:52:32.60	11:52:32.11	0	0.5s	-5	9°	23°			
14	Tmp	33	3.157	11:52:59.82	11:53:02.95	0	3.1s	+31	22°	23°			
15	Tmp	35	3.386	11:53:31.96	11:53:32.32	0	0.4s	+4	10°	18°			
16	Tmp	37	3.510	11:53:52.37	11:53:46.94	0	5.4s	-54	24°	23°			
17	Tmp	39	3.690	11:54:16.64	11:54:15.35	0	1.3s	-13	15°	22°			
18	Tmp	44	0.402	11:56:32.69	11:56:31.34	0	1.4s	-14	27°	22°			
19	Tmp	46	1.051	11:57:34.29	11:57:33.43	0	0.9s	-9	21°	21°			
20	Tmp	46	1.497	11:58:22.94	11:58:21.35	0	1.6s	-16	26°	21°			
21	Tmp	48	2.192	11:59:54.71	11:59:51.49	0	3.2s	-32	27°	21°			
22	Tmp	51	3.217	12:02:03.52	12:02:02.05	0	1.5s	-15	28°	21°			
23	Tmp	60	0.209	12:18:48.58	12:18:52.61	0	4.0s	+40	27°	21°			
24	Tmp	60	0.333	12:19:05.11	12:19:16.73	0	11.6s	+116	15°	20°			
25	Tmp	60	0.581	12:19:38.18	12:19:55.96	0	17.8s	+178	18°	18°			
26	Tmp	61	0.715	12:19:56.04	12:20:19.80	0	23.8s	+238	22°	17°			
27	Pass	63	0.928	12:20:29.24	12:20:59.08	0	29.8s	+0	26°	17°			
28	Tmp	67	1.012	12:20:50.18	12:21:12.49	0	22.3s	+223	24°	16°			
29	Tmp	68	1.178	12:21:20.95	12:21:36.80	0	15.9s	+159	22°	17°			
30	Pass	69	1.283	12:21:41.09	12:21:12.40	0	28.7s	+0	26°	17°			
31	Tmp	71	1.444	12:22:12.16	12:22:18.49	0	6.3s	+63	21°	17°			
32	Tmp	71	1.520	12:22:25.19	12:22:54.64	0	29.5s	[+295]	27°	18°			
33	Tmp	73	1.653	12:22:49.45	12:23:16.22	0	26.8s	+268	28°	19°			
34	Tmp	81	0.161	12:24:15.89	12:24:31.07	0	15.2s	+152	23°	18°			
35	Tmp	88	0.729	12:26:05.11	12:26:17.87	0	12.8s	+128	19°	18°			
36	Tmp	92	1.081	12:27:13.53	12:25:57.98	0	1m15s	-756	24°	19°			
37	Tmp	97	0.053	12:28:00.06	12:27:57.38	0	2.7s	-27	15°	17°			
38	Tmp	98	0.141	12:28:15.48	12:28:12.47	0	3.0s	[-30]	20°	16°			
39	Tmp	100	0.326	12:28:44.71	12:28:52.47	0	7.8s	+78	20°	16°			
40	Tmp	102	0.463	12:29:15.07	12:29:15.60	0	0.5s	+5	8°	16°			
41	Tmp	106	0.717	12:30:04.43	12:30:04.64	0	0.2s	+2	4°	15°			
42	Tmp	107	0.898	12:30:32.08	12:30:33.65	0	1.6s	+16	16°	15°			
43	Pass	114	1.185	12:31:34.92	12:31:35.05	0	0.1s	+0	26°	15°			
44	Tmp	117	1.404	12:32:09.90	12:32:11.65	0	1.8s	+18	13°	15°			
45	Tmp	120	0.241	12:53:00.91	12:53:03.12	0	2.2s	+22	28°	15°			
46	Tmp	121	0.561	12:53:28.23	12:53:28.48	0	0.3s	+3	11°	15°			
47	Tmp	124	0.106	12:56:17.99	12:56:18.25	0	0.3s	+3	4°	15°			
48	Tmp	125	0.623	12:56:57.55	12:56:56.48	0	1.1s	-11	25°	15°			
49	Tmp	131	1.775	12:58:50.87	12:58:51.68	0	0.8s	+8	23°	15°			
50	Tmp	140	1.484	13:29:02.25	13:28:58.96	0	3.3s	-33	29°	15°			
51	Tmp	143	0.409	13:30:24.54	13:30:23.85	0	0.7s	-7	19°	15°			
52	Tmp	143	0.701	13:30:56.39	13:30:54.12	0	2.3s	-23	29°	15°			
53	Tmp	144	1.040	13:31:36.18	13:31:32.77	0	3.4s	-34	31°	15°			
54	Tmp	147	2.313	13:33:51.68	13:33:48.90	0	2.8s	[-28]	30°	15°			
55	Tmp	151	2.958	13:35:06.08	13:35:05.38	0	0.7s	-7	9°	15°			
56	Tmp	152	3.143	13:35:25.41	13:35:26.00	0	0.6s	+6	1°	15°			
57	Tmp	154	3.485	13:36:03.53	13:36:02.62	0	0.9s	-9	18°	15°			
58	Tmp	155	3.738	13:36:39.53	13:36:29.60	0	9.9s	-99	31°	15°			
59	Tmp	160	4.238	13:37:55.99	13:37:54.52	0	1.5s	-15	21°	15°			
60	Tmp	160	4.384	13:38:17.89	13:38:16.62	0	1.3s	-13	14°	15°			
61	Tmp	161	4.543	13:38:36.09	13:38:36.52	0	0.4s	+4	11°	15°			

62	Tmp	162	4.960	13:39:31.18	13:39:29.58	0	1.6s	-16	22°	15°	
63	Tmp	167	0.442	13:40:40.36	13:40:43.51	0	3.2s	+32	23°	15°	
64	Tmp	169	0.837	13:41:27.12	13:41:27.33	0	0.2s	+2	6°	15°	
65	Tmp	176	0.836	13:44:07.96	13:44:08.87	0	0.9s	+9	10°	15°	
66	Tmp	177	1.219	13:44:58.85	13:44:55.59	0	3.3s	-33	30°	15°	
67	Tmp	181	0.379	13:55:56.56	13:56:00.41	0	3.9s	+39	32°	15°	
68	Tmp	183	0.875	13:56:49.32	13:56:50.70	0	1.4s	+14	28°	15°	
69	Tmp	185	1.338	13:57:42.53	13:57:42.14	0	0.4s	-4	12°	15°	
70	Tmp	188	1.985	13:58:57.59	13:58:58.06	0	0.5s	+5	11°	15°	
72	Tmp	192	0.563	14:00:17.36	14:00:17.56	0	0.2s	+2	10°	15°	
73	Tmp	195	1.255	14:01:33.53	14:01:30.98	0	2.6s	-26	31°	15°	
74	Tmp	197	1.479	14:02:05.30	14:02:03.84	0	1.5s	-15	29°	15°	
75	Tmp	198	1.626	14:02:19.29	14:02:18.58	0	0.7s	-7	24°	15°	
76	Tmp	199	2.521	14:03:44.42	14:03:42.94	0	1.5s	-15	24°	15°	
77	Tmp	201	2.716	14:04:08.88	14:04:11.32	0	2.4s	+24	31°	15°	
78	Tmp	201	3.622	14:05:32.51	14:05:32.63	0	0.1s	+1	3°	15°	
79	Tmp	201	4.167	14:06:22.82	14:06:21.51	0	1.3s	-13	28°	15°	
80	Tmp	202	4.370	14:06:41.55	14:06:41.41	0	0.1s	-1	3°	15°	
81	Tmp	203	0.282	14:07:28.48	14:07:25.22	0	3.3s	-33	29°	15°	
82	Tmp	205	0.514	14:07:59.75	14:07:58.20	0	1.6s	-16	24°	15°	
83	Tmp	208	1.310	14:23:30.84	14:23:31.93	0	1.1s	+11	28°	15°	
84	Tmp	208	1.816	14:24:17.55	14:24:17.37	0	0.2s	-2	11°	15°	
85	Tmp	212	4.278	14:29:01.62	14:29:01.80	0	0.2s	+2	5°	15°	
86	Tmp	212	6.137	14:32:44.70	14:32:44.20	0	0.5s	-5	12°	15°	

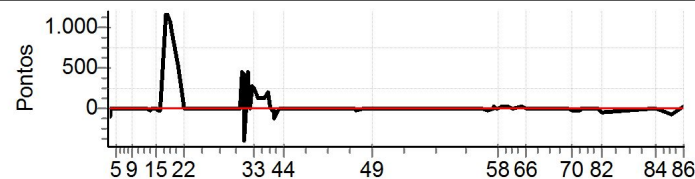
Num	73	Pen	0	PCZ	1	Total PP	3389	Col. Final	15°
-----	----	-----	---	-----	---	----------	------	------------	-----



N	u	m	74 / Wilson Cristofolini / Douglas Danna									
			Cat / NL / Largada		Junior / 74 / 11:14:00							
			Jaragua do Sul					TROLER T4				
PC	TP	TRC	KmPC	Ideal	Passagem	Pen	Erro	Pontos	NoPC	AtePC		
1	Tmp	4	0.434	11:39:52.12	11:39:46.92	0	5.2s	-52	31°	34°		
2	Tmp	6	0.643	11:40:20.76	11:40:10.50	0	10.3s	-103	34°	34°		
3	Tmp	7	0.820	11:40:42.76	11:40:44.02	0	1.3s	+13	21°	33°		
4	Tmp	9	1.287	11:41:43.13	11:41:43.59	0	0.5s	+5	9°	31°		
5	Tmp	10	1.638	11:42:30.91	11:42:31.00	0	0.1s	+1	4°	31°		
6	Tmp	14	2.081	11:43:55.71	11:43:56.10	0	0.4s	+4	12°	29°		
7	Tmp	15	0.178	11:45:05.64	11:45:05.77	0	0.1s	+1	4°	28°		
8	Tmp	17	0.547	11:45:58.88	11:45:59.22	0	0.3s	+3	10°	27°		
9	Tmp	18	1.025	11:47:17.28	11:47:18.34	0	1.1s	+11	21°	27°		
10	Tmp	24	1.673	11:51:14.96	11:51:14.60	0	0.4s	-4	11°	27°		
11	Tmp	27	2.329	11:52:24.08	11:52:23.25	0	0.8s	-8	19°	26°		
12	Tmp	28	2.715	11:53:03.91	11:53:03.64	0	0.3s	-3	10°	25°		
13	Tmp	30	2.963	11:53:32.60	11:53:34.22	0	1.6s	+16	22°	25°		
14	Tmp	33	3.157	11:53:59.82	11:53:59.85	0	0.0s	+0	1°	25°		
15	Tmp	35	3.386	11:54:31.96	11:54:31.84	0	0.1s	-1	4°	23°		
16	Tmp	37	3.510	11:54:52.37	11:54:51.63	0	0.7s	-7	12°	21°		
17	Tmp	39	3.690	11:55:16.64	11:55:15.85	0	0.8s	-8	9°	20°		
18	Tmp	44	0.402	11:57:32.69	11:59:33.80	0	2m01s	[+1211]	35°	20°		
19	Tmp	46	1.051	11:58:34.29	12:00:22.37	0	1m48s	+1081	35°	29°		
20	Tmp	46	1.497	11:59:22.94	12:00:56.42	0	1m33s	+935	35°	30°		
21	Tmp	48	2.192	12:00:54.71	12:01:48.28	0	53.6s	+536	31°	30°		
22	Tmp	51	3.217	12:03:03.52	12:03:04.52	0	1.0s	+10	20°	30°		
23	Tmp	60	0.209	12:19:48.58	12:19:50.46	0	1.9s	+19	14°	30°		
24	Tmp	60	0.333	12:20:05.11	12:20:51.14	0	46.0s	+460	31°	28°		
25	Tmp	60	0.581	12:20:38.18	12:21:21.45	0	43.3s	+433	31°	28°		
26	Tmp	61	0.715	12:20:56.04	12:20:16.79	0	39.3s	-393	27°	28°		
27	Pass	63	0.928	12:21:29.24	12:22:03.26	0	34.0s	+0	25°	28°		
28	Tmp	67	1.012	12:21:50.18	12:22:37.32	0	47.1s	+471	30°	28°		
29	Tmp	68	1.178	12:22:20.95	12:23:00.30	0	39.4s	+394	28°	27°		
30	Pass	69	1.283	12:22:41.09	12:22:37.23	0	3.9s	+0	25°	27°		
31	Tmp	71	1.444	12:23:12.16	12:23:39.73	0	27.6s	+276	28°	27°		
32	Tmp	71	1.520	12:23:25.19	12:23:52.67	0	27.5s	+275	26°	28°		
33	Tmp	73	1.653	12:23:49.45	12:24:14.68	0	25.2s	+252	27°	27°		
34	Tmp	81	0.161	12:25:15.89	12:25:28.98	0	13.1s	+131	22°	26°		
35	Tmp	88	0.729	12:27:05.11	12:27:18.80	0	13.7s	+137	20°	24°		
36	Tmp	92	1.081	12:28:13.53	12:28:35.16	0	21.6s	+216	20°	24°		
37	Tmp	97	0.053	12:29:00.06	12:29:03.64	0	3.6s	+36	19°	23°		
38	Tmp	98	0.141	12:29:15.48	12:29:13.73	0	1.8s	-18	19°	23°		
39	Tmp	100	0.326	12:29:44.71	12:29:43.64	0	1.1s	-11	9°	22°		
40	Tmp	102	0.463	12:30:15.07	12:30:02.44	0	12.6s	-126	20°	22°		
41	Tmp	106	0.717	12:31:04.43	12:31:02.94	0	1.5s	-15	18°	21°		
42	Tmp	107	0.898	12:31:32.08	12:31:33.78	0	1.7s	+17	17°	19°		
43	Pass	114	1.185	12:32:34.92	12:32:35.54	0	0.6s	+0	25°	19°		
44	Tmp	117	1.404	12:33:09.90	12:33:09.89	0	0.0s	-0	1°	19°		
45	Tmp	120	0.241	12:54:00.91	12:54:01.56	0	0.7s	+7	18°	19°		
46	Tmp	121	0.561	12:54:28.23	12:54:27.64	0	0.6s	-6	22°	19°		
47	Tmp	124	0.106	12:57:17.99	12:57:19.90	0	1.9s	+19	19°	19°		
48	Tmp	125	0.623	12:57:57.55	12:57:57.94	0	0.4s	+4	13°	19°		
49	Tmp	131	1.775	12:59:50.87	12:59:51.26	0	0.4s	+4	13°	19°		
50	Tmp	140	1.484	13:30:02.25	13:30:01.91	0	0.3s	-3	14°	19°		
51	Tmp	143	0.409	13:31:24.54	13:31:24.29	0	0.3s	-3	10°	19°		
52	Tmp	143	0.701	13:31:56.39	13:31:56.88	0	0.5s	+5	12°	19°		
53	Tmp	144	1.040	13:32:36.18	13:32:36.25	0	0.1s	+1	2°	19°		
54	Tmp	147	2.313	13:34:51.68	13:34:51.07	0	0.6s	-6	14°	19°		
55	Tmp	151	2.958	13:36:06.08	13:36:06.88	0	0.8s	+8	13°	19°		
56	Tmp	152	3.143	13:36:25.41	13:36:28.59	0	3.2s	+32	17°	19°		
57	Tmp	154	3.485	13:37:03.53	13:37:03.95	0	0.4s	+4	7°	19°		
58	Tmp	155	3.738	13:37:39.53	13:37:41.05	0	1.5s	+15	16°	19°		
59	Tmp	160	4.238	13:38:55.99	13:38:58.51	0	2.5s	[+25]	28°	19°		
60	Tmp	160	4.384	13:39:17.89	13:39:21.22	0	3.3s	+33	28°	19°		
61	Tmp	161	4.543	13:39:36.09	13:39:38.70	0	2.6s	[+26]	30°	19°		

62	Tmp	162	4.960	13:40:31.18	13:40:34.29	0	3.1s	+31	29°	19°
63	Tmp	167	0.442	13:41:40.36	13:41:42.12	0	1.8s	+18	16°	19°
64	Tmp	169	0.837	13:42:27.12	13:42:29.13	0	2.0s	+20	29°	19°
65	Tmp	176	0.836	13:45:07.96	13:45:10.02	0	2.1s	[+21]	24°	19°
66	Tmp	177	1.219	13:45:58.85	13:45:58.58	0	0.3s	-3	5°	19°
67	Tmp	181	0.379	13:56:56.56	13:56:57.32	0	0.8s	+8	18°	19°
68	Tmp	183	0.875	13:57:49.32	13:57:49.83	0	0.5s	+5	17°	19°
69	Tmp	185	1.338	13:58:42.53	13:58:43.22	0	0.7s	+7	20°	19°
70	Tmp	188	1.985	13:59:57.59	13:59:56.55	0	1.0s	-10	24°	19°
72	Tmp	192	0.563	14:01:17.36	14:01:16.79	0	0.6s	-6	19°	19°
73	Tmp	195	1.255	14:02:33.53	14:02:32.74	0	0.8s	-8	22°	19°
74	Tmp	197	1.479	14:03:05.30	14:03:05.06	0	0.2s	-2	7°	18°
75	Tmp	198	1.626	14:03:19.29	14:03:19.81	0	0.5s	+5	20°	18°
76	Tmp	199	2.521	14:04:44.42	14:04:45.02	0	0.6s	+6	16°	18°
77	Tmp	201	2.716	14:05:08.88	14:05:10.23	0	1.4s	+14	22°	18°
78	Tmp	201	3.622	14:06:32.51	14:06:33.39	0	0.9s	+9	23°	18°
79	Tmp	201	4.167	14:07:22.82	14:07:23.77	0	1.0s	+10	21°	18°
80	Tmp	202	4.370	14:07:41.55	14:07:42.07	0	0.5s	+5	10°	18°
81	Tmp	203	0.282	14:08:28.48	14:08:25.76	0	2.7s	[-27]	28°	18°
82	Tmp	205	0.514	14:08:59.75	14:08:54.44	0	5.3s	-53	30°	18°
83	Tmp	208	1.310	14:24:30.84	14:24:31.23	0	0.4s	+4	19°	18°
84	Tmp	208	1.816	14:25:17.55	14:25:17.49	0	0.1s	-1	6°	18°
85	Tmp	212	4.278	14:30:01.62	14:29:55.47	0	6.2s	-62	32°	19°
86	Tmp	212	6.137	14:33:44.70	14:33:47.07	0	2.4s	[+24]	28°	18°

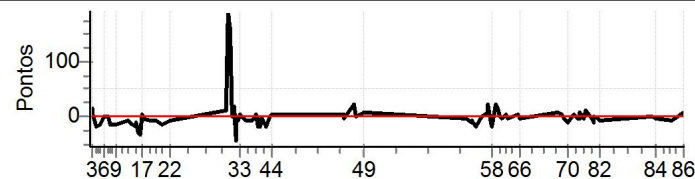
Num	74	Pen	0	PCZ	2	Total PP	6919	Col. Final	18°
-----	----	-----	---	-----	---	----------	------	------------	-----



N	u	m	77 / Rogerio Ralf Lindemann / Bruno Eduardo Lindemann									
			Cat / NL / Largada		Junior / 77 / 11:17:00							
			Balneario Camboriu					Vitara				
PC	TP	TRC	KmPC	Ideal	Passagem	Pen	Erro	Pontos	NoPC	AtePC		
1	Tmp	4	0.434	11:42:52.12	11:42:52.50	0	0.4s	+4	10°	10°		
2	Tmp	6	0.643	11:43:20.76	11:43:22.17	0	1.4s	+14	21°	16°		
3	Tmp	7	0.820	11:43:42.76	11:43:43.24	0	0.5s	+5	7°	14°		
4	Tmp	9	1.287	11:44:43.13	11:44:41.25	0	1.9s	-19	28°	17°		
5	Tmp	10	1.638	11:45:30.91	11:45:29.41	0	1.5s	-15	20°	19°		
6	Tmp	14	2.081	11:46:55.71	11:46:55.58	0	0.1s	-1	5°	18°		
7	Tmp	15	0.178	11:48:05.64	11:48:05.56	0	0.1s	-1	3°	14°		
8	Tmp	17	0.547	11:48:58.88	11:48:57.30	0	1.6s	-16	25°	16°		
9	Tmp	18	1.025	11:50:17.28	11:50:15.93	0	1.4s	-14	24°	18°		
10	Tmp	24	1.673	11:54:14.96	11:54:14.00	0	1.0s	-10	25°	19°		
11	Tmp	27	2.329	11:55:24.08	11:55:22.57	0	1.5s	-15	25°	19°		
12	Tmp	28	2.715	11:56:03.91	11:56:01.96	0	2.0s	[-20]	27°	21°		
13	Tmp	30	2.963	11:56:32.60	11:56:31.47	0	1.1s	-11	17°	21°		
14	Tmp	33	3.157	11:56:59.82	11:56:56.70	0	3.1s	-31	21°	22°		
15	Tmp	35	3.386	11:57:31.96	11:57:28.44	0	3.5s	-35	22°	19°		
16	Tmp	37	3.510	11:57:52.37	11:57:52.61	0	0.2s	+2	6°	18°		
17	Tmp	39	3.690	11:58:16.64	11:58:16.02	0	0.6s	-6	6°	17°		
18	Tmp	44	0.402	12:00:32.69	12:00:31.76	0	0.9s	-9	21°	18°		
19	Tmp	46	1.051	12:01:34.29	12:01:33.64	0	0.7s	-7	14°	17°		
20	Tmp	46	1.497	12:02:22.94	12:02:22.15	0	0.8s	-8	20°	16°		
21	Tmp	48	2.192	12:03:54.71	12:03:53.21	0	1.5s	-15	21°	17°		
22	Tmp	51	3.217	12:06:03.52	12:06:02.80	0	0.7s	-7	16°	17°		
23	Tmp	60	0.209	12:22:48.58	12:22:49.47	0	0.9s	+9	9°	16°		
24	Tmp	60	0.333	12:23:05.11	12:23:24.14	0	19.0s	[+190]	22°	15°		
25	Tmp	60	0.581	12:23:38.18	12:23:53.71	0	15.5s	+155	15°	14°		
26	Tmp	61	0.715	12:23:56.04	12:24:11.95	0	15.9s	+159	15°	12°		
27	Pass	63	0.928	12:24:29.24	12:24:40.93	0	11.7s	+0	24°	12°		
28	Tmp	67	1.012	12:24:50.18	12:24:51.90	0	1.7s	+17	7°	9°		
29	Tmp	68	1.178	12:25:20.95	12:25:16.48	0	4.5s	-45	16°	9°		
30	Pass	69	1.283	12:25:41.09	12:24:51.81	0	49.3s	+0	24°	9°		
31	Tmp	71	1.444	12:26:12.16	12:26:11.54	0	0.6s	-6	8°	9°		
32	Tmp	71	1.520	12:26:25.19	12:26:24.17	0	1.0s	-10	14°	10°		
33	Tmp	73	1.653	12:26:49.45	12:26:49.72	0	0.3s	+3	4°	10°		
34	Tmp	81	0.161	12:28:15.89	12:28:15.12	0	0.8s	-8	9°	10°		
35	Tmp	88	0.729	12:30:05.11	12:30:04.43	0	0.7s	-7	8°	10°		
36	Tmp	92	1.081	12:31:13.53	12:31:13.95	0	0.4s	+4	4°	9°		
37	Tmp	97	0.053	12:32:00.06	12:31:58.28	0	1.8s	-18	12°	9°		
38	Tmp	98	0.141	12:32:15.48	12:32:14.97	0	0.5s	-5	7°	9°		
39	Tmp	100	0.326	12:32:44.71	12:32:42.61	0	2.1s	[-21]	18°	9°		
40	Tmp	102	0.463	12:33:15.07	12:33:14.50	0	0.6s	-6	9°	8°		
41	Tmp	106	0.717	12:34:04.43	12:34:03.37	0	1.1s	-11	15°	7°		
42	Tmp	107	0.898	12:34:32.08	12:34:30.02	0	2.1s	[-21]	18°	7°		
43	Pass	114	1.185	12:35:34.92	12:35:35.45	0	0.5s	+0	24°	7°		
44	Tmp	117	1.404	12:36:09.90	12:36:10.13	0	0.2s	+2	4°	7°		
45	Tmp	120	0.241	12:57:00.91	12:57:01.00	0	0.1s	+1	5°	7°		
46	Tmp	121	0.561	12:57:28.23	12:57:27.69	0	0.5s	-5	17°	7°		
47	Tmp	124	0.106	13:00:17.99	13:00:20.01	0	2.0s	+20	23°	7°		
48	Tmp	125	0.623	13:00:57.55	13:00:57.35	0	0.2s	-2	8°	7°		
49	Tmp	131	1.775	13:02:50.87	13:02:51.47	0	0.6s	+6	21°	7°		
50	Tmp	140	1.484	13:33:02.25	13:33:01.73	0	0.5s	-5	19°	7°		
51	Tmp	143	0.409	13:34:24.54	13:34:23.45	0	1.1s	-11	25°	7°		
52	Tmp	143	0.701	13:34:56.39	13:34:55.46	0	0.9s	-9	19°	7°		
53	Tmp	144	1.040	13:35:36.18	13:35:34.39	0	1.8s	-18	29°	7°		
54	Tmp	147	2.313	13:37:51.68	13:37:51.64	0	0.0s	-0	1°	7°		
55	Tmp	151	2.958	13:39:06.08	13:39:06.53	0	0.5s	+5	4°	7°		
56	Tmp	152	3.143	13:39:25.41	13:39:27.46	0	2.1s	[+21]	7°	7°		
57	Tmp	154	3.485	13:40:03.53	13:40:03.43	0	0.1s	-1	2°	7°		
58	Tmp	155	3.738	13:40:39.53	13:40:37.49	0	2.0s	-20	19°	7°		
59	Tmp	160	4.238	13:41:55.99	13:41:58.05	0	2.1s	[+21]	25°	7°		
60	Tmp	160	4.384	13:42:17.89	13:42:19.07	0	1.2s	+12	13°	7°		
61	Tmp	161	4.543	13:42:36.09	13:42:35.88	0	0.2s	-2	5°	7°		

62	Tmp	162	4.960	13:43:31.18	13:43:30.59	0	0.6s	-6	7°	7°
63	Tmp	167	0.442	13:44:40.36	13:44:40.66	0	0.3s	+3	1°	7°
64	Tmp	169	0.837	13:45:27.12	13:45:26.50	0	0.6s	-6	15°	7°
65	Tmp	176	0.836	13:48:07.96	13:48:08.11	0	0.2s	+2	4°	7°
66	Tmp	177	1.219	13:48:58.85	13:48:58.24	0	0.6s	-6	12°	7°
67	Tmp	181	0.379	13:59:56.56	13:59:57.03	0	0.5s	+5	13°	7°
68	Tmp	183	0.875	14:00:49.32	14:00:49.57	0	0.3s	+3	6°	7°
69	Tmp	185	1.338	14:01:42.53	14:01:42.00	0	0.5s	-5	15°	7°
70	Tmp	188	1.985	14:02:57.59	14:02:56.38	0	1.2s	-12	25°	7°
72	Tmp	192	0.563	14:04:17.36	14:04:17.64	0	0.3s	+3	12°	7°
73	Tmp	195	1.255	14:05:33.53	14:05:33.07	0	0.5s	-5	15°	7°
74	Tmp	197	1.479	14:06:05.30	14:06:04.98	0	0.3s	-3	9°	7°
75	Tmp	198	1.626	14:06:19.29	14:06:19.78	0	0.5s	+5	19°	7°
76	Tmp	199	2.521	14:07:44.42	14:07:44.06	0	0.4s	-4	10°	7°
77	Tmp	201	2.716	14:08:08.88	14:08:09.84	0	1.0s	+10	16°	7°
78	Tmp	201	3.622	14:09:32.51	14:09:31.87	0	0.6s	-6	16°	7°
79	Tmp	201	4.167	14:10:22.82	14:10:21.64	0	1.2s	-12	25°	7°
80	Tmp	202	4.370	14:10:41.55	14:10:41.46	0	0.1s	-1	2°	7°
81	Tmp	203	0.282	14:11:28.48	14:11:28.05	0	0.4s	-4	14°	7°
82	Tmp	205	0.514	14:11:59.75	14:11:59.04	0	0.7s	-7	8°	7°
83	Tmp	208	1.310	14:27:30.84	14:27:30.75	0	0.1s	-1	5°	7°
84	Tmp	208	1.816	14:28:17.55	14:28:17.09	0	0.5s	-5	24°	7°
85	Tmp	212	4.278	14:33:01.62	14:33:00.80	0	0.8s	-8	22°	7°
86	Tmp	212	6.137	14:36:44.70	14:36:45.24	0	0.5s	+5	11°	7°

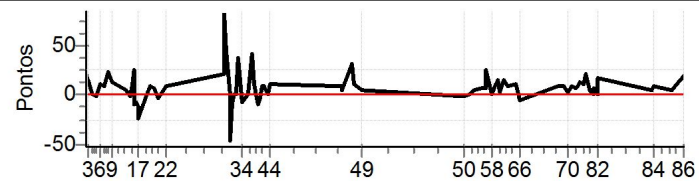
Num	77	Pen	0	PCZ	1	Total PP	954	Col. Final	7°
-----	----	-----	---	-----	---	----------	-----	------------	----



N	u	m	78 / Edward Charles Fischer / Wolfgang Carlos Fischer										
			Cat / NL / Largada		Junior / 78 / 11:18:00								
			Blumenau					Troller					
PC	TP	TRC	KmPC	Ideal	Passagem	Pen	Erro	Pontos	NoPC	AtePC			
1	Tmp	4	0.434	11:43:52.12	11:43:54.28	0	2.2s	+22	25°	25°			
2	Tmp	6	0.643	11:44:20.76	11:44:21.79	0	1.0s	+10	16°	23°			
3	Tmp	7	0.820	11:44:42.76	11:44:44.15	0	1.4s	+14	22°	24°			
4	Tmp	9	1.287	11:45:43.13	11:45:43.17	0	0.0s	+0	1°	20°			
5	Tmp	10	1.638	11:46:30.91	11:46:30.82	0	0.1s	-1	3°	13°			
6	Tmp	14	2.081	11:47:55.71	11:47:56.76	0	1.1s	+11	19°	15°			
7	Tmp	15	0.178	11:49:05.64	11:49:06.42	0	0.8s	+8	18°	15°			
8	Tmp	17	0.547	11:49:58.88	11:50:01.23	0	2.4s	[+24]	27°	19°			
9	Tmp	18	1.025	11:51:17.28	11:51:18.45	0	1.2s	+12	22°	20°			
10	Tmp	24	1.673	11:55:14.96	11:55:15.41	0	0.5s	+5	15°	20°			
11	Tmp	27	2.329	11:56:24.08	11:56:24.02	0	0.1s	-1	3°	16°			
12	Tmp	28	2.715	11:57:03.91	11:57:04.74	0	0.8s	+8	21°	17°			
13	Tmp	30	2.963	11:57:32.60	11:57:35.07	0	2.5s	[+25]	27°	19°			
14	Tmp	33	3.157	11:57:59.82	11:57:58.90	0	0.9s	-9	9°	18°			
15	Tmp	35	3.386	11:58:31.96	11:58:31.17	0	0.8s	-8	14°	12°			
16	Tmp	37	3.510	11:58:52.37	11:58:51.14	0	1.2s	-12	18°	12°			
17	Tmp	39	3.690	11:59:16.64	11:59:14.27	0	2.4s	[-24]	21°	14°			
18	Tmp	44	0.402	12:01:32.69	12:01:32.46	0	0.2s	-2	4°	14°			
19	Tmp	46	1.051	12:02:34.29	12:02:35.05	0	0.8s	+8	16°	14°			
20	Tmp	46	1.497	12:03:22.94	12:03:23.55	0	0.6s	+6	14°	14°			
21	Tmp	48	2.192	12:04:54.71	12:04:54.38	0	0.3s	-3	6°	14°			
22	Tmp	51	3.217	12:07:03.52	12:07:04.42	0	0.9s	+9	19°	14°			
23	Tmp	60	0.209	12:23:48.58	12:23:50.71	0	2.1s	+21	15°	14°			
24	Tmp	60	0.333	12:24:05.11	12:24:13.53	0	8.4s	[+84]	7°	11°			
25	Tmp	60	0.581	12:24:38.18	12:24:42.82	0	4.6s	+46	7°	6°			
26	Tmp	61	0.715	12:24:56.04	12:24:58.46	0	2.4s	[+24]	6°	5°			
27	Pass	63	0.928	12:25:29.24	12:25:33.11	0	3.9s	+0	23°	5°			
28	Tmp	67	1.012	12:25:50.18	12:25:45.57	0	4.6s	-46	11°	5°			
29	Tmp	68	1.178	12:26:20.95	12:26:19.94	0	1.0s	-10	9°	5°			
30	Pass	69	1.283	12:26:41.09	12:25:45.49	0	55.6s	+0	23°	5°			
31	Tmp	71	1.444	12:27:12.16	12:27:12.28	0	0.1s	+1	1°	5°			
32	Tmp	71	1.520	12:27:25.19	12:27:25.30	0	0.1s	+1	2°	5°			
33	Tmp	73	1.653	12:27:49.45	12:27:53.28	0	3.8s	+38	17°	6°			
34	Tmp	81	0.161	12:29:15.89	12:29:15.07	0	0.8s	-8	8°	6°			
35	Tmp	88	0.729	12:31:05.11	12:31:05.15	0	0.0s	+0	1°	5°			
36	Tmp	92	1.081	12:32:13.53	12:32:17.74	0	4.2s	+42	17°	5°			
37	Tmp	97	0.053	12:33:00.06	12:33:01.06	0	1.0s	+10	8°	6°			
38	Tmp	98	0.141	12:33:15.48	12:33:15.58	0	0.1s	+1	2°	5°			
39	Tmp	100	0.326	12:33:44.71	12:33:43.67	0	1.0s	-10	8°	5°			
40	Tmp	102	0.463	12:34:15.07	12:34:14.82	0	0.3s	-3	5°	5°			
41	Tmp	106	0.717	12:35:04.43	12:35:05.28	0	0.9s	+9	13°	5°			
42	Tmp	107	0.898	12:35:32.08	12:35:33.02	0	0.9s	+9	10°	5°			
43	Pass	114	1.185	12:36:34.92	12:36:37.09	0	2.2s	+0	23°	5°			
44	Tmp	117	1.404	12:37:09.90	12:37:10.93	0	1.0s	+10	12°	5°			
45	Tmp	120	0.241	12:58:00.91	12:58:01.82	0	0.9s	+9	22°	5°			
46	Tmp	121	0.561	12:58:28.23	12:58:28.64	0	0.4s	+4	16°	5°			
47	Tmp	124	0.106	13:01:17.99	13:01:21.11	0	3.1s	+31	26°	5°			
48	Tmp	125	0.623	13:01:57.55	13:01:58.61	0	1.1s	+11	24°	5°			
49	Tmp	131	1.775	13:03:50.87	13:03:51.36	0	0.5s	+5	19°	5°			
50	Tmp	140	1.484	13:34:02.25	13:34:02.15	0	0.1s	-1	8°	5°			
51	Tmp	143	0.409	13:35:24.54	13:35:24.50	0	0.0s	-0	2°	5°			
52	Tmp	143	0.701	13:35:56.39	13:35:56.63	0	0.2s	+2	7°	5°			
53	Tmp	144	1.040	13:36:36.18	13:36:36.58	0	0.4s	+4	13°	5°			
54	Tmp	147	2.313	13:38:51.68	13:38:52.36	0	0.7s	+7	17°	5°			
55	Tmp	151	2.958	13:40:06.08	13:40:06.76	0	0.7s	+7	8°	5°			
56	Tmp	152	3.143	13:40:25.41	13:40:27.92	0	2.5s	[+25]	10°	5°			
57	Tmp	154	3.485	13:41:03.53	13:41:04.46	0	0.9s	+9	17°	5°			
58	Tmp	155	3.738	13:41:39.53	13:41:39.67	0	0.1s	+1	1°	5°			
59	Tmp	160	4.238	13:42:55.99	13:42:57.06	0	1.1s	+11	17°	5°			
60	Tmp	160	4.384	13:43:17.89	13:43:19.00	0	1.1s	+11	11°	5°			
61	Tmp	161	4.543	13:43:36.09	13:43:37.63	0	1.5s	+15	25°	5°			

62	Tmp	162	4.960	13:44:31.18	13:44:31.34	0	0.2s	+2	3°	5°	
63	Tmp	167	0.442	13:45:40.36	13:45:41.73	0	1.4s	+14	11°	5°	
64	Tmp	169	0.837	13:46:27.12	13:46:27.94	0	0.8s	+8	22°	5°	
65	Tmp	176	0.836	13:49:07.96	13:49:08.95	0	1.0s	+10	13°	5°	
66	Tmp	177	1.219	13:49:58.85	13:49:58.27	0	0.6s	-6	11°	5°	
67	Tmp	181	0.379	14:00:56.56	14:00:57.44	0	0.9s	+9	20°	5°	
68	Tmp	183	0.875	14:01:49.32	14:01:50.08	0	0.8s	+8	25°	5°	
69	Tmp	185	1.338	14:02:42.53	14:02:43.47	0	0.9s	+9	24°	5°	
70	Tmp	188	1.985	14:03:57.59	14:03:57.75	0	0.2s	+2	2°	5°	
72	Tmp	192	0.563	14:05:17.36	14:05:18.13	0	0.8s	+8	23°	5°	
73	Tmp	195	1.255	14:06:33.53	14:06:34.23	0	0.7s	+7	20°	5°	
74	Tmp	197	1.479	14:07:05.30	14:07:06.10	0	0.8s	+8	22°	5°	
75	Tmp	198	1.626	14:07:19.29	14:07:20.62	0	1.3s	+13	29°	5°	
76	Tmp	199	2.521	14:08:44.42	14:08:45.44	0	1.0s	+10	19°	5°	
77	Tmp	201	2.716	14:09:08.88	14:09:11.12	0	2.2s	+22	29°	5°	
78	Tmp	201	3.622	14:10:32.51	14:10:32.94	0	0.4s	+4	11°	5°	
79	Tmp	201	4.167	14:11:22.82	14:11:22.95	0	0.1s	+1	8°	5°	
80	Tmp	202	4.370	14:11:41.55	14:11:42.15	0	0.6s	+6	12°	5°	
81	Tmp	203	0.282	14:12:28.48	14:12:28.45	0	0.0s	-0	2°	5°	
82	Tmp	205	0.514	14:12:59.75	14:13:01.37	0	1.6s	+16	23°	5°	
83	Tmp	208	1.310	14:28:30.84	14:28:31.26	0	0.4s	+4	18°	5°	
84	Tmp	208	1.816	14:29:17.55	14:29:18.43	0	0.9s	+9	30°	5°	
85	Tmp	212	4.278	14:34:01.62	14:34:02.11	0	0.5s	+5	15°	5°	
86	Tmp	212	6.137	14:37:44.70	14:37:46.61	0	1.9s	+19	23°	5°	

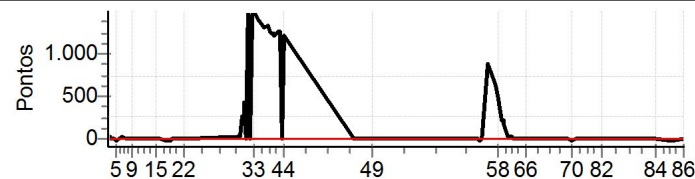
Num	78	Pen	0	PCZ	4	Total PP	742	Col. Final	5°
-----	----	-----	---	-----	---	----------	-----	------------	----



N	u	m	79 / Christian Marquardt / Mario de Oliveira Wollan									
			Cat / NL / Largada		Junior / 79 / 11:19:00							
			Jaragua do Sul					Troller 3.0				
PC	TP	TRC	KmPC	Ideal	Passagem	Pen	Erro	Pontos	NoPC	AtePC		
1	Tmp	4	0.434	11:44:52.12	11:44:54.16	0	2.0s	[+20]	24°	24°		
2	Tmp	6	0.643	11:45:20.76	11:45:22.41	0	1.7s	+17	24°	26°		
3	Tmp	7	0.820	11:45:42.76	11:45:43.33	0	0.6s	+6	11°	22°		
4	Tmp	9	1.287	11:46:43.13	11:46:43.22	0	0.1s	+1	3°	19°		
5	Tmp	10	1.638	11:47:30.91	11:47:29.03	0	1.9s	[-19]	22°	23°		
6	Tmp	14	2.081	11:48:55.71	11:48:57.54	0	1.8s	[+18]	27°	23°		
7	Tmp	15	0.178	11:50:05.64	11:50:06.12	0	0.5s	+5	14°	22°		
8	Tmp	17	0.547	11:50:58.88	11:50:59.86	0	1.0s	+10	21°	22°		
9	Tmp	18	1.025	11:52:17.28	11:52:17.74	0	0.5s	+5	12°	21°		
10	Tmp	24	1.673	11:56:14.96	11:56:14.67	0	0.3s	-3	10°	21°		
11	Tmp	27	2.329	11:57:24.08	11:57:23.51	0	0.6s	-6	18°	18°		
12	Tmp	28	2.715	11:58:03.91	11:58:03.90	0	0.0s	-0	1°	15°		
13	Tmp	30	2.963	11:58:32.60	11:58:32.72	0	0.1s	+1	1°	14°		
14	Tmp	33	3.157	11:58:59.82	11:58:59.39	0	0.4s	-4	6°	11°		
15	Tmp	35	3.386	11:59:31.96	11:59:31.44	0	0.5s	-5	11°	11°		
16	Tmp	37	3.510	11:59:52.37	11:59:52.22	0	0.2s	-2	5°	9°		
17	Tmp	39	3.690	12:00:16.64	12:00:16.13	0	0.5s	-5	3°	9°		
18	Tmp	44	0.402	12:02:32.69	12:02:31.65	0	1.0s	-10	24°	9°		
19	Tmp	46	1.051	12:03:34.29	12:03:33.48	0	0.8s	-8	15°	9°		
20	Tmp	46	1.497	12:04:22.94	12:04:22.54	0	0.4s	-4	10°	9°		
21	Tmp	48	2.192	12:05:54.71	12:05:54.06	0	0.7s	-7	14°	9°		
22	Tmp	51	3.217	12:08:03.52	12:08:03.59	0	0.1s	+1	2°	9°		
23	Tmp	60	0.209	12:24:48.58	12:24:50.76	0	2.2s	[+22]	17°	10°		
24	Tmp	60	0.333	12:25:05.11	12:25:32.11	0	27.0s	+270	28°	8°		
25	Tmp	60	0.581	12:25:38.18	12:26:03.00	0	24.8s	+248	26°	13°		
26	Tmp	61	0.715	12:25:56.04	12:26:39.60	0	43.6s	+436	31°	16°		
27	Pass	63	0.928	12:26:29.24	12:29:03.65	0	2m34s	+0	22°	16°		
28	Tmp	67	1.012	12:26:50.18	12:29:19.05	0	2m28s	[+1489]	35°	18°		
29	Tmp	68	1.178	12:27:20.95	12:29:43.47	0	2m22s	+1425	31°	26°		
30	Pass	69	1.283	12:27:41.09	12:29:18.87	0	1m37s	+0	22°	26°		
31	Tmp	71	1.444	12:28:12.16	12:30:24.64	0	2m12s	+1325	35°	26°		
32	Tmp	71	1.520	12:28:25.19	12:30:49.38	0	2m24s	+1442	34°	26°		
33	Tmp	73	1.653	12:28:49.45	12:31:17.69	0	2m28s	+1482	34°	28°		
34	Tmp	81	0.161	12:30:15.89	12:32:34.56	0	2m18s	+1387	31°	28°		
35	Tmp	88	0.729	12:32:05.11	12:34:15.73	0	2m10s	+1306	29°	27°		
36	Tmp	92	1.081	12:33:13.53	12:35:24.95	0	2m11s	+1314	30°	26°		
37	Tmp	97	0.053	12:34:00.06	12:36:04.78	0	2m04s	+1247	33°	26°		
38	Tmp	98	0.141	12:34:15.48	12:36:17.86	0	2m02s	+1224	31°	27°		
39	Tmp	100	0.326	12:34:44.71	12:36:47.89	0	2m03s	+1232	29°	27°		
40	Tmp	102	0.463	12:35:15.07	12:37:15.06	0	2m00s	+1200	29°	27°		
41	Tmp	106	0.717	12:36:04.43	12:38:10.46	0	2m06s	+1260	29°	27°		
42	Tmp	107	0.898	12:36:32.08	12:38:37.51	0	2m05s	+1254	30°	27°		
43	Pass	114	1.185	12:37:34.92	12:39:38.81	0	2m03s	+0	22°	27°		
44	Tmp	117	1.404	12:38:09.90	12:40:10.58	0	2m00s	+1207	33°	27°		
45	Tmp	120	0.241	12:59:00.91	12:59:01.39	0	0.5s	+5	14°	27°		
46	Tmp	121	0.561	12:59:28.23	12:59:28.00	0	0.2s	-2	6°	27°		
47	Tmp	124	0.106	13:02:17.99	13:02:18.72	0	0.7s	+7	8°	27°		
48	Tmp	125	0.623	13:02:57.55	13:02:57.31	0	0.2s	-2	7°	27°		
49	Tmp	131	1.775	13:04:50.87	13:04:51.06	0	0.2s	+2	9°	27°		
50	Tmp	140	1.484	13:35:02.25	13:35:01.65	0	0.6s	-6	24°	27°		
51	Tmp	143	0.409	13:36:24.54	13:36:24.22	0	0.3s	-3	9°	27°		
52	Tmp	143	0.701	13:36:56.39	13:36:55.39	0	1.0s	-10	21°	27°		
53	Tmp	144	1.040	13:37:36.18	13:37:36.73	0	0.6s	+6	18°	27°		
54	Tmp	147	2.313	13:39:51.68	13:41:20.22	0	1m28s	+885	34°	27°		
55	Tmp	151	2.958	13:41:06.08	13:42:14.64	0	1m08s	+686	34°	27°		
56	Tmp	152	3.143	13:41:25.41	13:42:33.25	0	1m07s	+678	34°	27°		
57	Tmp	154	3.485	13:42:03.53	13:43:04.63	0	1m01s	+611	33°	28°		
58	Tmp	155	3.738	13:42:39.53	13:43:28.59	0	49.1s	+491	32°	28°		
59	Tmp	160	4.238	13:43:55.99	13:44:17.18	0	21.2s	+212	32°	28°		
60	Tmp	160	4.384	13:44:17.89	13:44:39.71	0	21.8s	+218	32°	28°		
61	Tmp	161	4.543	13:44:36.09	13:44:53.44	0	17.4s	+174	32°	28°		

62	Tmp	162	4.960	13:45:31.18	13:45:35.00	0	3.8s	+38	30°	28°
63	Tmp	167	0.442	13:46:40.36	13:46:42.11	0	1.8s	[+18]	15°	28°
64	Tmp	169	0.837	13:47:27.12	13:47:27.09	0	0.0s	-0	1°	28°
65	Tmp	176	0.836	13:50:07.96	13:50:07.79	0	0.2s	-2	3°	28°
66	Tmp	177	1.219	13:50:58.85	13:50:58.24	0	0.6s	-6	10°	28°
67	Tmp	181	0.379	14:01:56.56	14:01:56.82	0	0.3s	+3	9°	28°
68	Tmp	183	0.875	14:02:49.32	14:02:49.01	0	0.3s	-3	5°	28°
69	Tmp	185	1.338	14:03:42.53	14:03:43.07	0	0.5s	+5	14°	28°
70	Tmp	188	1.985	14:04:57.59	14:04:56.67	0	0.9s	-9	21°	28°
72	Tmp	192	0.563	14:06:17.36	14:06:17.08	0	0.3s	-3	11°	28°
73	Tmp	195	1.255	14:07:33.53	14:07:33.42	0	0.1s	-1	5°	28°
74	Tmp	197	1.479	14:08:05.30	14:08:05.23	0	0.1s	-1	4°	28°
75	Tmp	198	1.626	14:08:19.29	14:08:19.28	0	0.0s	-0	2°	28°
76	Tmp	199	2.521	14:09:44.42	14:09:44.16	0	0.3s	-3	9°	28°
77	Tmp	201	2.716	14:10:08.88	14:10:09.60	0	0.7s	+7	11°	28°
78	Tmp	201	3.622	14:11:32.51	14:11:32.31	0	0.2s	-2	6°	28°
79	Tmp	201	4.167	14:12:22.82	14:12:22.78	0	0.0s	-0	1°	28°
80	Tmp	202	4.370	14:12:41.55	14:12:41.91	0	0.4s	+4	8°	28°
81	Tmp	203	0.282	14:13:28.48	14:13:28.67	0	0.2s	+2	7°	28°
82	Tmp	205	0.514	14:13:59.75	14:14:00.68	0	0.9s	+9	12°	28°
83	Tmp	208	1.310	14:29:30.84	14:29:30.56	0	0.3s	-3	16°	28°
84	Tmp	208	1.816	14:30:17.55	14:30:17.37	0	0.2s	-2	10°	28°
85	Tmp	212	4.278	14:35:01.62	14:35:00.80	0	0.8s	-8	21°	28°
86	Tmp	212	6.137	14:38:44.70	14:38:44.91	0	0.2s	+2	6°	28°

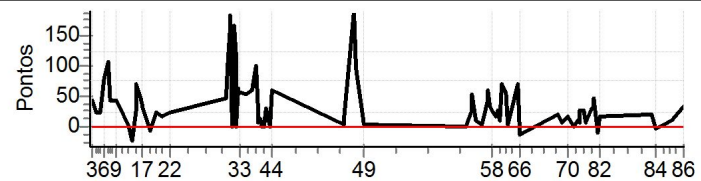
Num	79	Pen	0	PCZ	4	Total PP	23470	Col. Final	28°
-----	----	-----	---	-----	---	----------	-------	------------	-----



N	u	m	81 / Jair Sperandio / Diones Carlos Poglia									
			Cat / NL / Largada					Junior / 81 / 11:21:00				
			Jaragua do Sul					Suzuki Vitara				
PC	TP	TRC	KmPC	Ideal	Passagem	Pen	Erro	Pontos	NoPC	AtePC		
1	Tmp	4	0.434	11:46:52.12	11:46:56.48	0	4.4s	+44	30°	28°		
2	Tmp	6	0.643	11:47:20.76	11:47:24.69	0	3.9s	+39	29°	28°		
3	Tmp	7	0.820	11:47:42.76	11:47:47.05	0	4.3s	+43	29°	28°		
4	Tmp	9	1.287	11:48:43.13	11:48:45.63	0	2.5s	+25	30°	29°		
5	Tmp	10	1.638	11:49:30.91	11:49:33.33	0	2.4s	+24	27°	30°		
6	Tmp	14	2.081	11:50:55.71	11:51:03.64	0	7.9s	+79	31°	30°		
7	Tmp	15	0.178	11:52:05.64	11:52:16.17	0	10.5s	+105	31°	31°		
8	Tmp	17	0.547	11:52:58.88	11:53:03.30	0	4.4s	+44	30°	31°		
9	Tmp	18	1.025	11:54:17.28	11:54:21.53	0	4.3s	+43	29°	30°		
10	Tmp	24	1.673	11:58:14.96	11:58:15.26	0	0.3s	+3	9°	30°		
11	Tmp	27	2.329	11:59:24.08	11:59:21.85	0	2.2s	-22	27°	28°		
12	Tmp	28	2.715	12:00:03.91	12:00:06.66	0	2.8s	[+28]	28°	28°		
13	Tmp	30	2.963	12:00:32.60	12:00:39.50	0	6.9s	+69	29°	28°		
14	Tmp	33	3.157	12:00:59.82	12:01:05.83	0	6.0s	+60	23°	28°		
15	Tmp	35	3.386	12:01:31.96	12:01:37.06	0	5.1s	+51	23°	27°		
16	Tmp	37	3.510	12:01:52.37	12:01:56.04	0	3.7s	+37	23°	24°		
17	Tmp	39	3.690	12:02:16.64	12:02:20.17	0	3.5s	+35	23°	24°		
18	Tmp	44	0.402	12:04:32.69	12:04:32.26	0	0.4s	-4	7°	23°		
19	Tmp	46	1.051	12:05:34.29	12:05:35.81	0	1.5s	+15	27°	22°		
20	Tmp	46	1.497	12:06:22.94	12:06:25.19	0	2.3s	+23	27°	22°		
21	Tmp	48	2.192	12:07:54.71	12:07:56.56	0	1.9s	+19	24°	22°		
22	Tmp	51	3.217	12:10:03.52	12:10:05.85	0	2.3s	+23	30°	22°		
23	Tmp	60	0.209	12:26:48.58	12:26:53.23	0	4.7s	+47	29°	22°		
24	Tmp	60	0.333	12:27:05.11	12:27:16.36	0	11.3s	+113	14°	21°		
25	Tmp	60	0.581	12:27:38.18	12:27:53.93	0	15.8s	+158	16°	21°		
26	Tmp	61	0.715	12:27:56.04	12:28:14.15	0	18.1s	+181	16°	20°		
27	Pass	63	0.928	12:28:29.24	12:28:48.18	0	18.9s	+0	21°	20°		
28	Tmp	67	1.012	12:28:50.18	12:29:06.69	0	16.5s	+165	21°	19°		
29	Tmp	68	1.178	12:29:20.95	12:29:32.71	0	11.8s	+118	21°	19°		
30	Pass	69	1.283	12:29:41.09	12:29:06.53	0	34.6s	+0	21°	19°		
31	Tmp	71	1.444	12:30:12.16	12:30:18.63	0	6.5s	+65	22°	19°		
32	Tmp	71	1.520	12:30:25.19	12:30:30.73	0	5.5s	+55	20°	19°		
33	Tmp	73	1.653	12:30:49.45	12:30:55.29	0	5.8s	+58	21°	18°		
34	Tmp	81	0.161	12:32:15.89	12:32:21.24	0	5.4s	+54	19°	17°		
35	Tmp	88	0.729	12:34:05.11	12:34:11.12	0	6.0s	+60	17°	14°		
36	Tmp	92	1.081	12:35:13.53	12:35:23.56	0	10.0s	+100	19°	14°		
37	Tmp	97	0.053	12:36:00.06	12:36:03.13	0	3.1s	+31	16°	13°		
38	Tmp	98	0.141	12:36:15.48	12:36:16.18	0	0.7s	+7	10°	13°		
39	Tmp	100	0.326	12:36:44.71	12:36:46.21	0	1.5s	+15	15°	13°		
40	Tmp	102	0.463	12:37:15.07	12:37:15.03	0	0.0s	-0	2°	12°		
41	Tmp	106	0.717	12:38:04.43	12:38:04.63	0	0.2s	+2	3°	12°		
42	Tmp	107	0.898	12:38:32.08	12:38:35.30	0	3.2s	+32	19°	11°		
43	Pass	114	1.185	12:39:34.92	12:39:35.20	0	0.3s	+0	21°	11°		
44	Tmp	117	1.404	12:40:09.90	12:40:16.07	0	6.2s	+62	19°	11°		
45	Tmp	120	0.241	13:01:00.91	13:01:01.23	0	0.3s	+3	9°	11°		
46	Tmp	121	0.561	13:01:28.23	13:01:29.55	0	1.3s	+13	27°	11°		
47	Tmp	124	0.106	13:04:17.99	13:04:36.88	0	18.9s	[+189]	30°	12°		
48	Tmp	125	0.623	13:04:57.55	13:05:07.30	0	9.8s	+98	31°	13°		
49	Tmp	131	1.775	13:06:50.87	13:06:51.12	0	0.3s	+3	11°	13°		
50	Tmp	140	1.484	13:37:02.25	13:37:02.33	0	0.1s	+1	7°	13°		
51	Tmp	143	0.409	13:38:24.54	13:38:27.22	0	2.7s	[+27]	30°	13°		
52	Tmp	143	0.701	13:38:56.39	13:39:01.65	0	5.3s	+53	31°	13°		
53	Tmp	144	1.040	13:39:36.18	13:39:37.40	0	1.2s	+12	25°	13°		
54	Tmp	147	2.313	13:41:51.68	13:41:52.03	0	0.4s	+4	10°	13°		
55	Tmp	151	2.958	13:43:06.08	13:43:10.60	0	4.5s	+45	30°	13°		
56	Tmp	152	3.143	13:43:25.41	13:43:31.48	0	6.1s	+61	28°	13°		
57	Tmp	154	3.485	13:44:03.53	13:44:06.97	0	3.4s	+34	26°	13°		
58	Tmp	155	3.738	13:44:39.53	13:44:42.12	0	2.6s	[+26]	21°	13°		
59	Tmp	160	4.238	13:45:55.99	13:45:57.88	0	1.9s	+19	24°	13°		
60	Tmp	160	4.384	13:46:17.89	13:46:20.49	0	2.6s	[+26]	24°	13°		
61	Tmp	161	4.543	13:46:36.09	13:46:37.16	0	1.1s	+11	20°	13°		

62	Tmp	162	4.960	13:47:31.18	13:47:38.25	0	7.1s	+71	31°	13°
63	Tmp	167	0.442	13:48:40.36	13:48:46.03	0	5.7s	+57	31°	13°
64	Tmp	169	0.837	13:49:27.12	13:49:27.68	0	0.6s	+6	14°	13°
65	Tmp	176	0.836	13:52:07.96	13:52:15.04	0	7.1s	+71	28°	13°
66	Tmp	177	1.219	13:52:58.85	13:52:57.67	0	1.2s	-12	22°	13°
67	Tmp	181	0.379	14:03:56.56	14:03:58.53	0	2.0s	+20	29°	13°
68	Tmp	183	0.875	14:04:49.32	14:04:50.22	0	0.9s	+9	26°	14°
69	Tmp	185	1.338	14:05:42.53	14:05:43.71	0	1.2s	+12	27°	14°
70	Tmp	188	1.985	14:06:57.59	14:06:59.18	0	1.6s	+16	28°	14°
72	Tmp	192	0.563	14:08:17.36	14:08:17.41	0	0.1s	+1	3°	14°
73	Tmp	195	1.255	14:09:33.53	14:09:34.76	0	1.2s	+12	26°	14°
74	Tmp	197	1.479	14:10:05.30	14:10:05.97	0	0.7s	+7	20°	14°
75	Tmp	198	1.626	14:10:19.29	14:10:21.86	0	2.6s	+26	32°	14°
76	Tmp	199	2.521	14:11:44.42	14:11:47.27	0	2.9s	[+29]	29°	14°
77	Tmp	201	2.716	14:12:08.88	14:12:09.67	0	0.8s	+8	12°	14°
78	Tmp	201	3.622	14:13:32.51	14:13:35.72	0	3.2s	+32	32°	14°
79	Tmp	201	4.167	14:14:22.82	14:14:26.13	0	3.3s	+33	32°	14°
80	Tmp	202	4.370	14:14:41.55	14:14:46.31	0	4.8s	+48	30°	14°
81	Tmp	203	0.282	14:15:28.48	14:15:27.71	0	0.8s	-8	19°	14°
82	Tmp	205	0.514	14:15:59.75	14:16:01.66	0	1.9s	+19	25°	14°
83	Tmp	208	1.310	14:31:30.84	14:31:32.82	0	2.0s	+20	31°	14°
84	Tmp	208	1.816	14:32:17.55	14:32:17.25	0	0.3s	-3	15°	14°
85	Tmp	212	4.278	14:37:01.62	14:37:02.80	0	1.2s	+12	27°	14°
86	Tmp	212	6.137	14:40:44.70	14:40:48.20	0	3.5s	+35	30°	14°

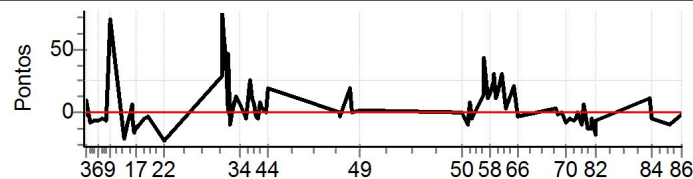
Num	81	Pen	0	PCZ	1	Total PP	3025	Col. Final	14°
-----	----	-----	---	-----	---	----------	------	------------	-----



N u m	82 / Edson Ziolkowski / Roberto Frey									
	Cat / NL / Largada					Junior / 82 / 11:22:00				
	6° Fraiburgo					Pajero				
PC	TP	TRC	KmPC	Ideal	Passagem	Pen	Erro	Pontos	NoPC	AtePC
1	Tmp	4	0.434	11:47:52.12	11:47:52.40	0	0.3s	+3	9°	9°
2	Tmp	6	0.643	11:48:20.76	11:48:20.67	0	0.1s	-1	6°	6°
3	Tmp	7	0.820	11:48:42.76	11:48:43.77	0	1.0s	+10	18°	4°
4	Tmp	9	1.287	11:49:43.13	11:49:42.31	0	0.8s	-8	16°	10°
5	Tmp	10	1.638	11:50:30.91	11:50:30.35	0	0.6s	-6	9°	7°
6	Tmp	14	2.081	11:51:55.71	11:51:55.10	0	0.6s	-6	15°	7°
7	Tmp	15	0.178	11:53:05.64	11:53:05.21	0	0.4s	-4	13°	6°
8	Tmp	17	0.547	11:53:58.88	11:53:58.33	0	0.6s	-6	15°	6°
9	Tmp	18	1.025	11:55:17.28	11:55:24.60	0	7.3s	+73	31°	9°
10	Tmp	24	1.673	11:59:14.96	11:59:12.91	0	2.1s	-21	27°	13°
11	Tmp	27	2.329	12:00:24.08	12:00:23.45	0	0.6s	-6	17°	13°
12	Tmp	28	2.715	12:01:03.91	12:01:03.73	0	0.2s	-2	5°	13°
13	Tmp	30	2.963	12:01:32.60	12:01:33.25	0	0.7s	+7	13°	11°
14	Tmp	33	3.157	12:01:59.82	12:01:59.50	0	0.3s	-3	5°	8°
15	Tmp	35	3.386	12:02:31.96	12:02:30.34	0	1.6s	-16	18°	9°
16	Tmp	37	3.510	12:02:52.37	12:02:51.26	0	1.1s	-11	16°	10°
17	Tmp	39	3.690	12:03:16.64	12:03:15.45	0	1.2s	-12	12°	11°
18	Tmp	44	0.402	12:05:32.69	12:05:32.23	0	0.5s	-5	10°	11°
19	Tmp	46	1.051	12:06:34.29	12:06:34.04	0	0.3s	-3	7°	11°
20	Tmp	46	1.497	12:07:22.94	12:07:22.11	0	0.8s	-8	19°	11°
21	Tmp	48	2.192	12:08:54.71	12:08:53.49	0	1.2s	-12	18°	11°
22	Tmp	51	3.217	12:11:03.52	12:11:01.35	0	2.2s	[-22]	29°	11°
23	Tmp	60	0.209	12:27:48.58	12:27:51.49	0	2.9s	[+29]	23°	11°
24	Tmp	60	0.333	12:28:05.11	12:28:13.15	0	8.0s	[+80]	6°	14°
25	Tmp	60	0.581	12:28:38.18	12:28:43.83	0	5.7s	+57	8°	7°
26	Tmp	61	0.715	12:28:56.04	12:29:00.10	0	4.1s	+41	8°	8°
27	Pass	63	0.928	12:29:29.24	12:29:34.43	0	5.2s	+0	20°	8°
28	Tmp	67	1.012	12:29:50.18	12:29:54.74	0	4.6s	+46	10°	8°
29	Tmp	68	1.178	12:30:20.95	12:30:19.94	0	1.0s	-10	8°	8°
30	Pass	69	1.283	12:30:41.09	12:29:54.61	0	46.5s	+0	20°	8°
31	Tmp	71	1.444	12:31:12.16	12:31:13.03	0	0.9s	+9	11°	8°
32	Tmp	71	1.520	12:31:25.19	12:31:25.88	0	0.7s	+7	10°	8°
33	Tmp	73	1.653	12:31:49.45	12:31:50.70	0	1.3s	+13	14°	8°
34	Tmp	81	0.161	12:33:15.89	12:33:16.57	0	0.7s	+7	7°	8°
35	Tmp	88	0.729	12:35:05.11	12:35:04.62	0	0.5s	-5	5°	8°
36	Tmp	92	1.081	12:36:13.53	12:36:16.10	0	2.6s	[+26]	15°	7°
37	Tmp	97	0.053	12:37:00.06	12:37:01.29	0	1.2s	+12	10°	7°
38	Tmp	98	0.141	12:37:15.48	12:37:16.22	0	0.7s	+7	9°	7°
39	Tmp	100	0.326	12:37:44.71	12:37:44.44	0	0.3s	-3	3°	6°
40	Tmp	102	0.463	12:38:15.07	12:38:14.70	0	0.4s	-4	6°	6°
41	Tmp	106	0.717	12:39:04.43	12:39:05.34	0	0.9s	+9	12°	6°
42	Tmp	107	0.898	12:39:32.08	12:39:32.50	0	0.4s	+4	5°	6°
43	Pass	114	1.185	12:40:34.92	12:40:34.91	0	0.0s	+0	20°	6°
44	Tmp	117	1.404	12:41:09.90	12:41:11.88	0	2.0s	+20	15°	6°
45	Tmp	120	0.241	13:02:00.91	13:02:01.00	0	0.1s	+1	4°	6°
46	Tmp	121	0.561	13:02:28.23	13:02:27.96	0	0.3s	-3	10°	6°
47	Tmp	124	0.106	13:05:17.99	13:05:19.99	0	2.0s	+20	22°	6°
48	Tmp	125	0.623	13:05:57.55	13:05:57.58	0	0.0s	+0	1°	6°
49	Tmp	131	1.775	13:07:50.87	13:07:51.03	0	0.2s	+2	8°	6°
50	Tmp	140	1.484	13:38:02.25	13:38:02.34	0	0.1s	+1	6°	6°
51	Tmp	143	0.409	13:39:24.54	13:39:23.64	0	0.9s	-9	22°	6°
52	Tmp	143	0.701	13:39:56.39	13:39:57.30	0	0.9s	+9	18°	6°
53	Tmp	144	1.040	13:40:36.18	13:40:35.64	0	0.5s	-5	15°	6°
54	Tmp	147	2.313	13:42:51.68	13:42:52.49	0	0.8s	+8	20°	6°
55	Tmp	151	2.958	13:44:06.08	13:44:07.56	0	1.5s	+15	22°	6°
56	Tmp	152	3.143	13:44:25.41	13:44:29.74	0	4.3s	+43	24°	6°
57	Tmp	154	3.485	13:45:03.53	13:45:04.69	0	1.2s	+12	21°	6°
58	Tmp	155	3.738	13:45:39.53	13:45:40.96	0	1.4s	+14	13°	6°
59	Tmp	160	4.238	13:46:55.99	13:46:58.58	0	2.6s	[+26]	29°	6°
60	Tmp	160	4.384	13:47:17.89	13:47:20.87	0	3.0s	[+30]	26°	6°
61	Tmp	161	4.543	13:47:36.09	13:47:37.33	0	1.2s	+12	23°	6°

62	Tmp	162	4.960	13:48:31.18	13:48:32.83	0	1.7s	+17	23°	6°
63	Tmp	167	0.442	13:49:40.36	13:49:43.44	0	3.1s	+31	22°	6°
64	Tmp	169	0.837	13:50:27.12	13:50:27.48	0	0.4s	+4	11°	6°
65	Tmp	176	0.836	13:53:07.96	13:53:10.02	0	2.1s	+21	23°	6°
66	Tmp	177	1.219	13:53:58.85	13:53:58.59	0	0.3s	-3	4°	6°
67	Tmp	181	0.379	14:04:56.56	14:04:56.83	0	0.3s	+3	8°	6°
68	Tmp	183	0.875	14:05:49.32	14:05:49.08	0	0.2s	-2	3°	6°
69	Tmp	185	1.338	14:06:42.53	14:06:42.55	0	0.0s	+0	1°	6°
70	Tmp	188	1.985	14:07:57.59	14:07:56.94	0	0.7s	-7	17°	6°
72	Tmp	192	0.563	14:09:17.36	14:09:16.90	0	0.5s	-5	16°	6°
73	Tmp	195	1.255	14:10:33.53	14:10:32.97	0	0.6s	-6	16°	6°
74	Tmp	197	1.479	14:11:05.30	14:11:04.78	0	0.5s	-5	16°	6°
75	Tmp	198	1.626	14:11:19.29	14:11:19.41	0	0.1s	+1	5°	6°
76	Tmp	199	2.521	14:12:44.42	14:12:43.55	0	0.9s	-9	18°	6°
77	Tmp	201	2.716	14:13:08.88	14:13:09.59	0	0.7s	+7	10°	6°
78	Tmp	201	3.622	14:14:32.51	14:14:31.23	0	1.3s	-13	28°	6°
79	Tmp	201	4.167	14:15:22.82	14:15:21.48	0	1.3s	-13	27°	6°
80	Tmp	202	4.370	14:15:41.55	14:15:41.03	0	0.5s	-5	9°	6°
81	Tmp	203	0.282	14:16:28.48	14:16:26.71	0	1.8s	-18	25°	6°
82	Tmp	205	0.514	14:16:59.75	14:16:59.14	0	0.6s	-6	6°	6°
83	Tmp	208	1.310	14:32:30.84	14:32:32.03	0	1.2s	+12	29°	6°
84	Tmp	208	1.816	14:33:17.55	14:33:17.08	0	0.5s	-5	23°	6°
85	Tmp	212	4.278	14:38:01.62	14:38:00.76	0	0.9s	-9	23°	6°
86	Tmp	212	6.137	14:41:44.70	14:41:44.54	0	0.2s	-2	5°	6°

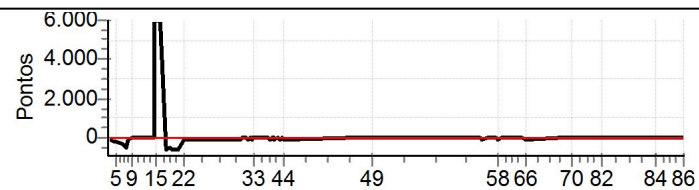
Num	82	Pen	0	PCZ	2	Total PP	835	Col. Final	6°
-----	----	-----	---	-----	---	----------	-----	------------	----



N	u	m	86 / Augusto Bendini Neto / Daniel Agostini Venturi									
			Cat / NL / Largada		Junior / 86 / 11:26:00							
			Blumenau					Vitara				
PC	TP	TRC	KmPC	Ideal	Passagem	Pen	Erro	Pontos	NoPC	AtePC		
1	Tmp	4	0.434	11:51:52.12	11:51:52.86	0	0.7s	+7	14°	14°		
2	Tmp	6	0.643	11:52:20.76	11:52:15.20	0	5.6s	-56	31°	31°		
3	Tmp	7	0.820	11:52:42.76	11:52:36.10	0	6.7s	-67	31°	31°		
4	Tmp	9	1.287	11:53:43.13	11:53:26.87	0	16.3s	-163	34°	34°		
5	Tmp	10	1.638	11:54:30.91	11:54:13.04	0	17.9s	-179	34°	34°		
6	Tmp	14	2.081	11:55:55.71	11:55:26.91	0	28.8s	-288	34°	34°		
7	Tmp	15	0.178	11:57:05.64	11:56:16.55	0	49.1s	-491	34°	34°		
8	Tmp	17	0.547	11:57:58.88	11:57:53.97	0	4.9s	-49	31°	34°		
9	Tmp	18	1.025	11:59:17.28	11:59:18.31	0	1.0s	+10	17°	34°		
10	Tmp	24	1.673	12:03:14.96	12:03:15.88	0	0.9s	+9	23°	33°		
11	Tmp	27	2.329	12:04:24.08	12:04:24.02	0	0.1s	-1	2°	32°		
12	Tmp	28	2.715	12:05:03.91	12:05:04.98	0	1.1s	+11	23°	31°		
13	Tmp	30	2.963	12:05:32.60	12:05:33.20	0	0.6s	+6	11°	31°		
14	Tmp	33	3.157	12:05:59.82		0		+6000	36°	35°		
15	Tmp	35	3.386	12:06:31.96		0		+6000	36°	35°		
16	Tmp	37	3.510	12:06:52.37		0		+6000	36°	35°		
17	Tmp	39	3.690	12:07:16.64		0		+6000	36°	35°		
18	Tmp	44	0.402	12:09:32.69	12:08:35.85	0	56.8s	-568	33°	35°		
19	Tmp	46	1.051	12:10:34.29	12:09:43.33	0	51.0s	-510	32°	35°		
20	Tmp	46	1.497	12:11:22.94	12:10:29.71	0	53.2s	-532	33°	35°		
21	Tmp	48	2.192	12:12:54.71	12:11:57.26	0	57.5s	-575	34°	35°		
22	Tmp	51	3.217	12:15:03.52	12:15:02.06	0	1.5s	-15	27°	35°		
23	Tmp	60	0.209	12:31:48.58	12:31:46.94	0	1.6s	-16	12°	35°		
24	Tmp	60	0.333	12:32:05.11	12:32:08.10	0	3.0s	[+30]	1°	35°		
25	Tmp	60	0.581	12:32:38.18	12:32:41.33	0	3.2s	+32	5°	35°		
26	Tmp	61	0.715	12:32:56.04	12:32:58.45	0	2.4s	[+24]	5°	35°		
27	Pass	63	0.928	12:33:29.24	12:33:27.28	0	2.0s	+0	18°	35°		
28	Tmp	67	1.012	12:33:50.18	12:33:44.62	0	5.6s	-56	12°	35°		
29	Tmp	68	1.178	12:34:20.95	12:34:14.90	0	6.1s	-61	18°	34°		
30	Pass	69	1.283	12:34:41.09	12:33:44.44	0	56.7s	+0	18°	34°		
31	Tmp	71	1.444	12:35:12.16	12:35:08.52	0	3.6s	-36	19°	34°		
32	Tmp	71	1.520	12:35:25.19	12:35:25.29	0	0.1s	+1	1°	34°		
33	Tmp	73	1.653	12:35:49.45	12:35:50.67	0	1.2s	+12	13°	34°		
34	Tmp	81	0.161	12:37:15.89	12:37:17.04	0	1.2s	+12	14°	34°		
35	Tmp	88	0.729	12:39:05.11	12:39:04.56	0	0.6s	-6	6°	32°		
36	Tmp	92	1.081	12:40:13.53	12:40:14.73	0	1.2s	+12	12°	32°		
37	Tmp	97	0.053	12:41:00.06	12:40:52.31	0	7.8s	-78	20°	32°		
38	Tmp	98	0.141	12:41:15.48	12:41:16.92	0	1.4s	+14	16°	31°		
39	Tmp	100	0.326	12:41:44.71	12:41:44.65	0	0.1s	-1	1°	29°		
40	Tmp	102	0.463	12:42:15.07	12:42:13.32	0	1.8s	-18	16°	29°		
41	Tmp	106	0.717	12:43:04.43	12:43:03.78	0	0.7s	-7	9°	29°		
42	Tmp	107	0.898	12:43:32.08	12:43:30.48	0	1.6s	-16	15°	29°		
43	Pass	114	1.185	12:44:34.92	12:44:37.87	0	3.0s	+0	18°	29°		
44	Tmp	117	1.404	12:45:09.90	12:45:06.76	0	3.1s	-31	16°	29°		
45	Tmp	120	0.241	13:06:00.91	13:06:01.32	0	0.4s	+4	12°	29°		
46	Tmp	121	0.561	13:06:28.23	13:06:28.65	0	0.4s	+4	14°	29°		
47	Tmp	124	0.106	13:09:17.99	13:09:18.37	0	0.4s	+4	5°	29°		
48	Tmp	125	0.623	13:09:57.55	13:09:56.81	0	0.7s	-7	17°	29°		
49	Tmp	131	1.775	13:11:50.87	13:11:51.77	0	0.9s	+9	24°	29°		
50	Tmp	140	1.484	13:42:02.25	13:42:02.27	0	0.0s	+0	2°	29°		
51	Tmp	143	0.409	13:43:24.54	13:43:25.00	0	0.5s	+5	12°	29°		
52	Tmp	143	0.701	13:43:56.39	13:43:56.38	0	0.0s	-0	2°	29°		
53	Tmp	144	1.040	13:44:36.18	13:44:34.97	0	1.2s	-12	24°	29°		
54	Tmp	147	2.313	13:46:51.68	13:46:52.48	0	0.8s	+8	19°	29°		
55	Tmp	151	2.958	13:48:06.08	13:48:09.37	0	3.3s	+33	29°	29°		
56	Tmp	152	3.143	13:48:25.41	13:48:30.73	0	5.3s	[+53]	26°	29°		
57	Tmp	154	3.485	13:49:03.53	13:49:05.22	0	1.7s	+17	22°	29°		
58	Tmp	155	3.738	13:49:39.53	13:49:35.50	0	4.0s	-40	25°	29°		
59	Tmp	160	4.238	13:50:55.99	13:50:58.37	0	2.4s	[+24]	27°	29°		
60	Tmp	160	4.384	13:51:17.89	13:51:20.19	0	2.3s	[+23]	21°	29°		
61	Tmp	161	4.543	13:51:36.09	13:51:37.03	0	0.9s	+9	19°	29°		

62	Tmp	162	4.960	13:52:31.18	13:52:31.92	0	0.7s	+7	12°	29°
63	Tmp	167	0.442	13:53:40.36	13:53:44.64	0	4.3s	+43	26°	29°
64	Tmp	169	0.837	13:54:27.12	13:54:26.93	0	0.2s	-2	5°	29°
65	Tmp	176	0.836	13:57:07.96	13:57:09.45	0	1.5s	+15	19°	29°
66	Tmp	177	1.219	13:57:58.85	13:57:57.85	0	1.0s	-10	17°	29°
67	Tmp	181	0.379	14:08:56.56	14:08:59.82	0	3.3s	+33	31°	29°
68	Tmp	183	0.875	14:09:49.32	14:09:51.36	0	2.0s	[+20]	29°	29°
69	Tmp	185	1.338	14:10:42.53	14:10:42.95	0	0.4s	+4	11°	29°
70	Tmp	188	1.985	14:11:57.59	14:11:58.44	0	0.9s	+9	20°	29°
72	Tmp	192	0.563	14:13:17.36	14:13:18.65	0	1.3s	+13	27°	29°
73	Tmp	195	1.255	14:14:33.53	14:14:33.36	0	0.2s	-2	9°	29°
74	Tmp	197	1.479	14:15:05.30	14:15:05.11	0	0.2s	-2	6°	29°
75	Tmp	198	1.626	14:15:19.29	14:15:19.17	0	0.1s	-1	4°	29°
76	Tmp	199	2.521	14:16:44.42	14:16:45.55	0	1.1s	+11	20°	29°
77	Tmp	201	2.716	14:17:08.88	14:17:08.26	0	0.6s	-6	7°	29°
78	Tmp	201	3.622	14:18:32.51	14:18:31.80	0	0.7s	-7	20°	29°
79	Tmp	201	4.167	14:19:22.82	14:19:22.20	0	0.6s	-6	16°	29°
80	Tmp	202	4.370	14:19:41.55	14:19:43.12	0	1.6s	+16	21°	29°
81	Tmp	203	0.282	14:20:28.48	14:20:27.88	0	0.6s	-6	15°	29°
82	Tmp	205	0.514	14:20:59.75	14:21:00.86	0	1.1s	+11	17°	29°
83	Tmp	208	1.310	14:36:30.84	14:36:30.68	0	0.2s	-2	10°	29°
84	Tmp	208	1.816	14:37:17.55	14:37:17.35	0	0.2s	-2	9°	29°
85	Tmp	212	4.278	14:42:01.62	14:42:03.51	0	1.9s	+19	31°	29°
86	Tmp	212	6.137	14:45:44.70	14:45:46.43	0	1.7s	+17	21°	29°

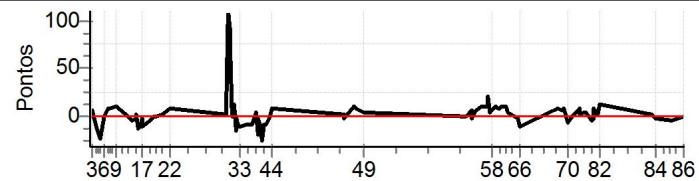
Num	86	Pen	0	PCZ	2	Total PP	28342	Col. Final	29°
-----	----	-----	---	-----	---	----------	-------	------------	-----



N u m	88		88 / Andre Luiz Pinto / Fabio Dutra							
	4º		Cat / NL / Largada		Junior / 88 / 11:28:00					
	PC	Trc	KmPC	Ideal	Passagem	Pen	Erro	Pontos	NoPC	AtePC
1	Tmp	4	0.434	11:53:52.12	11:53:51.86	0	0.3s	-3	8º	8º
2	Tmp	6	0.643	11:54:20.76	11:54:21.16	0	0.4s	+4	10º	13º
3	Tmp	7	0.820	11:54:42.76	11:54:43.37	0	0.6s	+6	10º	7º
4	Tmp	9	1.287	11:55:43.13	11:55:42.06	0	1.1s	-11	21º	11º
5	Tmp	10	1.638	11:56:30.91	11:56:28.66	0	2.3s	[-23]	26º	11º
6	Tmp	14	2.081	11:57:55.71	11:57:55.66	0	0.1s	-1	4º	9º
7	Tmp	15	0.178	11:59:05.64	11:59:06.56	0	0.9s	+9	19º	10º
8	Tmp	17	0.547	11:59:58.88	11:59:59.62	0	0.7s	+7	17º	11º
9	Tmp	18	1.025	12:01:17.28	12:01:18.37	0	1.1s	+11	20º	11º
10	Tmp	24	1.673	12:05:14.96	12:05:14.90	0	0.1s	-1	1º	10º
11	Tmp	27	2.329	12:06:24.08	12:06:23.54	0	0.5s	-5	16º	10º
12	Tmp	28	2.715	12:07:03.91	12:07:03.76	0	0.2s	-2	4º	9º
13	Tmp	30	2.963	12:07:32.60	12:07:32.78	0	0.2s	+2	3º	7º
14	Tmp	33	3.157	12:07:59.82	12:07:58.54	0	1.3s	-13	10º	7º
15	Tmp	35	3.386	12:08:31.96	12:08:30.79	0	1.2s	-12	16º	8º
16	Tmp	37	3.510	12:08:52.37	12:08:52.04	0	0.3s	-3	9º	8º
17	Tmp	39	3.690	12:09:16.64	12:09:15.54	0	1.1s	-11	11º	8º
18	Tmp	44	0.402	12:11:32.69	12:11:32.21	0	0.5s	-5	9º	7º
19	Tmp	46	1.051	12:12:34.29	12:12:34.26	0	0.0s	-0	2º	7º
20	Tmp	46	1.497	12:13:22.94	12:13:22.93	0	0.0s	-0	2º	7º
21	Tmp	48	2.192	12:14:54.71	12:14:54.79	0	0.1s	+1	4º	6º
22	Tmp	51	3.217	12:17:03.52	12:17:04.28	0	0.8s	+8	18º	7º
23	Tmp	60	0.209	12:33:48.58	12:33:48.73	0	0.2s	+2	1º	5º
24	Tmp	60	0.333	12:34:05.11	12:34:16.10	0	11.0s	[+110]	13º	5º
25	Tmp	60	0.581	12:34:38.18	12:34:47.20	0	9.0s	+90	12º	4º
26	Tmp	61	0.715	12:34:56.04	12:35:03.44	0	7.4s	+74	11º	4º
27	Pass	63	0.928	12:35:29.24	12:35:31.83	0	2.6s	+0	17º	4º
28	Tmp	67	1.012	12:35:50.18	12:35:51.48	0	1.3s	+13	6º	4º
29	Tmp	68	1.178	12:36:20.95	12:36:19.40	0	1.6s	[-16]	14º	4º
30	Pass	69	1.283	12:36:41.09	12:35:51.38	0	49.7s	+0	17º	4º
31	Tmp	71	1.444	12:37:12.16	12:37:10.93	0	1.2s	-12	14º	4º
32	Tmp	71	1.520	12:37:25.19	12:37:24.42	0	0.8s	-8	13º	4º
33	Tmp	73	1.653	12:37:49.45	12:37:48.40	0	1.1s	-11	12º	4º
34	Tmp	81	0.161	12:39:15.89	12:39:15.04	0	0.9s	-9	11º	4º
35	Tmp	88	0.729	12:41:05.11	12:41:04.24	0	0.9s	-9	9º	4º
36	Tmp	92	1.081	12:42:13.53	12:42:13.78	0	0.3s	+3	2º	4º
37	Tmp	97	0.053	12:43:00.06	12:42:58.20	0	1.9s	[-19]	13º	4º
38	Tmp	98	0.141	12:43:15.48	12:43:15.30	0	0.2s	-2	4º	4º
39	Tmp	100	0.326	12:43:44.71	12:43:43.91	0	0.8s	-8	6º	4º
40	Tmp	102	0.463	12:44:15.07	12:44:12.49	0	2.6s	[-26]	18º	4º
41	Tmp	106	0.717	12:45:04.43	12:45:03.53	0	0.9s	-9	11º	4º
42	Tmp	107	0.898	12:45:32.08	12:45:31.10	0	1.0s	-10	12º	4º
43	Pass	114	1.185	12:46:34.92	12:46:41.09	0	6.2s	+0	17º	4º
44	Tmp	117	1.404	12:47:09.90	12:47:10.64	0	0.7s	+7	10º	4º
45	Tmp	120	0.241	13:08:00.91	13:08:01.07	0	0.2s	+2	6º	4º
46	Tmp	121	0.561	13:08:28.23	13:08:28.02	0	0.2s	-2	5º	4º
47	Tmp	124	0.106	13:11:17.99	13:11:18.99	0	1.0s	+10	14º	4º
48	Tmp	125	0.623	13:11:57.55	13:11:58.23	0	0.7s	+7	16º	4º
49	Tmp	131	1.775	13:13:50.87	13:13:51.16	0	0.3s	+3	10º	4º
50	Tmp	140	1.484	13:44:02.25	13:44:02.28	0	0.0s	+0	1º	4º
51	Tmp	143	0.409	13:45:24.54	13:45:25.14	0	0.6s	+6	15º	4º
52	Tmp	143	0.701	13:45:56.39	13:45:56.23	0	0.2s	-2	6º	4º
53	Tmp	144	1.040	13:46:36.18	13:46:36.68	0	0.5s	+5	14º	4º
54	Tmp	147	2.313	13:48:51.68	13:48:52.73	0	1.1s	+11	24º	4º
55	Tmp	151	2.958	13:50:06.08	13:50:07.21	0	1.1s	+11	17º	4º
56	Tmp	152	3.143	13:50:25.41	13:50:27.38	0	2.0s	[+20]	5º	4º
57	Tmp	154	3.485	13:51:03.53	13:51:03.90	0	0.4s	+4	6º	4º
58	Tmp	155	3.738	13:51:39.53	13:51:40.10	0	0.6s	+6	6º	4º
59	Tmp	160	4.238	13:52:55.99	13:52:56.97	0	1.0s	+10	14º	4º
60	Tmp	160	4.384	13:53:17.89	13:53:18.74	0	0.9s	+9	8º	4º
61	Tmp	161	4.543	13:53:36.09	13:53:37.00	0	0.9s	+9	18º	4º

62	Tmp	162	4.960	13:54:31.18	13:54:32.28	0	1.1s	+11	19º	4º
63	Tmp	167	0.442	13:55:40.36	13:55:41.44	0	1.1s	+11	7º	4º
64	Tmp	169	0.837	13:56:27.12	13:56:27.55	0	0.4s	+4	10º	4º
65	Tmp	176	0.836	13:59:07.96	13:59:07.77	0	0.2s	-2	2º	4º
66	Tmp	177	1.219	13:59:58.85	13:59:57.61	0	1.2s	-12	21º	4º
67	Tmp	181	0.379	14:10:56.56	14:10:57.27	0	0.7s	+7	15º	4º
68	Tmp	183	0.875	14:11:49.32	14:11:49.92	0	0.6s	+6	22º	4º
69	Tmp	185	1.338	14:12:42.53	14:12:43.33	0	0.8s	+8	21º	4º
70	Tmp	188	1.985	14:13:57.59	14:13:57.02	0	0.6s	-6	15º	4º
72	Tmp	192	0.563	14:15:17.36	14:15:17.57	0	0.2s	+2	8º	4º
73	Tmp	195	1.255	14:16:33.53	14:16:33.98	0	0.5s	+5	14º	4º
74	Tmp	197	1.479	14:17:05.30	14:17:06.02	0	0.7s	+7	19º	4º
75	Tmp	198	1.626	14:17:19.29	14:17:19.45	0	0.2s	+2	9º	4º
76	Tmp	199	2.521	14:18:44.42	14:18:44.70	0	0.3s	+3	7º	4º
77	Tmp	201	2.716	14:19:08.88	14:19:09.16	0	0.3s	+3	5º	4º
78	Tmp	201	3.622	14:20:32.51	14:20:32.08	0	0.4s	-4	10º	4º
79	Tmp	201	4.167	14:21:22.82	14:21:22.64	0	0.2s	-2	11º	4º
80	Tmp	202	4.370	14:21:41.55	14:21:42.37	0	0.8s	+8	15º	4º
81	Tmp	203	0.282	14:22:28.48	14:22:28.63	0	0.2s	+2	6º	4º
82	Tmp	205	0.514	14:22:59.75	14:23:01.00	0	1.3s	+13	20º	4º
83	Tmp	208	1.310	14:38:30.84	14:38:31.03	0	0.2s	+2	9º	4º
84	Tmp	208	1.816	14:39:17.55	14:39:17.24	0	0.3s	-3	14º	4º
85	Tmp	212	4.278	14:44:01.62	14:44:01.21	0	0.4s	-4	10º	4º
86	Tmp	212	6.137	14:47:44.70	14:47:44.59	0	0.1s	-1	2º	4º

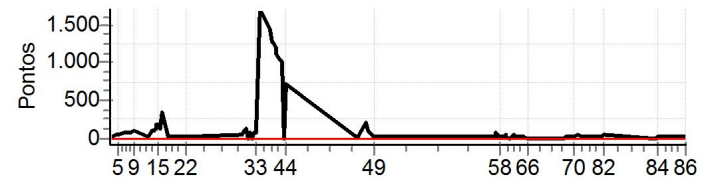
Num	88	Pen	0	PCZ	3	Total PP	607	Col. Final	4º
-----	----	-----	---	-----	---	----------	-----	------------	----



N	90 / Danilo Vieira / Alan Vieira									
	u	90		Cat / NL / Largada		Junior / 90 / 11:30:00				
		m	26°		Joinville		Vitara			
PC	TP		TRC	KmPC	Ideal	Passagem	Pen	Erro	Pontos	NoPC
1	Tmp	4	0.434	11:55:52.12	11:55:54.11	0	2.0s	+20	23°	23°
2	Tmp	6	0.643	11:56:20.76	11:56:22.78	0	2.0s	+20	26°	27°
3	Tmp	7	0.820	11:56:42.76	11:56:45.06	0	2.3s	+23	27°	27°
4	Tmp	9	1.287	11:57:43.13	11:57:46.31	0	3.2s	+32	31°	27°
5	Tmp	10	1.638	11:58:30.91	11:58:34.29	0	3.4s	+34	32°	27°
6	Tmp	14	2.081	11:59:55.71	12:00:02.03	0	6.3s	+63	30°	27°
7	Tmp	15	0.178	12:01:05.64	12:01:12.78	0	7.1s	+71	30°	29°
8	Tmp	17	0.547	12:01:58.88	12:02:06.86	0	8.0s	+80	32°	30°
9	Tmp	18	1.025	12:03:17.28	12:03:27.91	0	10.6s	+106	32°	31°
10	Tmp	24	1.673	12:07:14.96	12:07:17.91	0	3.0s	[+30]	29°	31°
11	Tmp	27	2.329	12:08:24.08	12:08:34.37	0	10.3s	+103	30°	30°
12	Tmp	28	2.715	12:09:03.91	12:09:13.59	0	9.7s	+97	31°	30°
13	Tmp	30	2.963	12:09:32.60	12:09:45.22	0	12.6s	+126	32°	30°
14	Tmp	33	3.157	12:09:59.82	12:10:16.54	0	16.7s	+167	29°	30°
15	Tmp	35	3.386	12:10:31.96	12:10:49.41	0	17.5s	+175	28°	30°
16	Tmp	37	3.510	12:10:52.37	12:11:04.96	0	12.6s	+126	26°	29°
17	Tmp	39	3.690	12:11:16.64	12:11:50.04	0	33.4s	+334	29°	29°
18	Tmp	44	0.402	12:13:32.69	12:13:33.67	0	1.0s	+10	23°	29°
19	Tmp	46	1.051	12:14:34.29	12:14:35.57	0	1.3s	+13	26°	28°
20	Tmp	46	1.497	12:15:22.94	12:15:24.24	0	1.3s	+13	23°	26°
21	Tmp	48	2.192	12:16:54.71	12:16:57.12	0	2.4s	+24	26°	26°
22	Tmp	51	3.217	12:19:03.52	12:19:06.00	0	2.5s	[+25]	31°	26°
23	Tmp	60	0.209	12:35:48.58	12:35:52.62	0	4.0s	+40	26°	26°
24	Tmp	60	0.333	12:36:05.11	12:36:14.05	0	8.9s	+89	8°	24°
25	Tmp	60	0.581	12:36:38.18	12:36:48.87	0	10.7s	+107	13°	24°
26	Tmp	61	0.715	12:36:56.04	12:37:07.09	0	11.1s	+111	13°	23°
27	Pass	63	0.928	12:37:29.24	12:37:39.49	0	10.3s	+0	16°	23°
28	Tmp	67	1.012	12:37:50.18	12:37:56.79	0	6.6s	+66	15°	23°
29	Tmp	68	1.178	12:38:20.95	12:38:25.91	0	5.0s	+50	17°	21°
30	Pass	69	1.283	12:38:41.09	12:37:56.65	0	44.4s	+0	16°	21°
31	Tmp	71	1.444	12:39:12.16	12:39:18.08	0	5.9s	+59	20°	21°
32	Tmp	71	1.520	12:39:25.19	12:39:32.55	0	7.4s	+74	22°	22°
33	Tmp	73	1.653	12:39:49.45	12:39:56.89	0	7.4s	+74	24°	22°
34	Tmp	81	0.161	12:41:15.89	12:44:06.78	0	2m50s	[+1709]	32°	21°
35	Tmp	88	0.729	12:43:05.11	12:45:41.00	0	2m35s	+1559	30°	21°
36	Tmp	92	1.081	12:44:13.53	12:46:37.37	0	2m23s	+1438	32°	22°
37	Tmp	97	0.053	12:45:00.06	12:47:08.61	0	2m08s	+1286	34°	24°
38	Tmp	98	0.141	12:45:15.48	12:47:20.40	0	2m04s	+1249	32°	25°
39	Tmp	100	0.326	12:45:44.71	12:47:45.21	0	2m00s	+1205	28°	25°
40	Tmp	102	0.463	12:46:15.07	12:48:07.10	0	1m52s	+1120	28°	25°
41	Tmp	106	0.717	12:47:04.43	12:48:49.19	0	1m44s	+1048	28°	25°
42	Tmp	107	0.898	12:47:32.08	12:49:13.44	0	1m41s	+1014	29°	25°
43	Pass	114	1.185	12:48:34.92	12:49:55.87	0	1m21s	+0	16°	25°
44	Tmp	117	1.404	12:49:09.90	12:50:20.39	0	1m10s	+705	27°	25°
45	Tmp	120	0.241	13:10:00.91	13:10:01.91	0	1.0s	+10	24°	25°
46	Tmp	121	0.561	13:10:28.23	13:10:29.10	0	0.9s	+9	26°	25°
47	Tmp	124	0.106	13:13:17.99	13:13:37.25	0	19.3s	+193	31°	26°
48	Tmp	125	0.623	13:13:57.55	13:14:06.07	0	8.5s	+85	29°	26°
49	Tmp	131	1.775	13:15:50.87	13:15:52.68	0	1.8s	+18	30°	26°
50	Tmp	140	1.484	13:46:02.25	13:46:04.00	0	1.8s	+18	28°	26°
51	Tmp	143	0.409	13:47:24.54	13:47:25.40	0	0.9s	+9	21°	26°
52	Tmp	143	0.701	13:47:56.39	13:47:58.28	0	1.9s	+19	28°	26°
53	Tmp	144	1.040	13:48:36.18	13:48:36.94	0	0.8s	+8	21°	26°
54	Tmp	147	2.313	13:50:51.68	13:50:53.68	0	2.0s	+20	29°	26°
55	Tmp	151	2.958	13:52:06.08	13:52:08.60	0	2.5s	[+25]	28°	26°
56	Tmp	152	3.143	13:52:25.41	13:52:31.97	0	6.6s	+66	29°	26°
57	Tmp	154	3.485	13:53:03.53	13:53:07.58	0	4.1s	+41	27°	26°
58	Tmp	155	3.738	13:53:39.53	13:53:40.46	0	0.9s	+9	10°	26°
59	Tmp	160	4.238	13:54:55.99	13:54:58.19	0	2.2s	+22	26°	26°
60	Tmp	160	4.384	13:55:17.89	13:55:22.39	0	4.5s	+45	29°	26°
61	Tmp	161	4.543	13:55:36.09	13:55:37.52	0	1.4s	+14	24°	26°

62	Tmp	162	4.960	13:56:31.18	13:56:30.14	0	1.0s	-10	16°	26°
63	Tmp	167	0.442	13:57:40.36	13:57:45.43	0	5.1s	+51	29°	26°
64	Tmp	169	0.837	13:58:27.12	13:58:27.91	0	0.8s	+8	21°	26°
65	Tmp	176	0.836	14:01:07.96	14:01:10.54	0	2.6s	[+26]	25°	26°
66	Tmp	177	1.219	14:01:58.85	14:01:58.59	0	0.3s	-3	3°	26°
67	Tmp	181	0.379	14:12:56.56	14:12:56.83	0	0.3s	+3	7°	26°
68	Tmp	183	0.875	14:13:49.32	14:13:49.69	0	0.4s	+4	13°	26°
69	Tmp	185	1.338	14:14:42.53	14:14:44.08	0	1.6s	+16	28°	26°
70	Tmp	188	1.985	14:15:57.59	14:15:58.84	0	1.3s	+13	26°	26°
72	Tmp	192	0.563	14:17:17.36	14:17:21.41	0	4.1s	+41	31°	26°
73	Tmp	195	1.255	14:18:33.53	14:18:35.64	0	2.1s	+21	30°	26°
74	Tmp	197	1.479	14:19:05.30	14:19:06.09	0	0.8s	+8	21°	26°
75	Tmp	198	1.626	14:19:19.29	14:19:20.46	0	1.2s	+12	27°	26°
76	Tmp	199	2.521	14:20:44.42	14:20:46.40	0	2.0s	+20	26°	26°
77	Tmp	201	2.716	14:21:08.88	14:21:10.72	0	1.8s	+18	26°	26°
78	Tmp	201	3.622	14:22:32.51	14:22:33.34	0	0.8s	+8	22°	26°
79	Tmp	201	4.167	14:23:22.82	14:23:23.65	0	0.8s	+8	20°	26°
80	Tmp	202	4.370	14:23:41.55	14:23:43.94	0	2.4s	+24	26°	26°
81	Tmp	203	0.282	14:24:28.48	14:24:30.22	0	1.7s	+17	24°	26°
82	Tmp	205	0.514	14:24:59.75	14:25:05.32	0	5.6s	+56	32°	26°
83	Tmp	208	1.310	14:40:30.84	14:40:31.12	0	0.3s	+3	15°	26°
84	Tmp	208	1.816	14:41:17.55	14:41:18.18	0	0.6s	+6	26°	26°
85	Tmp	212	4.278	14:46:01.62	14:46:02.31	0	0.7s	+7	18°	26°
86	Tmp	212	6.137	14:49:44.70	14:49:47.65	0	3.0s	[+30]	29°	26°

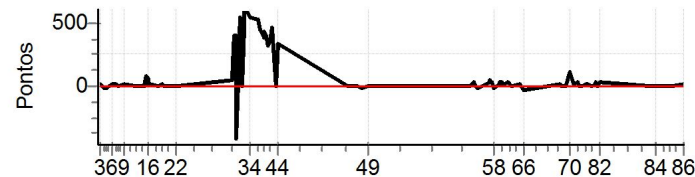
Num	90	Pen	0	PCZ	0	Total PP	13874	Col. Final	26°
-----	----	-----	---	-----	---	----------	-------	------------	-----



N	u	m	92 / Odair Thomazeli / Ana Maria Mottin									
			Cat / NL / Largada		Junior / 92 / 11:32:00							
			Curitiba					Troller				
PC	TP	TRC	KmPC	Ideal	Passagem	Pen	Erro	Pontos	NoPC	AtePC		
1	Tmp	4	0.434	11:57:52.12	11:57:53.88	0	1.8s	+18	22°	22°		
2	Tmp	6	0.643	11:58:20.76	11:58:21.48	0	0.7s	+7	13°	21°		
3	Tmp	7	0.820	11:58:42.76	11:58:44.45	0	1.7s	+17	25°	23°		
4	Tmp	9	1.287	11:59:43.13	11:59:41.35	0	1.8s	-18	27°	25°		
5	Tmp	10	1.638	12:00:30.91	12:00:28.66	0	2.3s	-23	25°	25°		
6	Tmp	14	2.081	12:01:55.71	12:01:56.16	0	0.5s	+5	13°	24°		
7	Tmp	15	0.178	12:03:05.64	12:03:06.23	0	0.6s	+6	16°	24°		
8	Tmp	17	0.547	12:03:58.88	12:03:58.06	0	0.8s	-8	18°	24°		
9	Tmp	18	1.025	12:05:17.28	12:05:19.19	0	1.9s	+19	27°	24°		
10	Tmp	24	1.673	12:09:14.96	12:09:13.87	0	1.1s	-11	26°	23°		
11	Tmp	27	2.329	12:10:24.08	12:10:24.39	0	0.3s	+3	9°	22°		
12	Tmp	28	2.715	12:11:03.91	12:11:04.10	0	0.2s	+2	3°	22°		
13	Tmp	30	2.963	12:11:32.60	12:11:31.62	0	1.0s	-10	15°	20°		
14	Tmp	33	3.157	12:11:59.82	12:12:07.50	0	7.7s	+77	24°	20°		
15	Tmp	35	3.386	12:12:31.96	12:12:37.85	0	5.9s	+59	24°	21°		
16	Tmp	37	3.510	12:12:52.37	12:12:54.19	0	1.8s	+18	20°	20°		
17	Tmp	39	3.690	12:13:16.64	12:13:18.57	0	1.9s	+19	17°	21°		
18	Tmp	44	0.402	12:15:32.69	12:15:31.95	0	0.7s	-7	16°	21°		
19	Tmp	46	1.051	12:16:34.29	12:16:35.20	0	0.9s	+9	20°	20°		
20	Tmp	46	1.497	12:17:22.94	12:17:22.59	0	0.4s	-4	9°	20°		
21	Tmp	48	2.192	12:18:54.71	12:18:53.61	0	1.1s	-11	16°	20°		
22	Tmp	51	3.217	12:21:03.52	12:21:03.69	0	0.2s	+2	6°	20°		
23	Tmp	60	0.209	12:37:48.58	12:37:53.00	0	4.4s	+44	28°	20°		
24	Tmp	60	0.333	12:38:05.11	12:38:44.61	0	39.5s	+395	29°	19°		
25	Tmp	60	0.581	12:38:38.18	12:39:17.79	0	39.6s	+396	29°	20°		
26	Tmp	61	0.715	12:38:56.04	12:38:13.89	0	42.2s	-422	29°	21°		
27	Pass	63	0.928	12:39:29.24	12:40:23.21	0	54.0s	+0	15°	21°		
28	Tmp	67	1.012	12:39:50.18	12:40:44.25	0	54.1s	+541	32°	22°		
29	Tmp	68	1.178	12:40:20.95	12:41:10.32	0	49.4s	+494	30°	23°		
30	Pass	69	1.283	12:40:41.09	12:40:44.08	0	3.0s	+0	15°	23°		
31	Tmp	71	1.444	12:41:12.16	12:41:54.63	0	42.5s	+425	32°	23°		
32	Tmp	71	1.520	12:41:25.19	12:42:25.81	0	1m00s	[+606]	32°	24°		
33	Tmp	73	1.653	12:41:49.45	12:42:49.34	0	59.9s	+599	33°	25°		
34	Tmp	81	0.161	12:43:15.89	12:44:09.84	0	54.0s	+540	29°	24°		
35	Tmp	88	0.729	12:45:05.11	12:45:58.19	0	53.1s	+531	23°	22°		
36	Tmp	92	1.081	12:46:13.53	12:46:57.37	0	43.8s	+438	22°	21°		
37	Tmp	97	0.053	12:47:00.06	12:47:38.12	0	38.1s	+381	24°	21°		
38	Tmp	98	0.141	12:47:15.48	12:47:58.12	0	42.6s	+426	24°	22°		
39	Tmp	100	0.326	12:47:44.71	12:48:23.90	0	39.2s	+392	21°	23°		
40	Tmp	102	0.463	12:48:15.07	12:48:46.44	0	31.4s	+314	21°	23°		
41	Tmp	106	0.717	12:49:04.43	12:49:39.54	0	35.1s	+351	21°	24°		
42	Tmp	107	0.898	12:49:32.08	12:50:18.44	0	46.4s	+464	20°	22°		
43	Pass	114	1.185	12:50:34.92	12:51:13.76	0	38.8s	+0	15°	22°		
44	Tmp	117	1.404	12:51:09.90	12:51:43.83	0	33.9s	+339	21°	22°		
45	Tmp	120	0.241	13:12:00.91	13:12:01.18	0	0.3s	+3	8°	22°		
46	Tmp	121	0.561	13:12:28.23	13:12:28.53	0	0.3s	+3	9°	22°		
47	Tmp	124	0.106	13:15:17.99	13:15:18.17	0	0.2s	+2	2°	22°		
48	Tmp	125	0.623	13:15:57.55	13:15:55.02	0	2.5s	[-25]	28°	22°		
49	Tmp	131	1.775	13:17:50.87	13:17:50.66	0	0.2s	-2	7°	22°		
50	Tmp	140	1.484	13:48:02.25	13:48:02.31	0	0.1s	+1	5°	22°		
51	Tmp	143	0.409	13:49:24.54	13:49:26.93	0	2.4s	+24	29°	22°		
52	Tmp	143	0.701	13:49:56.39	13:49:56.03	0	0.4s	-4	9°	22°		
53	Tmp	144	1.040	13:50:36.18	13:50:34.38	0	1.8s	-18	28°	22°		
54	Tmp	147	2.313	13:52:51.68	13:52:52.03	0	0.4s	+4	9°	22°		
55	Tmp	151	2.958	13:54:06.08	13:54:08.07	0	2.0s	+20	25°	22°		
56	Tmp	152	3.143	13:54:25.41	13:54:30.19	0	4.8s	+48	25°	22°		
57	Tmp	154	3.485	13:55:03.53	13:55:05.58	0	2.1s	+21	23°	22°		
58	Tmp	155	3.738	13:55:39.53	13:55:36.84	0	2.7s	[-27]	22°	22°		
59	Tmp	160	4.238	13:56:55.99	13:56:56.94	0	1.0s	+10	13°	22°		
60	Tmp	160	4.384	13:57:17.89	13:57:20.35	0	2.5s	+25	23°	22°		
61	Tmp	161	4.543	13:57:36.09	13:57:38.14	0	2.1s	+21	28°	22°		

62	Tmp	162	4.960	13:58:31.18	13:58:31.84	0	0.7s	+7	11°	22°
63	Tmp	167	0.442	13:59:40.36	13:59:43.27	0	2.9s	[+29]	21°	22°
64	Tmp	169	0.837	14:00:27.12	14:00:26.46	0	0.7s	-7	19°	22°
65	Tmp	176	0.836	14:03:07.96	14:03:09.72	0	1.8s	+18	21°	22°
66	Tmp	177	1.219	14:03:58.85	14:03:55.56	0	3.3s	-33	29°	22°
67	Tmp	181	0.379	14:14:56.56	14:14:57.59	0	1.0s	+10	22°	22°
68	Tmp	183	0.875	14:15:49.32	14:15:49.15	0	0.2s	-2	2°	22°
69	Tmp	185	1.338	14:16:42.53	14:16:42.67	0	0.1s	+1	5°	22°
70	Tmp	188	1.985	14:17:57.59	14:18:07.76	0	10.2s	+102	32°	22°
72	Tmp	192	0.563	14:19:17.36	14:19:17.79	0	0.4s	+4	14°	22°
73	Tmp	195	1.255	14:20:33.53	14:20:36.39	0	2.9s	[+29]	32°	22°
74	Tmp	197	1.479	14:21:05.30	14:21:04.10	0	1.2s	-12	27°	22°
75	Tmp	198	1.626	14:21:19.29	14:21:19.46	0	0.2s	+2	8°	22°
76	Tmp	199	2.521	14:22:44.42	14:22:45.60	0	1.2s	+12	21°	22°
77	Tmp	201	2.716	14:23:08.88	14:23:10.56	0	1.7s	+17	25°	22°
78	Tmp	201	3.622	14:24:32.51	14:24:32.63	0	0.1s	+1	2°	22°
79	Tmp	201	4.167	14:25:22.82	14:25:23.95	0	1.1s	+11	23°	22°
80	Tmp	202	4.370	14:25:41.55	14:25:43.54	0	2.0s	+20	24°	22°
81	Tmp	203	0.282	14:26:28.48	14:26:27.65	0	0.8s	-8	18°	22°
82	Tmp	205	0.514	14:26:59.75	14:27:02.33	0	2.6s	[+26]	27°	22°
83	Tmp	208	1.310	14:42:30.84	14:42:30.82	0	0.0s	-0	1°	22°
84	Tmp	208	1.816	14:43:17.55	14:43:17.58	0	0.0s	+0	3°	22°
85	Tmp	212	4.278	14:48:01.62	14:48:01.78	0	0.2s	+2	4°	22°
86	Tmp	212	6.137	14:51:44.70	14:51:45.18	0	0.5s	+5	10°	22°

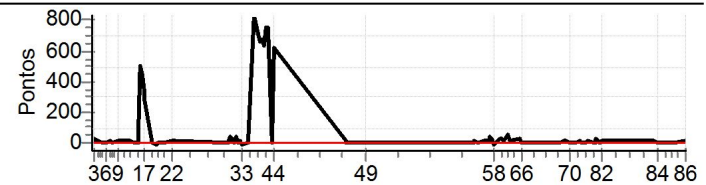
Num	92	Pen	0	PCZ	2	Total PP	8325	Col. Final	22°
-----	----	-----	---	-----	---	----------	------	------------	-----



N	u	m	94 / Felipe H. M. Rocha / Pato Roco									
			Cat / NL / Largada					Junior / 94 / 11:34:00				
			Joinville					Troller				
PC	TP	TRC	KmPC	Ideal	Passagem	Pen	Erro	Pontos	NoPC	AtePC		
1	Tmp	4	0.434	11:59:52.12	11:59:52.74	0	0.6s	+6	11°	11°		
2	Tmp	6	0.643	12:00:20.76	12:00:21.67	0	0.9s	+9	15°	18°		
3	Tmp	7	0.820	12:00:42.76	12:00:45.00	0	2.2s	[+22]	26°	20°		
4	Tmp	9	1.287	12:01:43.13	12:01:44.44	0	1.3s	+13	24°	23°		
5	Tmp	10	1.638	12:02:30.91	12:02:31.00	0	0.1s	+1	2°	16°		
6	Tmp	14	2.081	12:03:55.71	12:03:55.66	0	0.1s	-1	3°	11°		
7	Tmp	15	0.178	12:05:05.64	12:05:06.40	0	0.8s	+8	17°	12°		
8	Tmp	17	0.547	12:05:58.88	12:05:58.73	0	0.2s	-2	5°	10°		
9	Tmp	18	1.025	12:07:17.28	12:07:18.97	0	1.7s	+17	26°	14°		
10	Tmp	24	1.673	12:11:14.96	12:11:15.57	0	0.6s	+6	18°	11°		
11	Tmp	27	2.329	12:12:24.08	12:12:23.72	0	0.4s	-4	11°	11°		
12	Tmp	28	2.715	12:13:03.91	12:13:04.20	0	0.3s	+3	9°	11°		
13	Tmp	30	2.963	12:13:32.60	12:13:34.60	0	2.0s	[+20]	25°	13°		
14	Tmp	33	3.157	12:13:59.82	12:14:50.53	0	50.7s	+507	31°	14°		
15	Tmp	35	3.386	12:14:31.96	12:15:16.43	0	44.5s	+445	30°	26°		
16	Tmp	37	3.510	12:14:52.37	12:15:27.04	0	34.7s	+347	29°	28°		
17	Tmp	39	3.690	12:15:16.64	12:15:45.37	0	28.7s	+287	27°	27°		
18	Tmp	44	0.402	12:17:32.69	12:17:31.76	0	0.9s	-9	20°	27°		
19	Tmp	46	1.051	12:18:34.29	12:18:33.32	0	1.0s	-10	23°	26°		
20	Tmp	46	1.497	12:19:22.94	12:19:22.90	0	0.0s	-0	1°	24°		
21	Tmp	48	2.192	12:20:54.71	12:20:54.22	0	0.5s	-5	8°	24°		
22	Tmp	51	3.217	12:23:03.52	12:23:04.25	0	0.7s	+7	15°	24°		
23	Tmp	60	0.209	12:39:48.58	12:39:48.07	0	0.5s	-5	3°	24°		
24	Tmp	60	0.333	12:40:05.11	12:40:08.49	0	3.4s	+34	3°	23°		
25	Tmp	60	0.581	12:40:38.18	12:40:40.55	0	2.4s	[+24]	3°	22°		
26	Tmp	61	0.715	12:40:56.04	12:40:56.86	0	0.8s	+8	4°	22°		
27	Pass	63	0.928	12:41:29.24	12:41:41.00	0	11.8s	+0	14°	22°		
28	Tmp	67	1.012	12:41:50.18	12:41:53.65	0	3.5s	+35	8°	20°		
29	Tmp	68	1.178	12:42:20.95	12:42:21.16	0	0.2s	+2	3°	18°		
30	Pass	69	1.283	12:42:41.09	12:41:53.57	0	47.5s	+0	14°	18°		
31	Tmp	71	1.444	12:43:12.16	12:43:12.52	0	0.4s	+4	5°	18°		
32	Tmp	71	1.520	12:43:25.19	12:43:26.43	0	1.2s	+12	16°	17°		
33	Tmp	73	1.653	12:43:49.45	12:43:47.81	0	1.6s	-16	16°	16°		
34	Tmp	81	0.161	12:45:15.89	12:45:15.89	0	0.0s	+0	1°	15°		
35	Tmp	88	0.729	12:47:05.11	12:48:28.31	0	1m23s	[+832]	26°	16°		
36	Tmp	92	1.081	12:48:13.53	12:49:25.45	0	1m11s	+719	23°	18°		
37	Tmp	97	0.053	12:49:00.06	12:50:06.17	0	1m06s	+661	26°	18°		
38	Tmp	98	0.141	12:49:15.48	12:50:23.30	0	1m07s	+678	26°	18°		
39	Tmp	100	0.326	12:49:44.71	12:50:52.65	0	1m07s	+679	24°	18°		
40	Tmp	102	0.463	12:50:15.07	12:51:17.94	0	1m02s	+629	23°	19°		
41	Tmp	106	0.717	12:51:04.43	12:52:19.41	0	1m15s	+750	24°	20°		
42	Tmp	107	0.898	12:51:32.08	12:52:46.79	0	1m14s	+747	24°	20°		
43	Pass	114	1.185	12:52:34.92	12:53:36.48	0	1m01s	+0	14°	20°		
44	Tmp	117	1.404	12:53:09.90	12:54:11.41	0	1m01s	+615	24°	21°		
45	Tmp	120	0.241	13:14:00.91	13:14:01.55	0	0.6s	+6	17°	21°		
46	Tmp	121	0.561	13:14:28.23	13:14:28.17	0	0.1s	-1	3°	21°		
47	Tmp	124	0.106	13:17:17.99	13:17:18.15	0	0.2s	+2	1°	21°		
48	Tmp	125	0.623	13:17:57.55	13:17:57.65	0	0.1s	+1	2°	21°		
49	Tmp	131	1.775	13:19:50.87	13:19:50.93	0	0.1s	+1	2°	21°		
50	Tmp	140	1.484	13:50:02.25	13:50:02.20	0	0.1s	-1	4°	21°		
51	Tmp	143	0.409	13:51:24.54	13:51:24.79	0	0.3s	+3	8°	21°		
52	Tmp	143	0.701	13:51:56.39	13:51:57.81	0	1.4s	+14	24°	21°		
53	Tmp	144	1.040	13:52:36.18	13:52:36.00	0	0.2s	-2	7°	21°		
54	Tmp	147	2.313	13:54:51.68	13:54:52.92	0	1.2s	+12	25°	21°		
55	Tmp	151	2.958	13:56:06.08	13:56:07.61	0	1.5s	+15	21°	21°		
56	Tmp	152	3.143	13:56:25.41	13:56:28.78	0	3.4s	+34	18°	21°		
57	Tmp	154	3.485	13:57:03.53	13:57:05.72	0	2.2s	[+22]	24°	21°		
58	Tmp	155	3.738	13:57:39.53	13:57:38.14	0	1.4s	-14	12°	21°		
59	Tmp	160	4.238	13:58:55.99	13:58:57.25	0	1.3s	+13	20°	21°		
60	Tmp	160	4.384	13:59:17.89	13:59:20.40	0	2.5s	[+25]	22°	21°		
61	Tmp	161	4.543	13:59:36.09	13:59:38.00	0	1.9s	+19	27°	21°		

62	Tmp	162	4.960	14:00:31.18	14:00:32.46	0	1.3s	+13	20°	21°
63	Tmp	167	0.442	14:01:40.36	14:01:44.81	0	4.5s	+45	27°	21°
64	Tmp	169	0.837	14:02:27.12	14:02:28.25	0	1.1s	+11	26°	21°
65	Tmp	176	0.836	14:05:07.96	14:05:09.83	0	1.9s	+19	22°	21°
66	Tmp	177	1.219	14:05:58.85	14:05:58.12	0	0.7s	-7	13°	21°
67	Tmp	181	0.379	14:16:56.56	14:16:56.77	0	0.2s	+2	5°	21°
68	Tmp	183	0.875	14:17:49.32	14:17:50.02	0	0.7s	+7	24°	21°
69	Tmp	185	1.338	14:18:42.53	14:18:43.13	0	0.6s	+6	18°	21°
70	Tmp	188	1.985	14:19:57.59	14:19:57.26	0	0.3s	-3	4°	21°
72	Tmp	192	0.563	14:21:17.36	14:21:17.51	0	0.2s	+2	7°	21°
73	Tmp	195	1.255	14:22:33.53	14:22:34.68	0	1.2s	+12	25°	21°
74	Tmp	197	1.479	14:23:05.30	14:23:05.31	0	0.0s	+0	1°	21°
75	Tmp	198	1.626	14:23:19.29	14:23:19.60	0	0.3s	+3	14°	21°
76	Tmp	199	2.521	14:24:44.42	14:24:44.69	0	0.3s	+3	6°	21°
77	Tmp	201	2.716	14:25:08.88	14:25:09.60	0	0.7s	+7	9°	21°
78	Tmp	201	3.622	14:26:32.51	14:26:31.84	0	0.7s	-7	19°	21°
79	Tmp	201	4.167	14:27:22.82	14:27:22.94	0	0.1s	+1	6°	21°
80	Tmp	202	4.370	14:27:41.55	14:27:43.53	0	2.0s	+20	23°	21°
81	Tmp	203	0.282	14:28:28.48	14:28:28.12	0	0.4s	-4	13°	21°
82	Tmp	205	0.514	14:28:59.75	14:29:00.50	0	0.8s	+8	10°	21°
83	Tmp	208	1.310	14:44:30.84	14:44:31.24	0	0.4s	+4	17°	21°
84	Tmp	208	1.816	14:45:17.55	14:45:17.38	0	0.2s	-2	8°	21°
85	Tmp	212	4.278	14:50:01.62	14:50:01.64	0	0.0s	+0	2°	21°
86	Tmp	212	6.137	14:53:44.70	14:53:46.35	0	1.7s	+17	20°	21°

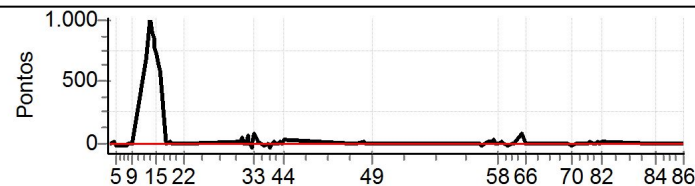
Num	94	Pen	0	PCZ	4	Total PP	7622	Col. Final	21°
-----	----	-----	---	-----	---	----------	------	------------	-----



N	u	m	95 / Cezar Pamplona / Mateus Wieser Pamplona									
			Cat / NL / Largada		Junior / 95 / 11:35:00							
			Blumenau					PAJEIRO				
PC	TP	TRC	KmPC	Ideal	Passagem	Pen	Erro	Pontos	NoPC	AtePC		
1	Tmp	4	0.434	12:00:52.12	12:00:52.27	0	0.2s	+2	5°	5°		
2	Tmp	6	0.643	12:01:20.76	12:01:20.85	0	0.1s	+1	5°	5°		
3	Tmp	7	0.820	12:01:42.76	12:01:43.08	0	0.3s	+3	4°	2°		
4	Tmp	9	1.287	12:02:43.13	12:02:44.08	0	1.0s	+10	19°	2°		
5	Tmp	10	1.638	12:03:30.91	12:03:28.78	0	2.1s	[-21]	23°	6°		
6	Tmp	14	2.081	12:04:55.71	12:04:54.35	0	1.4s	-14	22°	10°		
7	Tmp	15	0.178	12:06:05.64	12:06:03.45	0	2.2s	[-22]	27°	17°		
8	Tmp	17	0.547	12:06:58.88	12:06:58.52	0	0.4s	-4	12°	15°		
9	Tmp	18	1.025	12:08:17.28	12:08:17.08	0	0.2s	-2	6°	13°		
10	Tmp	24	1.673	12:12:14.96	12:13:22.90	0	1m07s	+679	35°	18°		
11	Tmp	27	2.329	12:13:24.08	12:15:05.53	0	1m41s	[+1015]	35°	31°		
12	Tmp	28	2.715	12:14:03.91	12:15:33.72	0	1m29s	+898	35°	33°		
13	Tmp	30	2.963	12:14:32.60	12:15:57.40	0	1m24s	+848	35°	34°		
14	Tmp	33	3.157	12:14:59.82	12:16:18.89	0	1m19s	+791	33°	33°		
15	Tmp	35	3.386	12:15:31.96	12:16:44.93	0	1m13s	+730	33°	33°		
16	Tmp	37	3.510	12:15:52.37	12:16:57.48	0	1m05s	+651	33°	32°		
17	Tmp	39	3.690	12:16:16.64	12:17:15.66	0	59.0s	+590	33°	32°		
18	Tmp	44	0.402	12:18:32.69	12:18:33.29	0	0.6s	+6	13°	32°		
19	Tmp	46	1.051	12:19:34.29	12:19:35.34	0	1.1s	+11	24°	32°		
20	Tmp	46	1.497	12:20:22.94	12:20:23.53	0	0.6s	+6	13°	32°		
21	Tmp	48	2.192	12:21:54.71	12:21:54.78	0	0.1s	+1	3°	32°		
22	Tmp	51	3.217	12:24:03.52	12:24:03.35	0	0.2s	-2	5°	32°		
23	Tmp	60	0.209	12:40:48.58	12:40:50.82	0	2.2s	[+22]	16°	32°		
24	Tmp	60	0.333	12:41:05.11	12:41:09.14	0	4.0s	+40	4°	29°		
25	Tmp	60	0.581	12:41:38.18	12:41:38.58	0	0.4s	+4	1°	29°		
26	Tmp	61	0.715	12:41:56.04	12:41:55.96	0	0.1s	-1	1°	29°		
27	Pass	63	0.928	12:42:29.24	12:42:31.11	0	1.9s	+0	13°	29°		
28	Tmp	67	1.012	12:42:50.18	12:42:56.04	0	5.9s	+59	13°	29°		
29	Tmp	68	1.178	12:43:20.95	12:43:20.36	0	0.6s	-6	5°	28°		
30	Pass	69	1.283	12:43:41.09	12:42:55.92	0	45.2s	+0	13°	28°		
31	Tmp	71	1.444	12:44:12.16	12:44:09.21	0	3.0s	[-30]	18°	28°		
32	Tmp	71	1.520	12:44:25.19	12:44:25.64	0	0.5s	+5	8°	27°		
33	Tmp	73	1.653	12:44:49.45	12:44:56.77	0	7.3s	+73	23°	26°		
34	Tmp	81	0.161	12:46:15.89	12:46:17.32	0	1.4s	+14	16°	25°		
35	Tmp	88	0.729	12:48:05.11	12:48:03.43	0	1.7s	-17	14°	23°		
36	Tmp	92	1.081	12:49:13.53	12:49:12.76	0	0.8s	-8	8°	23°		
37	Tmp	97	0.053	12:50:00.06	12:49:56.63	0	3.4s	-34	18°	22°		
38	Tmp	98	0.141	12:50:15.48	12:50:14.69	0	0.8s	-8	12°	21°		
39	Tmp	100	0.326	12:50:44.71	12:50:46.00	0	1.3s	+13	13°	21°		
40	Tmp	102	0.463	12:51:15.07	12:51:15.00	0	0.1s	-1	3°	20°		
41	Tmp	106	0.717	12:52:04.43	12:52:04.32	0	0.1s	-1	1°	19°		
42	Tmp	107	0.898	12:52:32.08	12:52:33.48	0	1.4s	+14	13°	17°		
43	Pass	114	1.185	12:53:34.92	12:53:34.78	0	0.1s	+0	13°	17°		
44	Tmp	117	1.404	12:54:09.90	12:54:13.83	0	3.9s	+39	17°	17°		
45	Tmp	120	0.241	13:15:00.91	13:15:01.39	0	0.5s	+5	13°	17°		
46	Tmp	121	0.561	13:15:28.23	13:15:28.25	0	0.0s	+0	2°	17°		
47	Tmp	124	0.106	13:18:17.99	13:18:19.73	0	1.7s	+17	18°	17°		
48	Tmp	125	0.623	13:18:57.55	13:18:57.21	0	0.3s	-3	10°	17°		
49	Tmp	131	1.775	13:20:50.87	13:20:50.91	0	0.0s	+0	1°	17°		
50	Tmp	140	1.484	13:51:02.25	13:51:02.56	0	0.3s	+3	13°	17°		
51	Tmp	143	0.409	13:52:24.54	13:52:24.63	0	0.1s	+1	6°	17°		
52	Tmp	143	0.701	13:52:56.39	13:52:56.37	0	0.0s	-0	1°	17°		
53	Tmp	144	1.040	13:53:36.18	13:53:35.23	0	1.0s	-10	23°	17°		
54	Tmp	147	2.313	13:55:51.68	13:55:52.40	0	0.7s	+7	16°	17°		
55	Tmp	151	2.958	13:57:06.08	13:57:06.90	0	0.8s	+8	12°	17°		
56	Tmp	152	3.143	13:57:25.41	13:57:28.32	0	2.9s	[+29]	16°	17°		
57	Tmp	154	3.485	13:58:03.53	13:58:04.05	0	0.5s	+5	9°	17°		
58	Tmp	155	3.738	13:58:39.53	13:58:39.15	0	0.4s	-4	3°	17°		
59	Tmp	160	4.238	13:59:55.99	13:59:57.04	0	1.1s	+11	16°	17°		
60	Tmp	160	4.384	14:00:17.89	14:00:17.12	0	0.8s	-8	7°	17°		
61	Tmp	161	4.543	14:00:36.09	14:00:35.55	0	0.5s	-5	13°	17°		

62	Tmp	162	4.960	14:01:31.18	14:01:30.04	0	1.1s	-11	18°	17°
63	Tmp	167	0.442	14:02:40.36	14:02:40.77	0	0.4s	+4	2°	17°
64	Tmp	169	0.837	14:03:27.12	14:03:26.55	0	0.6s	-6	13°	16°
65	Tmp	176	0.836	14:06:07.96	14:06:16.11	0	8.2s	+82	30°	16°
66	Tmp	177	1.219	14:06:58.85	14:06:59.24	0	0.4s	+4	6°	16°
67	Tmp	181	0.379	14:17:56.56	14:17:56.92	0	0.4s	+4	11°	16°
68	Tmp	183	0.875	14:18:49.32	14:18:48.81	0	0.5s	-5	16°	16°
69	Tmp	185	1.338	14:19:42.53	14:19:42.77	0	0.2s	+2	7°	16°
70	Tmp	188	1.985	14:20:57.59	14:20:56.19	0	1.4s	-14	27°	16°
72	Tmp	192	0.563	14:22:17.36	14:22:16.67	0	0.7s	-7	21°	16°
73	Tmp	195	1.255	14:23:33.53	14:23:32.67	0	0.9s	-9	23°	16°
74	Tmp	197	1.479	14:24:05.30	14:24:04.41	0	0.9s	-9	24°	16°
75	Tmp	198	1.626	14:24:19.29	14:24:18.55	0	0.7s	-7	23°	16°
76	Tmp	199	2.521	14:25:44.42	14:25:43.82	0	0.6s	-6	15°	16°
77	Tmp	201	2.716	14:26:08.88	14:26:09.90	0	1.0s	+10	14°	16°
78	Tmp	201	3.622	14:27:32.51	14:27:32.32	0	0.2s	-2	4°	16°
79	Tmp	201	4.167	14:28:22.82	14:28:22.92	0	0.1s	+1	5°	16°
80	Tmp	202	4.370	14:28:41.55	14:28:43.11	0	1.6s	+16	20°	16°
81	Tmp	203	0.282	14:29:28.48	14:29:28.52	0	0.0s	+0	1°	16°
82	Tmp	205	0.514	14:29:59.75	14:30:00.50	0	0.8s	+8	9°	16°
83	Tmp	208	1.310	14:45:30.84	14:45:31.35	0	0.5s	+5	24°	16°
84	Tmp	208	1.816	14:46:17.55	14:46:17.55	0	0.0s	+0	2°	16°
85	Tmp	212	4.278	14:51:01.62	14:51:00.83	0	0.8s	-8	20°	16°
86	Tmp	212	6.137	14:54:44.70	14:54:45.13	0	0.4s	+4	7°	16°

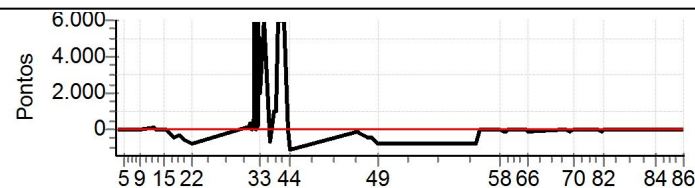
Num	95	Pen	0	PCZ	5	Total PP	5897	Col. Final	16°
-----	----	-----	---	-----	---	----------	------	------------	-----



N	u	m	97 / Eduardo Schwambach / Alire Junior Silva									
			Cat / NL / Largada		Junior / 97 / 11:37:00							
			Jaragua do Sul					Troller				
PC	TP	TRC	KmPC	Ideal	Passagem	Pen	Erro	Pontos	NoPC	AtePC		
1	Tmp	4	0.434	12:02:52.12	12:02:51.81	0	0.3s	-3	7°	7°		
2	Tmp	6	0.643	12:03:20.76	12:03:18.98	0	1.8s	-18	25°	15°		
3	Tmp	7	0.820	12:03:42.76	12:03:43.77	0	1.0s	+10	17°	19°		
4	Tmp	9	1.287	12:04:43.13	12:04:43.68	0	0.6s	+6	10°	14°		
5	Tmp	10	1.638	12:05:30.91	12:05:31.84	0	0.9s	+9	12°	15°		
6	Tmp	14	2.081	12:06:55.71	12:06:56.36	0	0.7s	+7	16°	14°		
7	Tmp	15	0.178	12:08:05.64	12:08:09.00	0	3.4s	+34	29°	19°		
8	Tmp	17	0.547	12:08:58.88	12:09:01.45	0	2.6s	+26	29°	25°		
9	Tmp	18	1.025	12:10:17.28	12:10:22.98	0	5.7s	+57	30°	25°		
10	Tmp	24	1.673	12:14:14.96	12:14:22.57	0	7.6s	+76	31°	26°		
11	Tmp	27	2.329	12:15:24.08	12:15:23.89	0	0.2s	-2	6°	25°		
12	Tmp	28	2.715	12:16:03.91	12:16:01.04	0	2.9s	[-29]	29°	26°		
13	Tmp	30	2.963	12:16:32.60	12:16:33.96	0	1.4s	+14	20°	26°		
14	Tmp	33	3.157	12:16:59.82	12:17:00.07	0	0.3s	+3	4°	26°		
15	Tmp	35	3.386	12:17:31.96	12:17:32.20	0	0.2s	+2	6°	22°		
16	Tmp	37	3.510	12:17:52.37	12:17:49.91	0	2.5s	[-25]	22°	22°		
17	Tmp	39	3.690	12:18:16.64	12:18:18.63	0	2.0s	+20	19°	23°		
18	Tmp	44	0.402	12:20:32.69	12:19:53.27	0	39.4s	-394	31°	24°		
19	Tmp	46	1.051	12:21:34.29	12:20:57.90	0	36.4s	-364	31°	24°		
20	Tmp	46	1.497	12:22:22.94	12:21:46.56	0	36.4s	-364	31°	28°		
21	Tmp	48	2.192	12:23:54.71	12:22:57.20	0	57.5s	-575	33°	29°		
22	Tmp	51	3.217	12:26:03.52	12:24:46.00	0	1m17s	-775	35°	29°		
23	Tmp	60	0.209	12:42:48.58	12:42:56.38	0	7.8s	+78	33°	29°		
24	Tmp	60	0.333	12:43:05.11	12:43:23.00	0	17.9s	+179	20°	27°		
25	Tmp	60	0.581	12:43:38.18	12:44:11.62	0	33.4s	+334	28°	27°		
26	Tmp	61	0.715	12:43:56.04	12:44:36.28	0	40.2s	+402	28°	27°		
27	Pass	63	0.928	12:44:29.24	12:45:42.10	0	1m12s	+0	12°	27°		
28	Tmp	67	1.012	12:44:50.18	12:45:58.00	0	1m07s	+678	34°	27°		
29	Tmp	68	1.178	12:45:20.95		0		+6000	36°	29°		
30	Pass	69	1.283	12:45:41.09	12:45:57.72	0	16.6s	+0	12°	29°		
31	Tmp	71	1.444	12:46:12.16	12:46:33.51	0	21.4s	+214	27°	29°		
32	Tmp	71	1.520	12:46:25.19		0		+6000	36°	31°		
33	Tmp	73	1.653	12:46:49.45	12:50:13.86	0	3m24s	+2044	35°	31°		
34	Tmp	81	0.161	12:48:15.89		0		+6000	35°	32°		
35	Tmp	88	0.729	12:50:05.11	12:48:58.46	0	1m06s	-667	24°	31°		
36	Tmp	92	1.081	12:51:13.53	12:52:55.22	0	1m41s	+1017	28°	31°		
37	Tmp	97	0.053	12:52:00.06	12:53:35.91	0	1m35s	+959	31°	31°		
38	Tmp	98	0.141	12:52:15.48		0		+6000	35°	33°		
39	Tmp	100	0.326	12:52:44.71		0		+6000	35°	33°		
40	Tmp	102	0.463	12:53:15.07		0		+6000	35°	34°		
41	Tmp	106	0.717	12:54:04.43		0		+6000	35°	34°		
42	Tmp	107	0.898	12:54:32.08		0		+6000	35°	34°		
43	Pass	114	1.185	12:55:34.92	12:53:44.21	0	1m50s	+0	12°	34°		
44	Tmp	117	1.404	12:56:09.90	12:54:20.75	0	1m49s	-1092	31°	34°		
45	Tmp	120	0.241	13:17:00.91	13:16:50.32	0	10.6s	-106	33°	33°		
46	Tmp	121	0.561	13:17:28.23	13:17:10.36	0	17.9s	-179	33°	33°		
47	Tmp	124	0.106	13:20:17.99	13:19:36.31	0	41.7s	-417	33°	33°		
48	Tmp	125	0.623	13:20:57.55	13:20:09.94	0	47.6s	-476	33°	33°		
49	Tmp	131	1.775	13:22:50.87	13:21:30.47	0	1m20s	-804	34°	33°		
50	Tmp	140	1.484	13:53:02.25	13:51:43.61	0	1m18s	-786	34°	33°		
51	Tmp	143	0.409	13:54:24.54	13:54:22.34	0	2.2s	-22	28°	33°		
52	Tmp	143	0.701	13:54:56.39	13:54:58.20	0	1.8s	+18	26°	33°		
53	Tmp	144	1.040	13:55:36.18	13:55:33.82	0	2.4s	-24	30°	33°		
54	Tmp	147	2.313	13:57:51.68	13:57:53.44	0	1.8s	+18	28°	33°		
55	Tmp	151	2.958	13:59:06.08	13:59:06.34	0	0.3s	+3	2°	33°		
56	Tmp	152	3.143	13:59:25.41	13:59:29.54	0	4.1s	+41	22°	33°		
57	Tmp	154	3.485	14:00:03.53	14:00:09.39	0	5.9s	+59	28°	33°		
58	Tmp	155	3.738	14:00:39.53	14:00:38.85	0	0.7s	-7	8°	33°		
59	Tmp	160	4.238	14:01:55.99	14:01:48.97	0	7.0s	-70	31°	33°		
60	Tmp	160	4.384	14:02:17.89	14:02:13.19	0	4.7s	-47	30°	33°		
61	Tmp	161	4.543	14:02:36.09	14:02:36.17	0	0.1s	+1	1°	33°		

62	Tmp	162	4.960	14:03:31.18	14:03:30.20	0	1.0s	-10	15°	33°
63	Tmp	167	0.442	14:04:40.36	14:04:42.82	0	2.5s	[+25]	20°	33°
64	Tmp	169	0.837	14:05:27.12	14:05:25.94	0	1.2s	-12	27°	33°
65	Tmp	176	0.836	14:08:07.96	14:08:13.00	0	5.0s	+50	27°	33°
66	Tmp	177	1.219	14:08:58.85	14:08:51.62	0	7.2s	-72	31°	33°
67	Tmp	181	0.379	14:19:56.56	14:19:55.63	0	0.9s	-9	19°	33°
68	Tmp	183	0.875	14:20:49.32	14:20:46.24	0	3.1s	-31	32°	33°
69	Tmp	185	1.338	14:21:42.53	14:21:35.60	0	6.9s	-69	32°	33°
70	Tmp	188	1.985	14:22:57.59	14:22:55.70	0	1.9s	-19	29°	33°
72	Tmp	192	0.563	14:24:17.36	14:24:16.26	0	1.1s	-11	26°	33°
73	Tmp	195	1.255	14:25:33.53	14:25:31.45	0	2.1s	-21	29°	33°
74	Tmp	197	1.479	14:26:05.30	14:26:02.77	0	2.5s	[-25]	32°	33°
75	Tmp	198	1.626	14:26:19.29	14:26:18.78	0	0.5s	-5	18°	33°
76	Tmp	199	2.521	14:27:44.42	14:27:47.84	0	3.4s	+34	31°	33°
77	Tmp	201	2.716	14:28:08.88	14:28:09.10	0	0.2s	+2	3°	33°
78	Tmp	201	3.622	14:29:32.51	14:29:32.97	0	0.5s	+5	12°	33°
79	Tmp	201	4.167	14:30:22.82	14:30:23.93	0	1.1s	+11	22°	33°
80	Tmp	202	4.370	14:30:41.55	14:30:46.17	0	4.6s	+46	29°	33°
81	Tmp	203	0.282	14:31:28.48	14:31:24.26	0	4.2s	-42	30°	33°
82	Tmp	205	0.514	14:31:59.75	14:31:56.37	0	3.4s	-34	29°	33°
83	Tmp	208	1.310	14:47:30.84	14:47:31.67	0	0.8s	+8	26°	33°
84	Tmp	208	1.816	14:48:17.55	14:48:17.43	0	0.1s	-1	5°	33°
85	Tmp	212	4.278	14:53:01.62	14:53:00.03	0	1.6s	-16	29°	33°
86	Tmp	212	6.137	14:56:44.70	14:56:44.85	0	0.2s	+2	4°	33°

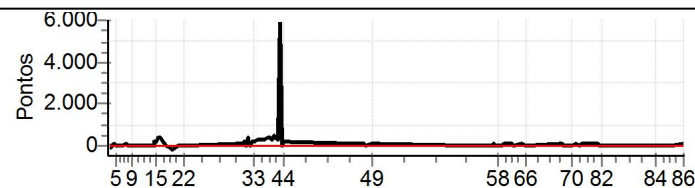
Num	97	Pen	0	PCZ	0	Total PP	59941	Col. Final	33°
-----	----	-----	---	-----	---	----------	-------	------------	-----



N	u	m	98 / Sidnei Brigido / Rafael Ewald									
			Cat / NL / Largada		Junior / 98 / 11:38:00							
			Jaragua do Sul					JEEP GRAND CHEROKEE LIMITED				
PC	TP	TRC	KmPC	Ideal	Passagem	Pen	Erro	Pontos	NoPC	AtePC		
1	Tmp	4	0.434	12:03:52.12	12:03:49.04	0	3.1s	-31	28°	32°		
2	Tmp	6	0.643	12:04:20.76	12:04:12.17	0	8.6s	-86	33°	33°		
3	Tmp	7	0.820	12:04:42.76	12:04:31.28	0	11.5s	-115	34°	34°		
4	Tmp	9	1.287	12:05:43.13	12:05:44.26	0	1.1s	+11	20°	33°		
5	Tmp	10	1.638	12:06:30.91	12:06:31.42	0	0.5s	+5	6°	32°		
6	Tmp	14	2.081	12:07:55.71	12:07:55.31	0	0.4s	-4	11°	31°		
7	Tmp	15	0.178	12:09:05.64	12:09:07.62	0	2.0s	+20	23°	30°		
8	Tmp	17	0.547	12:09:58.88	12:09:58.98	0	0.1s	+1	2°	29°		
9	Tmp	18	1.025	12:11:17.28	12:11:18.15	0	0.9s	+9	15°	29°		
10	Tmp	24	1.673	12:15:14.96	12:15:14.42	0	0.5s	-5	13°	28°		
11	Tmp	27	2.329	12:16:24.08	12:16:23.21	0	0.9s	-9	22°	27°		
12	Tmp	28	2.715	12:17:03.91	12:17:03.59	0	0.3s	-3	8°	27°		
13	Tmp	30	2.963	12:17:32.60	12:17:32.19	0	0.4s	-4	7°	27°		
14	Tmp	33	3.157	12:17:59.82	12:18:15.45	0	15.6s	+156	27°	27°		
15	Tmp	35	3.386	12:18:31.96	12:18:46.84	0	14.9s	+149	27°	24°		
16	Tmp	37	3.510	12:18:52.37	12:19:30.35	0	38.0s	+380	30°	25°		
17	Tmp	39	3.690	12:19:16.64	12:19:51.39	0	34.8s	+348	31°	26°		
18	Tmp	44	0.402	12:21:32.69	12:21:31.81	0	0.9s	-9	19°	26°		
19	Tmp	46	1.051	12:22:34.29	12:22:18.56	0	15.7s	-157	30°	25°		
20	Tmp	46	1.497	12:23:22.94	12:22:59.68	0	23.3s	-233	30°	27°		
21	Tmp	48	2.192	12:24:54.71	12:24:50.59	0	4.1s	-41	28°	27°		
22	Tmp	51	3.217	12:27:03.52	12:27:04.26	0	0.7s	+7	14°	27°		
23	Tmp	60	0.209	12:43:48.58	12:43:51.18	0	2.6s	[+26]	20°	27°		
24	Tmp	60	0.333	12:44:05.11	12:44:15.20	0	10.1s	+101	12°	25°		
25	Tmp	60	0.581	12:44:38.18	12:44:57.31	0	19.1s	+191	21°	25°		
26	Tmp	61	0.715	12:44:56.04	12:45:16.10	0	20.1s	+201	17°	26°		
27	Pass	63	0.928	12:45:29.24	12:46:11.47	0	42.2s	+0	11°	26°		
28	Tmp	67	1.012	12:45:50.18	12:46:24.63	0	34.5s	+345	29°	26°		
29	Tmp	68	1.178	12:46:20.95	12:46:49.13	0	28.2s	+282	26°	25°		
30	Pass	69	1.283	12:46:41.09	12:46:24.51	0	16.6s	+0	11°	25°		
31	Tmp	71	1.444	12:47:12.16	12:47:30.39	0	18.2s	+182	26°	24°		
32	Tmp	71	1.520	12:47:25.19	12:47:42.92	0	17.7s	+177	24°	23°		
33	Tmp	73	1.653	12:47:49.45	12:48:04.97	0	15.5s	+155	25°	23°		
34	Tmp	81	0.161	12:49:15.89	12:49:41.40	0	25.5s	+255	25°	22°		
35	Tmp	88	0.729	12:51:05.11	12:51:26.50	0	21.4s	+214	22°	20°		
36	Tmp	92	1.081	12:52:13.53	12:52:48.23	0	34.7s	+347	21°	20°		
37	Tmp	97	0.053	12:53:00.06	12:53:32.48	0	32.4s	+324	23°	20°		
38	Tmp	98	0.141	12:53:15.48	12:53:44.60	0	29.1s	+291	23°	20°		
39	Tmp	100	0.326	12:53:44.71	12:54:27.37	0	42.7s	[+427]	22°	19°		
40	Tmp	102	0.463	12:54:15.07	12:54:49.18	0	34.1s	+341	22°	18°		
41	Tmp	106	0.717	12:55:04.43	12:55:30.22	0	25.8s	+258	20°	18°		
42	Tmp	107	0.898	12:55:32.08		0		+6000	34°	24°		
43	Pass	114	1.185	12:56:34.92	12:56:52.87	0	18.0s	+0	11°	24°		
44	Tmp	117	1.404	12:57:09.90	12:57:30.39	0	20.5s	+205	20°	24°		
45	Tmp	120	0.241	13:18:00.91	13:18:07.35	0	6.4s	+64	31°	24°		
46	Tmp	121	0.561	13:18:28.23	13:18:31.08	0	2.9s	[+29]	28°	24°		
47	Tmp	124	0.106	13:21:17.99	13:21:20.72	0	2.7s	[+27]	25°	24°		
48	Tmp	125	0.623	13:21:57.55	13:21:55.53	0	2.0s	-20	27°	24°		
49	Tmp	131	1.775	13:23:50.87	13:23:52.12	0	1.3s	+13	26°	24°		
50	Tmp	140	1.484	13:54:02.25	13:54:01.87	0	0.4s	-4	16°	24°		
51	Tmp	143	0.409	13:55:24.54	13:55:25.10	0	0.6s	+6	14°	24°		
52	Tmp	143	0.701	13:55:56.39	13:55:57.22	0	0.8s	+8	17°	24°		
53	Tmp	144	1.040	13:56:36.18	13:56:36.39	0	0.2s	+2	6°	24°		
54	Tmp	147	2.313	13:58:51.68	13:58:52.54	0	0.9s	+9	23°	24°		
55	Tmp	151	2.958	14:00:06.08	14:00:06.24	0	0.2s	+2	1°	24°		
56	Tmp	152	3.143	14:00:25.41	14:00:29.26	0	3.9s	+39	20°	24°		
57	Tmp	154	3.485	14:01:03.53	14:01:04.19	0	0.7s	+7	13°	24°		
58	Tmp	155	3.738	14:01:39.53	14:01:36.57	0	3.0s	[-30]	24°	24°		
59	Tmp	160	4.238	14:02:55.99	14:02:55.37	0	0.6s	-6	7°	24°		
60	Tmp	160	4.384	14:03:17.89	14:03:20.16	0	2.3s	[+23]	20°	24°		
61	Tmp	161	4.543	14:03:36.09	14:03:37.28	0	1.2s	+12	22°	24°		

62	Tmp	162	4.960	14:04:31.18	14:04:33.11	0	1.9s	+19	24°	24°
63	Tmp	167	0.442	14:05:40.36	14:05:44.34	0	4.0s	+40	25°	24°
64	Tmp	169	0.837	14:06:27.12	14:06:27.84	0	0.7s	+7	18°	24°
65	Tmp	176	0.836	14:09:07.96	14:09:09.39	0	1.4s	+14	17°	24°
66	Tmp	177	1.219	14:09:58.85	14:09:57.32	0	1.5s	-15	26°	24°
67	Tmp	181	0.379	14:20:56.56	14:20:58.09	0	1.5s	+15	27°	24°
68	Tmp	183	0.875	14:21:49.32	14:21:49.90	0	0.6s	+6	21°	24°
69	Tmp	185	1.338	14:22:42.53	14:22:43.04	0	0.5s	+5	13°	24°
70	Tmp	188	1.985	14:23:57.59	14:23:58.42	0	0.8s	+8	18°	24°
72	Tmp	192	0.563	14:25:17.36	14:25:20.84	0	3.5s	+35	29°	24°
73	Tmp	195	1.255	14:26:33.53	14:26:33.76	0	0.2s	+2	8°	24°
74	Tmp	197	1.479	14:27:05.30	14:27:06.52	0	1.2s	+12	26°	24°
75	Tmp	198	1.626	14:27:19.29	14:27:20.41	0	1.1s	+11	26°	24°
76	Tmp	199	2.521	14:28:44.42	14:28:46.68	0	2.3s	+23	28°	24°
77	Tmp	201	2.716	14:29:08.88	14:29:11.02	0	2.1s	+21	28°	24°
78	Tmp	201	3.622	14:30:32.51	14:30:34.84	0	2.3s	+23	31°	24°
79	Tmp	201	4.167	14:31:22.82	14:31:24.73	0	1.9s	+19	31°	24°
80	Tmp	202	4.370	14:31:41.55	14:31:45.08	0	3.5s	+35	28°	24°
81	Tmp	203	0.282	14:32:28.48	14:32:27.12	0	1.4s	-14	22°	24°
82	Tmp	205	0.514	14:32:59.75	14:32:58.29	0	1.5s	-15	22°	24°
83	Tmp	208	1.310	14:48:30.84	14:48:31.17	0	0.3s	+3	14°	24°
84	Tmp	208	1.816	14:49:17.55	14:49:17.50	0	0.1s	-1	4°	24°
85	Tmp	212	4.278	14:54:01.62	14:54:02.16	0	0.5s	+5	14°	24°
86	Tmp	212	6.137	14:57:44.70	14:57:46.08	0	1.4s	+14	19°	24°

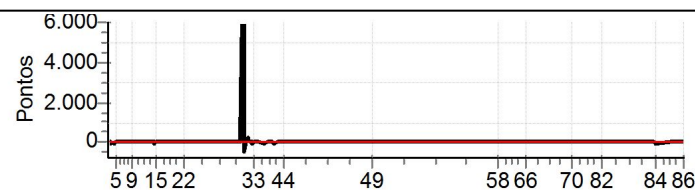
Num	98	Pen	0	PCZ	0	Total PP	12206	Col. Final	24°
-----	----	-----	---	-----	---	----------	-------	------------	-----



N	u	m	99 / Fernando Rabock / Jonas Uber									
			Cat / NL / Largada		Junior / 99 / 11:39:00							
			Jaragua do Sul					Troller				
PC	TP	TRC	KmPC	Ideal	Passagem	Pen	Erro	Pontos	NoPC	AtePC		
1	Tmp	4	0.434	12:04:52.12	12:04:52.00	0	0.1s	-1	2°	2°		
2	Tmp	6	0.643	12:05:20.76	12:05:19.16	0	1.6s	-16	22°	10°		
3	Tmp	7	0.820	12:05:42.76	12:05:43.42	0	0.7s	+7	14°	13°		
4	Tmp	9	1.287	12:06:43.13	12:06:41.41	0	1.7s	[-17]	26°	18°		
5	Tmp	10	1.638	12:07:30.91	12:07:30.82	0	0.1s	-1	1°	12°		
6	Tmp	14	2.081	12:08:55.71	12:08:55.73	0	0.0s	+0	1°	8°		
7	Tmp	15	0.178	12:10:05.64	12:10:05.78	0	0.1s	+1	2°	5°		
8	Tmp	17	0.547	12:10:58.88	12:10:58.34	0	0.5s	-5	14°	5°		
9	Tmp	18	1.025	12:12:17.28	12:12:17.11	0	0.2s	-2	5°	3°		
10	Tmp	24	1.673	12:16:14.96	12:16:14.70	0	0.3s	-3	8°	3°		
11	Tmp	27	2.329	12:17:24.08	12:17:24.54	0	0.5s	+5	15°	3°		
12	Tmp	28	2.715	12:18:03.91	12:18:03.28	0	0.6s	-6	19°	3°		
13	Tmp	30	2.963	12:18:32.60	12:18:32.16	0	0.4s	-4	6°	4°		
14	Tmp	33	3.157	12:18:59.82	12:18:57.10	0	2.7s	[-27]	20°	6°		
15	Tmp	35	3.386	12:19:31.96	12:19:31.21	0	0.8s	-8	13°	6°		
16	Tmp	37	3.510	12:19:52.37	12:19:51.61	0	0.8s	-8	14°	6°		
17	Tmp	39	3.690	12:20:16.64	12:20:25.33	0	8.7s	+87	25°	7°		
18	Tmp	44	0.402	12:22:32.69	12:22:31.48	0	1.2s	-12	26°	8°		
19	Tmp	46	1.051	12:23:34.29	12:23:34.32	0	0.0s	+0	1°	8°		
20	Tmp	46	1.497	12:24:22.94	12:24:22.88	0	0.1s	-1	4°	8°		
21	Tmp	48	2.192	12:25:54.71	12:25:54.59	0	0.1s	-1	2°	7°		
22	Tmp	51	3.217	12:28:03.52	12:28:03.48	0	0.0s	-0	1°	6°		
23	Tmp	60	0.209	12:44:48.58	12:44:51.31	0	2.7s	[+27]	21°	8°		
24	Tmp	60	0.333	12:45:05.11		0		+6000	36°	30°		
25	Tmp	60	0.581	12:45:38.18		0		+6000	36°	31°		
26	Tmp	61	0.715	12:45:56.04	12:45:09.39	0	46.7s	-467	33°	31°		
27	Pass	63	0.928	12:46:29.24	12:46:42.05	0	12.8s	+0	10°	31°		
28	Tmp	67	1.012	12:46:50.18	12:47:10.57	0	20.4s	[+204]	23°	31°		
29	Tmp	68	1.178	12:47:20.95	12:47:32.50	0	11.6s	+116	20°	31°		
30	Pass	69	1.283	12:47:41.09	12:47:10.49	0	30.6s	+0	10°	31°		
31	Tmp	71	1.444	12:48:12.16	12:48:11.83	0	0.3s	-3	4°	31°		
32	Tmp	71	1.520	12:48:25.19	12:48:23.71	0	1.5s	-15	17°	29°		
33	Tmp	73	1.653	12:48:49.45	12:48:50.98	0	1.5s	+15	15°	29°		
34	Tmp	81	0.161	12:50:15.89	12:50:23.32	0	7.4s	+74	20°	29°		
35	Tmp	88	0.729	12:52:05.11	12:52:03.68	0	1.4s	-14	11°	29°		
36	Tmp	92	1.081	12:53:13.53	12:53:15.80	0	2.3s	[+23]	14°	27°		
37	Tmp	97	0.053	12:54:00.06	12:54:00.37	0	0.3s	+3	5°	27°		
38	Tmp	98	0.141	12:54:15.48	12:54:14.30	0	1.2s	-12	15°	26°		
39	Tmp	100	0.326	12:54:44.71	12:54:43.11	0	1.6s	-16	16°	26°		
40	Tmp	102	0.463	12:55:15.07	12:55:12.44	0	2.6s	[-26]	17°	26°		
41	Tmp	106	0.717	12:56:04.43	12:56:03.26	0	1.2s	-12	16°	26°		
42	Tmp	107	0.898	12:56:32.08	12:56:31.64	0	0.4s	-4	4°	26°		
43	Pass	114	1.185	12:57:34.92	12:57:35.44	0	0.5s	+0	10°	26°		
44	Tmp	117	1.404	12:58:09.90	12:58:10.92	0	1.0s	+10	11°	26°		
45	Tmp	120	0.241	13:19:00.91	13:19:01.83	0	0.9s	+9	21°	26°		
46	Tmp	121	0.561	13:19:28.23	13:19:28.24	0	0.0s	+0	1°	26°		
47	Tmp	124	0.106	13:22:17.99	13:22:19.22	0	1.2s	+12	15°	25°		
48	Tmp	125	0.623	13:22:57.55	13:22:58.42	0	0.9s	+9	22°	25°		
49	Tmp	131	1.775	13:24:50.87	13:24:50.68	0	0.2s	-2	6°	25°		
50	Tmp	140	1.484	13:55:02.25	13:55:02.09	0	0.2s	-2	10°	25°		
51	Tmp	143	0.409	13:56:24.54	13:56:24.64	0	0.1s	+1	5°	25°		
52	Tmp	143	0.701	13:56:56.39	13:56:56.57	0	0.2s	+2	5°	25°		
53	Tmp	144	1.040	13:57:36.18	13:57:35.34	0	0.8s	-8	20°	25°		
54	Tmp	147	2.313	13:59:51.68	13:59:51.00	0	0.7s	-7	15°	25°		
55	Tmp	151	2.958	14:01:06.08	14:01:07.41	0	1.3s	+13	19°	25°		
56	Tmp	152	3.143	14:01:25.41	14:01:26.93	0	1.5s	+15	3°	25°		
57	Tmp	154	3.485	14:02:03.53	14:02:03.82	0	0.3s	+3	5°	25°		
58	Tmp	155	3.738	14:02:39.53	14:02:38.92	0	0.6s	-6	5°	25°		
59	Tmp	160	4.238	14:03:55.99	14:03:55.03	0	1.0s	-10	12°	25°		
60	Tmp	160	4.384	14:04:17.89	14:04:17.65	0	0.2s	-2	1°	25°		
61	Tmp	161	4.543	14:04:36.09	14:04:36.87	0	0.8s	+8	16°	25°		

62	Tmp	162	4.960	14:05:31.18	14:05:31.00	0	0.2s	-2	2°	25°
63	Tmp	167	0.442	14:06:40.36	14:06:41.68	0	1.3s	+13	10°	25°
64	Tmp	169	0.837	14:07:27.12	14:07:26.89	0	0.2s	-2	4°	25°
65	Tmp	176	0.836	14:10:07.96	14:10:08.38	0	0.4s	+4	7°	25°
66	Tmp	177	1.219	14:10:58.85	14:10:58.24	0	0.6s	-6	9°	25°
67	Tmp	181	0.379	14:21:56.56	14:22:00.80	0	4.2s	+42	33°	25°
68	Tmp	183	0.875	14:22:49.32	14:22:49.75	0	0.4s	+4	12°	25°
69	Tmp	185	1.338	14:23:42.53	14:23:42.67	0	0.1s	+1	4°	25°
70	Tmp	188	1.985	14:24:57.59	14:24:56.90	0	0.7s	-7	16°	25°
72	Tmp	192	0.563	14:26:17.36	14:26:16.38	0	1.0s	-10	25°	25°
73	Tmp	195	1.255	14:27:33.53	14:27:34.24	0	0.7s	+7	19°	25°
74	Tmp	197	1.479	14:28:05.30	14:28:05.73	0	0.4s	+4	14°	25°
75	Tmp	198	1.626	14:28:19.29	14:28:20.64	0	1.4s	+14	30°	25°
76	Tmp	199	2.521	14:29:44.42	14:29:45.70	0	1.3s	+13	22°	25°
77	Tmp	201	2.716	14:30:08.88	14:30:09.14	0	0.3s	+3	4°	25°
78	Tmp	201	3.622	14:31:32.51	14:31:31.88	0	0.6s	-6	15°	25°
79	Tmp	201	4.167	14:32:22.82	14:32:22.28	0	0.5s	-5	15°	25°
80	Tmp	202	4.370	14:32:41.55	14:32:41.17	0	0.4s	-4	7°	25°
81	Tmp	203	0.282	14:33:28.48	14:33:28.15	0	0.3s	-3	10°	25°
82	Tmp	205	0.514	14:33:59.75	14:34:00.15	0	0.4s	+4	3°	25°
83	Tmp	208	1.310	14:49:30.84	14:49:30.96	0	0.1s	+1	4°	25°
84	Tmp	208	1.816	14:50:17.55	14:50:16.07	0	1.5s	-15	32°	25°
85	Tmp	212	4.278	14:55:01.62	14:55:01.64	0	0.0s	+0	1°	25°
86	Tmp	212	6.137	14:58:44.70	14:58:45.16	0	0.5s	+5	9°	25°

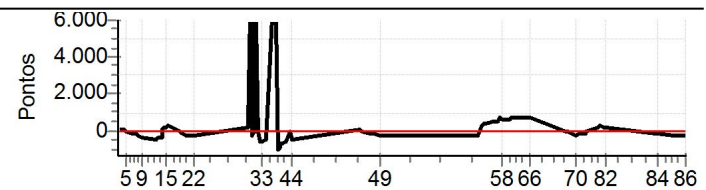
Num	99	Pen	0	PCZ	5	Total PP	13213	Col. Final	25°
-----	----	-----	---	-----	---	----------	-------	------------	-----



N u m	100 / Maykon Alessandro Dalpiaz / _									
	32°		Cat / NL / Largada		Junior / 100 / 11:40:00					
	Jaragua do Sul				SUZUKI JIMNY					
PC	TP	TRC	KmPC	Ideal	Passagem	Pen	Erro	Pontos	NoPC	AtePC
1	Tmp	4	0.434	12:05:52.12	12:06:02.64	0	10.5s	+105	34°	31°
2	Tmp	6	0.643	12:06:20.76	12:06:25.12	0	4.4s	+44	30°	30°
3	Tmp	7	0.820	12:06:42.76	12:06:48.16	0	5.4s	+54	30°	30°
4	Tmp	9	1.287	12:07:43.13	12:07:43.97	0	0.8s	[+8]	15°	28°
5	Tmp	10	1.638	12:08:30.91	12:08:28.59	0	2.3s	[-23]	24°	29°
6	Tmp	14	2.081	12:09:55.71	12:09:39.39	0	16.3s	-163	32°	32°
7	Tmp	15	0.178	12:11:05.64	12:10:46.02	0	19.6s	-196	33°	32°
8	Tmp	17	0.547	12:11:58.88	12:11:26.93	0	32.0s	-320	34°	32°
9	Tmp	18	1.025	12:13:17.28	12:12:35.88	0	41.4s	-414	34°	33°
10	Tmp	24	1.673	12:17:14.96	12:16:25.29	0	49.7s	-497	33°	34°
11	Tmp	27	2.329	12:18:24.08	12:17:49.32	0	34.8s	-348	33°	34°
12	Tmp	28	2.715	12:19:03.91	12:18:28.51	0	35.4s	-354	33°	34°
13	Tmp	30	2.963	12:19:32.60	12:19:38.41	0	5.8s	+58	28°	33°
14	Tmp	33	3.157	12:19:59.82	12:20:14.21	0	14.4s	+144	26°	32°
15	Tmp	35	3.386	12:20:31.96	12:20:54.29	0	22.3s	+223	29°	31°
16	Tmp	37	3.510	12:20:52.37	12:21:16.50	0	24.1s	+241	28°	31°
17	Tmp	39	3.690	12:21:16.64	12:21:47.58	0	30.9s	+309	28°	31°
18	Tmp	44	0.402	12:23:32.69	12:23:36.31	0	3.6s	+36	30°	31°
19	Tmp	46	1.051	12:24:34.29	12:24:28.32	0	6.0s	-60	29°	31°
20	Tmp	46	1.497	12:25:22.94	12:25:12.35	0	10.6s	-106	29°	31°
21	Tmp	48	2.192	12:26:54.71	12:26:26.14	0	28.6s	-286	30°	31°
22	Tmp	51	3.217	12:29:03.52	12:28:37.64	0	25.9s	-259	32°	31°
23	Tmp	60	0.209	12:45:48.58	12:46:00.36	0	11.8s	+118	34°	31°
24	Tmp	60	0.333	12:46:05.11		0		+6000	35°	32°
25	Tmp	60	0.581	12:46:38.18		0		+6000	35°	33°
26	Tmp	61	0.715	12:46:56.04	12:46:27.74	0	28.3s	-283	24°	33°
27	Pass	63	0.928	12:47:29.24	12:47:20.55	0	8.7s	+0	9°	33°
28	Tmp	67	1.012	12:47:50.18	12:47:43.14	0	7.0s	-70	16°	33°
29	Tmp	68	1.178	12:48:20.95		0		+6000	35°	33°
30	Pass	69	1.283	12:48:41.09	12:47:43.00	0	58.1s	+0	9°	33°
31	Tmp	71	1.444	12:49:12.16	12:48:16.52	0	55.6s	-556	33°	33°
32	Tmp	71	1.520	12:49:25.19	12:48:29.00	0	56.2s	-562	31°	33°
33	Tmp	73	1.653	12:49:49.45	12:48:54.85	0	54.6s	-546	32°	33°
34	Tmp	81	0.161	12:51:15.89	12:50:31.08	0	44.8s	-448	28°	33°
35	Tmp	88	0.729	12:53:05.11		0		+6000	35°	34°
36	Tmp	92	1.081	12:54:13.53		0		+6000	35°	34°
37	Tmp	97	0.053	12:55:00.06	12:53:15.95	0	1m44s	-1041	32°	34°
38	Tmp	98	0.141	12:55:15.48	12:53:37.42	0	1m38s	-981	30°	34°
39	Tmp	100	0.326	12:55:44.71	12:54:37.00	0	1m07s	-677	23°	34°
40	Tmp	102	0.463	12:56:15.07	12:55:01.64	0	1m13s	-734	25°	32°
41	Tmp	106	0.717	12:57:04.43	12:56:05.97	0	58.5s	-585	22°	31°
42	Tmp	107	0.898	12:57:32.08	12:56:36.71	0	55.4s	-554	21°	30°
43	Pass	114	1.185	12:58:34.92	12:57:49.46	0	45.5s	+0	9°	30°
44	Tmp	117	1.404	12:59:09.90	12:58:22.86	0	47.0s	-470	23°	30°
45	Tmp	120	0.241	13:20:00.91	13:20:02.51	0	1.6s	[+16]	27°	30°
46	Tmp	121	0.561	13:20:28.23	13:20:24.75	0	3.5s	-35	29°	30°
47	Tmp	124	0.106	13:23:17.99	13:22:57.50	0	20.5s	-205	32°	30°
48	Tmp	125	0.623	13:23:57.55	13:23:40.00	0	17.6s	-176	32°	30°
49	Tmp	131	1.775	13:25:50.87	13:25:25.76	0	25.1s	-251	32°	30°
50	Tmp	140	1.484	13:56:02.25	13:55:37.28	0	25.0s	-250	32°	30°
51	Tmp	143	0.409	13:57:24.54	13:57:48.59	0	24.1s	+241	33°	30°
52	Tmp	143	0.701	13:57:56.39	13:58:32.91	0	36.5s	+365	33°	30°
53	Tmp	144	1.040	13:58:36.18	13:59:11.22	0	35.0s	+350	33°	30°
54	Tmp	147	2.313	14:00:51.68	14:01:41.11	0	49.4s	+494	32°	30°
55	Tmp	151	2.958	14:02:06.08	14:02:54.11	0	48.0s	+480	32°	30°
56	Tmp	152	3.143	14:02:25.41	14:03:16.75	0	51.3s	+513	33°	30°
57	Tmp	154	3.485	14:03:03.53	14:04:10.72	0	1m07s	+672	34°	30°
58	Tmp	155	3.738	14:03:39.53	14:04:42.00	0	1m02s	+625	34°	30°
59	Tmp	160	4.238	14:04:55.99	14:06:01.43	0	1m05s	+654	34°	30°
60	Tmp	160	4.384	14:05:17.89	14:06:23.89	0	1m06s	+660	34°	30°
61	Tmp	161	4.543	14:05:36.09	14:06:41.48	0	1m05s	+654	34°	30°

62	Tmp	162	4.960	14:06:31.18	14:07:41.24	0	1m10s	+701	34°	30°
63	Tmp	167	0.442	14:07:40.36	14:08:56.55	0	1m16s	[+762]	34°	31°
64	Tmp	169	0.837	14:08:27.12	14:09:37.29	0	1m10s	+702	34°	31°
65	Tmp	176	0.836	14:11:07.96	14:12:17.26	0	1m09s	+693	34°	32°
66	Tmp	177	1.219	14:11:58.85	14:13:07.38	0	1m08s	+685	34°	32°
67	Tmp	181	0.379	14:22:56.56	14:22:53.87	0	2.7s	[-27]	30°	32°
68	Tmp	183	0.875	14:23:49.32	14:23:42.60	0	6.7s	-67	33°	32°
69	Tmp	185	1.338	14:24:42.53	14:24:30.52	0	12.0s	-120	33°	32°
70	Tmp	188	1.985	14:25:57.59	14:25:35.92	0	21.7s	-217	33°	32°
72	Tmp	192	0.563	14:27:17.36	14:26:58.83	0	18.5s	-185	33°	32°
73	Tmp	195	1.255	14:28:33.53	14:28:16.34	0	17.2s	-172	33°	32°
74	Tmp	197	1.479	14:29:05.30	14:28:52.54	0	12.8s	-128	33°	32°
75	Tmp	198	1.626	14:29:19.29	14:29:12.06	0	7.2s	-72	33°	32°
76	Tmp	199	2.521	14:30:44.42	14:30:51.34	0	6.9s	+69	33°	32°
77	Tmp	201	2.716	14:31:08.88	14:31:15.84	0	7.0s	+70	33°	32°
78	Tmp	201	3.622	14:32:32.51	14:32:51.70	0	19.2s	+192	33°	32°
79	Tmp	201	4.167	14:33:22.82	14:33:46.12	0	23.3s	+233	33°	32°
80	Tmp	202	4.370	14:33:41.55	14:34:06.30	0	24.8s	+248	33°	32°
81	Tmp	203	0.282	14:34:28.48	14:34:43.68	0	15.2s	+152	33°	32°
82	Tmp	205	0.514	14:34:59.75	14:35:12.11	0	12.4s	+124	33°	32°
83	Tmp	208	1.310	14:50:30.84	14:50:12.87	0	18.0s	-180	33°	32°
84	Tmp	208	1.816	14:51:17.55	14:51:03.32	0	14.2s	-142	33°	32°
85	Tmp	212	4.278	14:56:01.62	14:55:33.41	0	28.2s	-282	33°	32°
86	Tmp	212	6.137	14:59:44.70	14:59:12.29	0	32.4s	-324	33°	32°

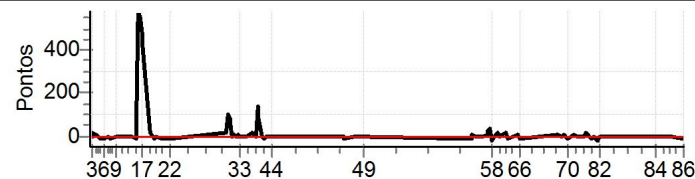
Num	100	Pen	0	PCZ	0	Total PP	54225	Col. Final	32°
-----	-----	-----	---	-----	---	----------	-------	------------	-----



N	101 / Marcos Gustavo Francio / Bruno Rozalen Tesser									
	u	110		Cat / NL / Largada		Junior / 101 / 11:41:00				
		m	110	Caçador		Suzuki Samurai				
PC	TP	TRC	KmPC	Ideal	Passagem	Pen	Erro	Pontos	NoPC	AtePC
1	Tmp	4	0.434	12:06:52.12	12:06:52.43	0	0.3s	+3	6°	6°
2	Tmp	6	0.643	12:07:20.76	12:07:20.80	0	0.0s	+0	1°	1°
3	Tmp	7	0.820	12:07:42.76	12:07:44.47	0	1.7s	+17	24°	3°
4	Tmp	9	1.287	12:08:43.13	12:08:43.60	0	0.5s	+5	8°	5°
5	Tmp	10	1.638	12:09:30.91	12:09:29.83	0	1.1s	-11	14°	8°
6	Tmp	14	2.081	12:10:55.71	12:10:54.52	0	1.2s	-12	21°	12°
7	Tmp	15	0.178	12:12:05.64	12:12:05.45	0	0.2s	-2	6°	9°
8	Tmp	17	0.547	12:12:58.88	12:12:58.17	0	0.7s	-7	16°	9°
9	Tmp	18	1.025	12:14:17.28	12:14:17.26	0	0.0s	-0	1°	6°
10	Tmp	24	1.673	12:18:14.96	12:18:14.69	0	0.3s	-3	7°	7°
11	Tmp	27	2.329	12:19:24.08	12:19:23.55	0	0.5s	-5	14°	6°
12	Tmp	28	2.715	12:20:03.91	12:20:03.30	0	0.6s	-6	18°	8°
13	Tmp	30	2.963	12:20:32.60	12:20:34.45	0	1.9s	[+19]	23°	9°
14	Tmp	33	3.157	12:20:59.82	12:21:56.91	0	57.1s	[+571]	32°	10°
15	Tmp	35	3.386	12:21:31.96	12:22:26.52	0	54.6s	+546	32°	28°
16	Tmp	37	3.510	12:21:52.37	12:22:39.00	0	46.6s	+466	32°	30°
17	Tmp	39	3.690	12:22:16.64	12:23:00.00	0	43.4s	+434	32°	30°
18	Tmp	44	0.402	12:24:32.69	12:24:34.70	0	2.0s	[+20]	29°	30°
19	Tmp	46	1.051	12:25:34.29	12:25:33.44	0	0.9s	-9	19°	30°
20	Tmp	46	1.497	12:26:22.94	12:26:22.57	0	0.4s	-4	8°	29°
21	Tmp	48	2.192	12:27:54.71	12:27:53.89	0	0.8s	-8	15°	28°
22	Tmp	51	3.217	12:30:03.52	12:30:02.33	0	1.2s	-12	24°	28°
23	Tmp	60	0.209	12:46:48.58	12:46:50.05	0	1.5s	+15	11°	28°
24	Tmp	60	0.333	12:47:05.11	12:47:15.03	0	9.9s	+99	10°	26°
25	Tmp	60	0.581	12:47:38.18	12:47:46.37	0	8.2s	+82	11°	26°
26	Tmp	61	0.715	12:47:56.04	12:48:02.73	0	6.7s	+67	10°	25°
27	Pass	63	0.928	12:48:29.24	12:48:32.81	0	3.6s	+0	8°	25°
28	Tmp	67	1.012	12:48:50.18	12:48:51.52	0	1.3s	+13	5°	24°
29	Tmp	68	1.178	12:49:20.95	12:49:21.14	0	0.2s	+2	2°	22°
30	Pass	69	1.283	12:49:41.09	12:48:51.43	0	49.7s	+0	8°	22°
31	Tmp	71	1.444	12:50:12.16	12:50:13.16	0	1.0s	+10	12°	22°
32	Tmp	71	1.520	12:50:25.19	12:50:25.41	0	0.2s	+2	5°	21°
33	Tmp	73	1.653	12:50:49.45	12:50:49.37	0	0.1s	-1	1°	20°
34	Tmp	81	0.161	12:52:15.89	12:52:15.97	0	0.1s	+1	2°	19°
35	Tmp	88	0.729	12:54:05.11	12:54:06.77	0	1.7s	+17	13°	17°
36	Tmp	92	1.081	12:55:13.53	12:55:13.66	0	0.1s	+1	1°	15°
37	Tmp	97	0.053	12:56:00.06	12:56:13.86	0	13.8s	+138	21°	15°
38	Tmp	98	0.141	12:56:15.48	12:56:24.85	0	9.4s	+94	22°	15°
39	Tmp	100	0.326	12:56:44.71	12:56:49.27	0	4.6s	+46	19°	15°
40	Tmp	102	0.463	12:57:15.07	12:57:15.06	0	0.0s	-0	1°	15°
41	Tmp	106	0.717	12:58:04.43	12:58:03.75	0	0.7s	-7	8°	14°
42	Tmp	107	0.898	12:58:32.08	12:58:32.47	0	0.4s	+4	3°	14°
43	Pass	114	1.185	12:59:34.92	12:59:31.53	0	3.4s	+0	8°	14°
44	Tmp	117	1.404	13:00:09.90	13:00:09.39	0	0.5s	-5	7°	13°
45	Tmp	120	0.241	13:21:00.91	13:21:00.91	0	0.0s	+0	2°	13°
46	Tmp	121	0.561	13:21:28.23	13:21:27.62	0	0.6s	-6	21°	13°
47	Tmp	124	0.106	13:24:17.99	13:24:18.25	0	0.3s	+3	3°	13°
48	Tmp	125	0.623	13:24:57.55	13:24:57.01	0	0.5s	-5	14°	12°
49	Tmp	131	1.775	13:26:50.87	13:26:51.23	0	0.4s	+4	12°	12°
50	Tmp	140	1.484	13:57:02.25	13:57:01.13	0	1.1s	-11	27°	12°
51	Tmp	143	0.409	13:58:24.54	13:58:23.61	0	0.9s	-9	20°	12°
52	Tmp	143	0.701	13:58:56.39	13:58:57.18	0	0.8s	+8	16°	12°
53	Tmp	144	1.040	13:59:36.18	13:59:35.80	0	0.4s	-4	12°	12°
54	Tmp	147	2.313	14:01:51.68	14:01:51.93	0	0.3s	+3	6°	12°
55	Tmp	151	2.958	14:03:06.08	14:03:07.15	0	1.1s	+11	16°	12°
56	Tmp	152	3.143	14:03:25.41	14:03:28.15	0	2.7s	[+27]	13°	12°
57	Tmp	154	3.485	14:04:03.53	14:04:06.91	0	3.4s	+34	25°	12°
58	Tmp	155	3.738	14:04:39.53	14:04:38.00	0	1.5s	-15	15°	12°
59	Tmp	160	4.238	14:05:55.99	14:05:56.76	0	0.8s	+8	9°	12°
60	Tmp	160	4.384	14:06:17.89	14:06:19.72	0	1.8s	+18	18°	12°
61	Tmp	161	4.543	14:06:36.09	14:06:36.30	0	0.2s	+2	4°	12°

62	Tmp	162	4.960	14:07:31.18	14:07:31.92	0	0.7s	+7	10°	12°
63	Tmp	167	0.442	14:08:40.36	14:08:42.45	0	2.1s	[+21]	19°	12°
64	Tmp	169	0.837	14:09:27.12	14:09:26.42	0	0.7s	-7	17°	12°
65	Tmp	176	0.836	14:12:07.96	14:12:09.04	0	1.1s	+11	14°	12°
66	Tmp	177	1.219	14:12:58.85	14:12:58.03	0	0.8s	-8	15°	12°
67	Tmp	181	0.379	14:23:56.56	14:23:57.33	0	0.8s	+8	17°	12°
68	Tmp	183	0.875	14:24:49.32	14:24:49.66	0	0.3s	+3	4°	12°
69	Tmp	185	1.338	14:25:42.53	14:25:43.14	0	0.6s	+6	17°	12°
70	Tmp	188	1.985	14:26:57.59	14:26:56.97	0	0.6s	-6	14°	12°
72	Tmp	192	0.563	14:28:17.36	14:28:17.95	0	0.6s	+6	18°	12°
73	Tmp	195	1.255	14:29:33.53	14:29:33.46	0	0.1s	-1	4°	12°
74	Tmp	197	1.479	14:30:05.30	14:30:05.70	0	0.4s	+4	13°	12°
75	Tmp	198	1.626	14:30:19.29	14:30:19.45	0	0.2s	+2	7°	12°
76	Tmp	199	2.521	14:31:44.42	14:31:44.12	0	0.3s	-3	5°	11°
77	Tmp	201	2.716	14:32:08.88	14:32:10.35	0	1.5s	+15	23°	11°
78	Tmp	201	3.622	14:33:32.51	14:33:31.85	0	0.7s	-7	18°	11°
79	Tmp	201	4.167	14:34:22.82	14:34:22.65	0	0.2s	-2	10°	11°
80	Tmp	202	4.370	14:34:41.55	14:34:41.67	0	0.1s	+1	1°	11°
81	Tmp	203	0.282	14:35:28.48	14:35:26.62	0	1.9s	[-19]	26°	11°
82	Tmp	205	0.514	14:35:59.75	14:35:59.25	0	0.5s	-5	4°	11°
83	Tmp	208	1.310	14:51:30.84	14:51:30.92	0	0.1s	+1	3°	11°
84	Tmp	208	1.816	14:52:17.55	14:52:17.27	0	0.3s	-3	13°	11°
85	Tmp	212	4.278	14:57:01.62	14:57:01.18	0	0.4s	-4	9°	11°
86	Tmp	212	6.137	15:00:44.70	15:00:43.90	0	0.8s	-8	14°	11°

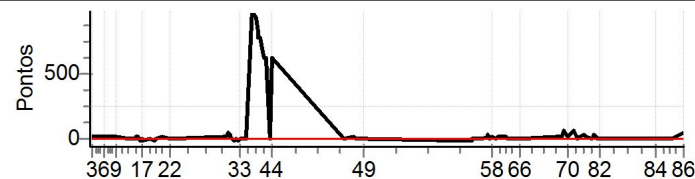
Num	101	Pen	0	PCZ	4	Total PP	2413	Col. Final	110
-----	-----	-----	---	-----	---	----------	------	------------	-----



N	u	m	103 / Patrick Adriano Celeski / Felipe Pachewsky									
			Cat / NL / Largada					Junior / 103 / 11:43:00				
			Sao Bento do Sul					Jeep Willys				
PC	TP	TRC	KmPC	Ideal	Passagem	Pen	Erro	Pontos	NoPC	AtePC		
1	Tmp	4	0.434	12:08:52.12	12:08:53.53	0	1.4s	+14	19°	19°		
2	Tmp	6	0.643	12:09:20.76	12:09:22.05	0	1.3s	+13	20°	25°		
3	Tmp	7	0.820	12:09:42.76	12:09:45.21	0	2.5s	[+25]	28°	26°		
4	Tmp	9	1.287	12:10:43.13	12:10:44.59	0	1.5s	+15	25°	26°		
5	Tmp	10	1.638	12:11:30.91	12:11:33.72	0	2.8s	[+28]	31°	26°		
6	Tmp	14	2.081	12:12:55.71	12:12:57.52	0	1.8s	+18	26°	26°		
7	Tmp	15	0.178	12:14:05.64	12:14:07.75	0	2.1s	+21	25°	26°		
8	Tmp	17	0.547	12:14:58.88	12:15:00.50	0	1.6s	+16	24°	26°		
9	Tmp	18	1.025	12:16:17.28	12:16:18.62	0	1.3s	+13	23°	26°		
10	Tmp	24	1.673	12:20:14.96	12:20:15.56	0	0.6s	+6	17°	25°		
11	Tmp	27	2.329	12:21:24.08	12:21:24.42	0	0.3s	+3	8°	24°		
12	Tmp	28	2.715	12:22:03.91	12:22:04.71	0	0.8s	+8	20°	23°		
13	Tmp	30	2.963	12:22:32.60	12:22:34.76	0	2.2s	+22	26°	24°		
14	Tmp	33	3.157	12:22:59.82	12:23:02.21	0	2.4s	+24	19°	24°		
15	Tmp	35	3.386	12:23:31.96	12:23:31.54	0	0.4s	-4	9°	20°		
16	Tmp	37	3.510	12:23:52.37	12:23:52.10	0	0.3s	-3	8°	19°		
17	Tmp	39	3.690	12:24:16.64	12:24:15.59	0	1.1s	-11	10°	19°		
18	Tmp	44	0.402	12:26:32.69	12:26:32.79	0	0.1s	+1	1°	19°		
19	Tmp	46	1.051	12:27:34.29	12:27:33.37	0	0.9s	-9	18°	19°		
20	Tmp	46	1.497	12:28:22.94	12:28:23.22	0	0.3s	+3	6°	17°		
21	Tmp	48	2.192	12:29:54.71	12:29:56.50	0	1.8s	+18	23°	18°		
22	Tmp	51	3.217	12:32:03.52	12:32:04.76	0	1.2s	+12	23°	19°		
23	Tmp	60	0.209	12:48:48.58	12:48:50.87	0	2.3s	+23	18°	18°		
24	Tmp	60	0.333	12:49:05.11	12:49:09.68	0	4.6s	+46	5°	17°		
25	Tmp	60	0.581	12:49:38.18	12:49:41.48	0	3.3s	+33	6°	9°		
26	Tmp	61	0.715	12:49:56.04	12:49:58.68	0	2.6s	[+26]	7°	7°		
27	Pass	63	0.928	12:50:29.24	12:50:31.78	0	2.5s	+0	7°	7°		
28	Tmp	67	1.012	12:50:50.18	12:50:49.51	0	0.7s	-7	1°	7°		
29	Tmp	68	1.178	12:51:20.95	12:51:20.78	0	0.2s	-2	1°	6°		
30	Pass	69	1.283	12:51:41.09	12:50:49.37	0	51.7s	+0	7°	6°		
31	Tmp	71	1.444	12:52:12.16	12:52:11.55	0	0.6s	-6	7°	6°		
32	Tmp	71	1.520	12:52:25.19	12:52:24.73	0	0.5s	-5	7°	6°		
33	Tmp	73	1.653	12:52:49.45	12:52:50.45	0	1.0s	+10	11°	5°		
34	Tmp	81	0.161	12:54:15.89	12:54:16.81	0	0.9s	+9	10°	5°		
35	Tmp	88	0.729	12:56:05.11	12:57:44.08	0	1m39s	[+990]	28°	6°		
36	Tmp	92	1.081	12:57:13.53	12:58:47.44	0	1m33s	+939	27°	13°		
37	Tmp	97	0.053	12:58:00.06	12:59:22.71	0	1m22s	+827	29°	16°		
38	Tmp	98	0.141	12:58:15.48	12:59:34.72	0	1m19s	+792	27°	17°		
39	Tmp	100	0.326	12:58:44.71	13:00:02.95	0	1m18s	+782	25°	17°		
40	Tmp	102	0.463	12:59:15.07	13:00:25.30	0	1m10s	+702	24°	17°		
41	Tmp	106	0.717	13:00:04.43	13:01:07.86	0	1m03s	+634	23°	17°		
42	Tmp	107	0.898	13:00:32.08	13:01:34.96	0	1m02s	+629	22°	18°		
43	Pass	114	1.185	13:01:34.92	13:02:40.97	0	1m06s	+0	7°	18°		
44	Tmp	117	1.404	13:02:09.90	13:03:12.27	0	1m02s	+624	25°	18°		
45	Tmp	120	0.241	13:23:00.91	13:23:01.50	0	0.6s	+6	16°	18°		
46	Tmp	121	0.561	13:23:28.23	13:23:28.60	0	0.4s	+4	13°	18°		
47	Tmp	124	0.106	13:26:17.99	13:26:19.97	0	2.0s	+20	21°	18°		
48	Tmp	125	0.623	13:26:57.55	13:26:57.38	0	0.2s	-2	6°	18°		
49	Tmp	131	1.775	13:28:50.87	13:28:51.06	0	0.2s	+2	5°	18°		
50	Tmp	140	1.484	13:59:02.25	13:59:01.65	0	0.6s	-6	23°	18°		
51	Tmp	143	0.409	14:00:24.54	14:00:24.09	0	0.5s	-5	11°	18°		
52	Tmp	143	0.701	14:00:56.39	14:00:56.26	0	0.1s	-1	3°	18°		
53	Tmp	144	1.040	14:01:36.18	14:01:36.62	0	0.4s	+4	11°	18°		
54	Tmp	147	2.313	14:03:51.68	14:03:52.54	0	0.9s	+9	22°	18°		
55	Tmp	151	2.958	14:05:06.08	14:05:08.52	0	2.4s	+24	27°	18°		
56	Tmp	152	3.143	14:05:25.41	14:05:29.48	0	4.1s	+41	21°	18°		
57	Tmp	154	3.485	14:06:03.53	14:06:04.04	0	0.5s	+5	8°	18°		
58	Tmp	155	3.738	14:06:39.53	14:06:41.26	0	1.7s	+17	18°	18°		
59	Tmp	160	4.238	14:07:55.99	14:07:56.18	0	0.2s	+2	2°	18°		
60	Tmp	160	4.384	14:08:17.89	14:08:19.55	0	1.7s	+17	17°	18°		
61	Tmp	161	4.543	14:08:36.09	14:08:37.92	0	1.8s	+18	26°	18°		

62	Tmp	162	4.960	14:09:31.18	14:09:33.41	0	2.2s	+22	27°	18°
63	Tmp	167	0.442	14:10:40.36	14:10:42.48	0	2.1s	+21	18°	18°
64	Tmp	169	0.837	14:11:27.12	14:11:27.83	0	0.7s	+7	16°	18°
65	Tmp	176	0.836	14:14:07.96	14:14:08.51	0	0.6s	+6	9°	18°
66	Tmp	177	1.219	14:14:58.85	14:14:59.12	0	0.3s	+3	2°	18°
67	Tmp	181	0.379	14:25:56.56	14:25:57.86	0	1.3s	+13	26°	18°
68	Tmp	183	0.875	14:26:49.32	14:26:52.11	0	2.8s	[+28]	30°	18°
69	Tmp	185	1.338	14:27:42.53	14:27:48.88	0	6.4s	+64	31°	18°
70	Tmp	188	1.985	14:28:57.59	14:29:00.18	0	2.6s	[+26]	30°	18°
72	Tmp	192	0.563	14:30:17.36	14:30:24.29	0	6.9s	+69	32°	18°
73	Tmp	195	1.255	14:31:33.53	14:31:33.87	0	0.3s	+3	12°	18°
74	Tmp	197	1.479	14:32:05.30	14:32:07.30	0	2.0s	+20	31°	19°
75	Tmp	198	1.626	14:32:19.29	14:32:20.61	0	1.3s	+13	28°	19°
76	Tmp	199	2.521	14:33:44.42	14:33:47.63	0	3.2s	+32	30°	19°
77	Tmp	201	2.716	14:34:08.88	14:34:11.22	0	2.3s	+23	30°	19°
78	Tmp	201	3.622	14:35:32.51	14:35:33.68	0	1.2s	+12	26°	19°
79	Tmp	201	4.167	14:36:22.82	14:36:24.64	0	1.8s	+18	29°	19°
80	Tmp	202	4.370	14:36:41.55	14:36:45.08	0	3.5s	+35	27°	19°
81	Tmp	203	0.282	14:37:28.48	14:37:29.26	0	0.8s	+8	17°	19°
82	Tmp	205	0.514	14:37:59.75	14:38:00.37	0	0.6s	+6	5°	19°
83	Tmp	208	1.310	14:53:30.84	14:53:31.90	0	1.1s	+11	27°	19°
84	Tmp	208	1.816	14:54:17.55	14:54:18.42	0	0.9s	+9	29°	19°
85	Tmp	212	4.278	14:59:01.62	14:59:02.43	0	0.8s	+8	19°	18°
86	Tmp	212	6.137	15:02:44.70	15:02:49.08	0	4.4s	+44	31°	19°

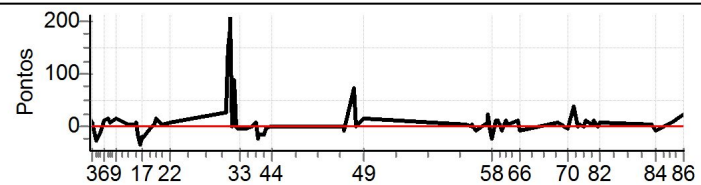
Num	103	Pen	0	PCZ	0	Total PP	6934	Col. Final	19°
-----	-----	-----	---	-----	---	----------	------	------------	-----



N	104 / Tibere Antonio Lanzarini / Ricardo Kroth - Neco										
	u	8°		Blumenau		S10					
		104	Cat / NL / Largada		Junior / 104 / 11:44:00						
m	PC	TP	TRC	KmPC	Ideal	Passagem	Pen	Erro	Pontos	NoPC	AtePC
	1	Tmp	4	0.434	12:09:52.12	12:09:53.79	0	1.7s	+17	21°	21°
	2	Tmp	6	0.643	12:10:20.76	12:10:21.03	0	0.3s	+3	9°	14°
	3	Tmp	7	0.820	12:10:42.76	12:10:43.44	0	0.7s	+7	13°	15°
	4	Tmp	9	1.287	12:11:43.13	12:11:40.62	0	2.5s	[-25]	29°	22°
	5	Tmp	10	1.638	12:12:30.91	12:12:29.73	0	1.2s	-12	15°	21°
	6	Tmp	14	2.081	12:13:55.71	12:13:56.86	0	1.2s	+12	20°	21°
	7	Tmp	15	0.178	12:15:05.64	12:15:07.22	0	1.6s	+16	21°	23°
	8	Tmp	17	0.547	12:15:58.88	12:15:59.87	0	1.0s	+10	20°	23°
	9	Tmp	18	1.025	12:17:17.28	12:17:18.75	0	1.5s	+15	25°	23°
	10	Tmp	24	1.673	12:21:14.96	12:21:15.52	0	0.6s	+6	16°	22°
	11	Tmp	27	2.329	12:22:24.08	12:22:24.53	0	0.5s	+5	13°	21°
	12	Tmp	28	2.715	12:23:03.91	12:23:04.28	0	0.4s	+4	13°	19°
	13	Tmp	30	2.963	12:23:32.60	12:23:33.33	0	0.7s	+7	12°	18°
	14	Tmp	33	3.157	12:23:59.82	12:23:58.08	0	1.7s	-17	14°	19°
	15	Tmp	35	3.386	12:24:31.96	12:24:28.53	0	3.4s	-34	21°	17°
	16	Tmp	37	3.510	12:24:52.37	12:24:50.46	0	1.9s	-19	21°	17°
	17	Tmp	39	3.690	12:25:16.64	12:25:14.44	0	2.2s	[-22]	20°	18°
	18	Tmp	44	0.402	12:27:32.69	12:27:32.43	0	0.3s	-3	6°	16°
	19	Tmp	46	1.051	12:28:34.29	12:28:34.61	0	0.3s	+3	6°	16°
	20	Tmp	46	1.497	12:29:22.94	12:29:24.43	0	1.5s	+15	25°	18°
	21	Tmp	48	2.192	12:30:54.71	12:30:55.25	0	0.5s	+5	7°	16°
	22	Tmp	51	3.217	12:33:03.52	12:33:04.22	0	0.7s	+7	13°	16°
	23	Tmp	60	0.209	12:49:48.58	12:49:51.42	0	2.8s	[+28]	22°	17°
	24	Tmp	60	0.333	12:50:05.11	12:50:20.22	0	15.1s	+151	19°	16°
	25	Tmp	60	0.581	12:50:38.18	12:50:56.78	0	18.6s	+186	19°	15°
	26	Tmp	61	0.715	12:50:56.04	12:51:17.24	0	21.2s	[+212]	19°	14°
	27	Pass	63	0.928	12:51:29.24	12:51:45.33	0	16.1s	+0	6°	14°
	28	Tmp	67	1.012	12:51:50.18	12:51:59.21	0	9.0s	+90	20°	11°
	29	Tmp	68	1.178	12:52:20.95	12:52:21.47	0	0.5s	+5	4°	11°
	30	Pass	69	1.283	12:52:41.09	12:51:59.12	0	42.0s	+0	6°	11°
	31	Tmp	71	1.444	12:53:12.16	12:53:11.89	0	0.3s	-3	3°	11°
	32	Tmp	71	1.520	12:53:25.19	12:53:25.00	0	0.2s	-2	4°	11°
	33	Tmp	73	1.653	12:53:49.45	12:53:49.05	0	0.4s	-4	5°	11°
	34	Tmp	81	0.161	12:55:15.89	12:55:15.44	0	0.5s	-5	5°	11°
	35	Tmp	88	0.729	12:57:05.11	12:57:05.32	0	0.2s	+2	3°	11°
	36	Tmp	92	1.081	12:58:13.53	12:58:14.44	0	0.9s	+9	9°	10°
	37	Tmp	97	0.053	12:59:00.06	12:58:58.00	0	2.1s	-21	14°	10°
	38	Tmp	98	0.141	12:59:15.48	12:59:14.00	0	1.5s	-15	17°	10°
	39	Tmp	100	0.326	12:59:44.71	12:59:43.35	0	1.4s	-14	14°	10°
	40	Tmp	102	0.463	13:00:15.07	13:00:13.65	0	1.4s	-14	14°	9°
	41	Tmp	106	0.717	13:01:04.43	13:01:02.82	0	1.6s	-16	19°	8°
	42	Tmp	107	0.898	13:01:32.08	13:01:31.56	0	0.5s	-5	6°	8°
	43	Pass	114	1.185	13:02:34.92	13:02:37.71	0	2.8s	+0	6°	8°
	44	Tmp	117	1.404	13:03:09.90	13:03:09.80	0	0.1s	-1	2°	8°
	45	Tmp	120	0.241	13:24:00.91	13:24:00.94	0	0.0s	+0	1°	8°
	46	Tmp	121	0.561	13:24:28.23	13:24:27.66	0	0.6s	-6	20°	8°
	47	Tmp	124	0.106	13:27:17.99	13:27:25.20	0	7.2s	+72	29°	8°
	48	Tmp	125	0.623	13:27:57.55	13:27:57.75	0	0.2s	+2	5°	8°
	49	Tmp	131	1.775	13:29:50.87	13:29:52.33	0	1.5s	+15	28°	8°
	50	Tmp	140	1.484	14:00:02.25	14:00:02.71	0	0.5s	+5	18°	8°
	51	Tmp	143	0.409	14:01:24.54	14:01:24.53	0	0.0s	-0	1°	8°
	52	Tmp	143	0.701	14:01:56.39	14:01:56.86	0	0.5s	+5	11°	8°
	53	Tmp	144	1.040	14:02:36.18	14:02:35.55	0	0.6s	-6	17°	8°
	54	Tmp	147	2.313	14:04:51.68	14:04:51.73	0	0.1s	+1	2°	8°
	55	Tmp	151	2.958	14:06:06.08	14:06:06.83	0	0.8s	+8	11°	8°
	56	Tmp	152	3.143	14:06:25.41	14:06:27.80	0	2.4s	[+24]	9°	8°
	57	Tmp	154	3.485	14:07:03.53	14:07:03.38	0	0.2s	-2	4°	8°
	58	Tmp	155	3.738	14:07:39.53	14:07:37.35	0	2.2s	[-22]	20°	8°
	59	Tmp	160	4.238	14:08:55.99	14:08:57.16	0	1.2s	+12	19°	8°
	60	Tmp	160	4.384	14:09:17.89	14:09:19.32	0	1.4s	+14	15°	8°
	61	Tmp	161	4.543	14:09:36.09	14:09:36.37	0	0.3s	+3	7°	8°

62	Tmp	162	4.960	14:10:31.18	14:10:30.52	0	0.7s	-7	9°	8°
63	Tmp	167	0.442	14:11:40.36	14:11:41.60	0	1.2s	+12	8°	8°
64	Tmp	169	0.837	14:12:27.12	14:12:27.46	0	0.3s	+3	7°	8°
65	Tmp	176	0.836	14:15:07.96	14:15:09.31	0	1.4s	+14	16°	8°
66	Tmp	177	1.219	14:15:58.85	14:15:57.92	0	0.9s	-9	16°	8°
67	Tmp	181	0.379	14:26:56.56	14:26:57.34	0	0.8s	+8	16°	8°
68	Tmp	183	0.875	14:27:49.32	14:27:49.88	0	0.6s	+6	20°	8°
69	Tmp	185	1.338	14:28:42.53	14:28:42.67	0	0.1s	+1	3°	8°
70	Tmp	188	1.985	14:29:57.59	14:29:57.41	0	0.2s	-2	1°	8°
72	Tmp	192	0.563	14:31:17.36	14:31:21.35	0	4.0s	+40	30°	8°
73	Tmp	195	1.255	14:32:33.53	14:32:33.44	0	0.1s	-1	3°	8°
74	Tmp	197	1.479	14:33:05.30	14:33:05.81	0	0.5s	+5	15°	8°
75	Tmp	198	1.626	14:33:19.29	14:33:19.65	0	0.4s	+4	15°	8°
76	Tmp	199	2.521	14:34:44.42	14:34:44.43	0	0.0s	+0	1°	8°
77	Tmp	201	2.716	14:35:08.88	14:35:10.14	0	1.3s	+13	21°	8°
78	Tmp	201	3.622	14:36:32.51	14:36:33.08	0	0.6s	+6	14°	8°
79	Tmp	201	4.167	14:37:22.82	14:37:23.15	0	0.3s	+3	13°	8°
80	Tmp	202	4.370	14:37:41.55	14:37:42.68	0	1.1s	+11	18°	8°
81	Tmp	203	0.282	14:38:28.48	14:38:28.54	0	0.1s	+1	3°	8°
82	Tmp	205	0.514	14:38:59.75	14:39:00.79	0	1.0s	+10	15°	8°
83	Tmp	208	1.310	14:54:30.84	14:54:31.35	0	0.5s	+5	23°	8°
84	Tmp	208	1.816	14:55:17.55	14:55:16.97	0	0.6s	-6	25°	8°
85	Tmp	212	4.278	15:00:01.62	15:00:02.59	0	1.0s	+10	25°	8°
86	Tmp	212	6.137	15:03:44.70	15:03:46.88	0	2.2s	+22	27°	8°

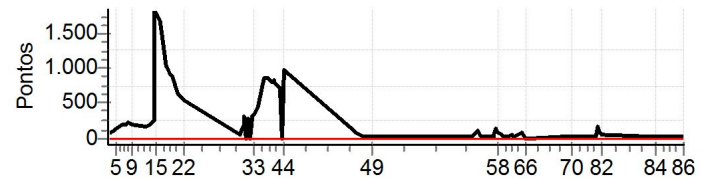
Num	104	Pen	0	PCZ	3	Total PP	1110	Col. Final	8°
-----	-----	-----	---	-----	---	----------	------	------------	----



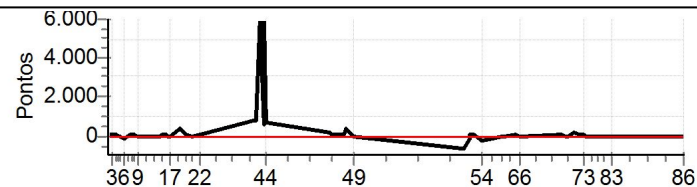
N	u	m	105 / Thiago Paulo Andrieti / Jose Rafael Schramm Passos									
			Cat / NL / Largada		Junior / 105 / 11:45:00							
			Gaspar					Troller				
PC	TP	TRC	KmPC	Ideal	Passagem	Pen	Erro	Pontos	NoPC	AtePC		
1	Tmp	4	0.434	12:10:52.12	12:10:58.28	0	6.2s	+62	33°	30°		
2	Tmp	6	0.643	12:11:20.76	12:11:27.33	0	6.6s	+66	32°	32°		
3	Tmp	7	0.820	12:11:42.76	12:11:51.42	0	8.7s	+87	32°	32°		
4	Tmp	9	1.287	12:12:43.13	12:12:53.38	0	10.3s	+103	33°	32°		
5	Tmp	10	1.638	12:13:30.91	12:13:43.92	0	13.0s	+130	33°	33°		
6	Tmp	14	2.081	12:14:55.71	12:15:13.70	0	18.0s	+180	33°	33°		
7	Tmp	15	0.178	12:16:05.64	12:16:25.11	0	19.5s	+195	32°	33°		
8	Tmp	17	0.547	12:16:58.88	12:17:19.77	0	20.9s	+209	33°	33°		
9	Tmp	18	1.025	12:18:17.28	12:18:36.03	0	18.8s	+188	33°	32°		
10	Tmp	24	1.673	12:22:14.96	12:22:30.63	0	15.7s	+157	32°	32°		
11	Tmp	27	2.329	12:23:24.08	12:23:43.86	0	19.8s	+198	32°	33°		
12	Tmp	28	2.715	12:24:03.91	12:24:25.75	0	21.8s	+218	32°	32°		
13	Tmp	30	2.963	12:24:32.60	12:24:56.46	0	23.9s	+239	33°	32°		
14	Tmp	33	3.157	12:24:59.82	12:28:05.28	0	3m05s	+1855	34°	31°		
15	Tmp	35	3.386	12:25:31.96	12:28:32.12	0	3m00s	+1802	34°	32°		
16	Tmp	37	3.510	12:25:52.37	12:28:44.81	0	2m52s	+1724	34°	33°		
17	Tmp	39	3.690	12:26:16.64	12:29:03.19	0	2m46s	+1666	34°	34°		
18	Tmp	44	0.402	12:28:32.69	12:30:17.82	0	1m45s	+1051	34°	34°		
19	Tmp	46	1.051	12:29:34.29	12:31:06.40	0	1m32s	+921	34°	34°		
20	Tmp	46	1.497	12:30:22.94	12:31:53.12	0	1m30s	+902	34°	34°		
21	Tmp	48	2.192	12:31:54.71	12:32:58.55	0	1m03s	+638	35°	34°		
22	Tmp	51	3.217	12:34:03.52	12:34:56.97	0	53.5s	+535	33°	34°		
23	Tmp	60	0.209	12:50:48.58	12:50:53.50	0	4.9s	+49	30°	34°		
24	Tmp	60	0.333	12:51:05.11	12:51:18.00	0	12.9s	+129	18°	33°		
25	Tmp	60	0.581	12:51:38.18	12:51:57.27	0	19.1s	+191	20°	30°		
26	Tmp	61	0.715	12:51:56.04	12:52:25.92	0	29.9s	+299	26°	30°		
27	Pass	63	0.928	12:52:29.24	12:52:59.84	0	30.6s	+0	5°	30°		
28	Tmp	67	1.012	12:52:50.18	12:53:15.42	0	25.2s	+252	26°	30°		
29	Tmp	68	1.178	12:53:20.95	12:53:49.25	0	28.3s	+283	27°	30°		
30	Pass	69	1.283	12:53:41.09	12:53:15.33	0	25.8s	+0	5°	30°		
31	Tmp	71	1.444	12:54:12.16	12:54:41.44	0	29.3s	+293	29°	30°		
32	Tmp	71	1.520	12:54:25.19	12:54:56.12	0	30.9s	+309	28°	30°		
33	Tmp	73	1.653	12:54:49.45	12:55:22.47	0	33.0s	+330	29°	30°		
34	Tmp	81	0.161	12:56:15.89	12:57:00.59	0	44.7s	+447	27°	30°		
35	Tmp	88	0.729	12:58:05.11	12:59:31.43	0	1m26s	+863	27°	30°		
36	Tmp	92	1.081	12:59:13.53	13:00:38.67	0	1m25s	+851	26°	29°		
37	Tmp	97	0.053	13:00:00.06	13:01:22.58	0	1m22s	+825	28°	28°		
38	Tmp	98	0.141	13:00:15.48	13:01:36.66	0	1m21s	+812	28°	28°		
39	Tmp	100	0.326	13:00:44.71	13:02:08.53	0	1m23s	+838	26°	28°		
40	Tmp	102	0.463	13:01:15.07	13:02:35.38	0	1m20s	+803	26°	28°		
41	Tmp	106	0.717	13:02:04.43	13:03:19.53	0	1m15s	+751	25°	28°		
42	Tmp	107	0.898	13:02:32.08	13:03:45.02	0	1m12s	+729	23°	28°		
43	Pass	114	1.185	13:03:34.92	13:05:19.15	0	1m44s	+0	5°	28°		
44	Tmp	117	1.404	13:04:09.90	13:05:46.74	0	1m36s	+968	29°	28°		
45	Tmp	120	0.241	13:25:00.91	13:25:10.84	0	9.9s	+99	32°	28°		
46	Tmp	121	0.561	13:25:28.23	13:25:35.83	0	7.6s	+76	32°	28°		
47	Tmp	124	0.106	13:28:17.99	13:28:20.44	0	2.5s	+25	24°	28°		
48	Tmp	125	0.623	13:28:57.55	13:28:58.30	0	0.8s	+8	21°	28°		
49	Tmp	131	1.775	13:30:50.87	13:30:53.48	0	2.6s	+26	31°	28°		
50	Tmp	140	1.484	14:01:02.25	14:01:02.64	0	0.4s	+4	15°	28°		
51	Tmp	143	0.409	14:02:24.54	14:02:34.47	0	9.9s	+99	32°	28°		
52	Tmp	143	0.701	14:02:56.39	14:03:01.55	0	5.2s	+52	30°	28°		
53	Tmp	144	1.040	14:03:36.18	14:03:36.82	0	0.6s	+6	16°	28°		
54	Tmp	147	2.313	14:05:51.68	14:05:52.44	0	0.8s	+8	18°	28°		
55	Tmp	151	2.958	14:07:06.08	14:07:07.88	0	1.8s	+18	24°	28°		
56	Tmp	152	3.143	14:07:25.41	14:07:30.77	0	5.4s	+54	27°	28°		
57	Tmp	154	3.485	14:08:03.53	14:08:15.64	0	12.1s	+121	30°	27°		
58	Tmp	155	3.738	14:08:39.53	14:08:47.82	0	8.3s	+83	30°	27°		
59	Tmp	160	4.238	14:09:55.99	14:09:59.73	0	3.7s	+37	30°	27°		
60	Tmp	160	4.384	14:10:17.89	14:10:20.97	0	3.1s	+31	27°	27°		
61	Tmp	161	4.543	14:10:36.09	14:10:38.36	0	2.3s	+23	29°	27°		

62	Tmp	162	4.960	14:11:31.18	14:11:33.20	0	2.0s	+20	25°	27°
63	Tmp	167	0.442	14:12:40.36	14:12:46.00	0	5.6s	+56	30°	27°
64	Tmp	169	0.837	14:13:27.12	14:13:28.89	0	1.8s	+18	28°	27°
65	Tmp	176	0.836	14:16:07.96	14:16:15.85	0	7.9s	+79	29°	27°
66	Tmp	177	1.219	14:16:58.85	14:16:57.72	0	1.1s	-11	18°	27°
67	Tmp	181	0.379	14:27:56.56	14:27:57.76	0	1.2s	+12	25°	27°
68	Tmp	183	0.875	14:28:49.32	14:28:50.39	0	1.1s	+11	27°	27°
69	Tmp	185	1.338	14:29:42.53	14:29:44.24	0	1.7s	+17	29°	27°
70	Tmp	188	1.985	14:30:57.59	14:30:57.96	0	0.4s	+4	6°	27°
72	Tmp	192	0.563	14:32:17.36	14:32:18.18	0	0.8s	+8	22°	27°
73	Tmp	195	1.255	14:33:33.53	14:33:34.62	0	1.1s	+11	24°	27°
74	Tmp	197	1.479	14:34:05.30	14:34:06.52	0	1.2s	+12	25°	27°
75	Tmp	198	1.626	14:34:19.29	14:34:21.16	0	1.9s	+19	31°	27°
76	Tmp	199	2.521	14:35:44.42	14:35:46.57	0	2.2s	+22	27°	27°
77	Tmp	201	2.716	14:36:08.88	14:36:10.78	0	1.9s	+19	27°	27°
78	Tmp	201	3.622	14:37:32.51	14:37:33.78	0	1.3s	+13	27°	27°
79	Tmp	201	4.167	14:38:22.82	14:38:24.76	0	1.9s	+19	30°	27°
80	Tmp	202	4.370	14:38:41.55	14:38:58.41	0	16.9s	+169	32°	27°
81	Tmp	203	0.282	14:39:28.48	14:39:36.67	0	8.2s	+82	32°	27°
82	Tmp	205	0.514	14:39:59.75	14:40:05.35	0	5.6s	+56	31°	27°
83	Tmp	208	1.310	14:55:30.84	14:55:32.46	0	1.6s	+16	30°	27°
84	Tmp	208	1.816	14:56:17.55	14:56:17.94	0	0.4s	+4	17°	27°
85	Tmp	212	4.278	15:01:01.62	15:01:03.56	0	1.9s	+19	30°	27°
86	Tmp	212	6.137	15:04:44.70	15:04:46.67	0	2.0s	+20	24°	27°

Num	105	Pen	0	PCZ	0	Total PP	22664	Col. Final	27°
-----	-----	-----	---	-----	---	----------	-------	------------	-----

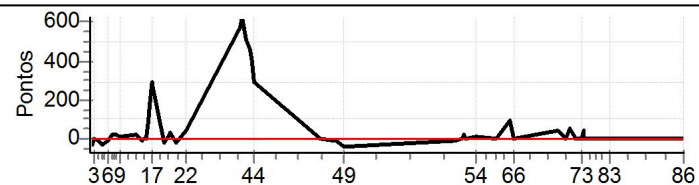


N u m	106 / Ilson de Almeida Figueiredo / Marcelo Renan Figueiredo									
	106		Cat / NL / Largada		Cidade / 106 / 11:55:00					
	5°		Jaragua do Sul			PAJERO IO 1.6				
PC	Tip	Trc	KmPC	Ideal	Passagem	Pen	Erro	Pontos	NoPC	AtePC
1	Tmp	4	0.434	12:20:58.25	12:20:57.36	0	0.9s	-9	4°	4°
2	Tmp	6	0.643	12:21:30.72	12:21:37.23	0	6.5s	+65	8°	4°
3	Tmp	7	0.820	12:21:56.49	12:22:06.66	0	10.2s	+102	8°	8°
4	Tmp	9	1.287	12:23:11.12	12:23:13.14	0	2.0s	[+20]	3°	5°
5	Tmp	10	1.638	12:24:12.04	12:24:07.76	0	4.3s	-43	3°	5°
6	Tmp	14	2.081	12:25:51.64	12:25:41.81	0	9.8s	-98	5°	4°
7	Tmp	15	0.178	12:27:13.78	12:27:17.68	0	3.9s	+39	4°	3°
8	Tmp	17	0.547	12:28:12.83	12:28:14.84	0	2.0s	+20	2°	3°
9	Tmp	18	1.025	12:29:39.48	12:29:35.91	0	3.6s	-36	5°	3°
10	Tmp	24	1.673	12:34:03.64	12:34:01.41	0	2.2s	[-22]	3°	3°
11	Tmp	27	2.329	12:35:20.59	12:35:13.95	0	6.6s	-66	8°	3°
12	Tmp	28	2.715	12:36:04.19	12:35:58.19	0	6.0s	-60	6°	3°
13	Tmp	30	2.963	12:36:38.92	12:36:40.85	0	1.9s	+19	3°	3°
14	Tmp	33	3.157	12:37:09.92	12:37:14.94	0	5.0s	+50	4°	3°
15	Tmp	35	3.386	12:37:46.50	12:37:52.45	0	6.0s	+60	3°	3°
16	Tmp	37	3.510	12:38:10.22	12:38:10.53	0	0.3s	+3	1°	3°
17	Tmp	39	3.690	12:38:37.66	12:38:35.47	0	2.2s	[-22]	1°	2°
18	Tmp	44	0.402	12:41:35.55	12:42:18.57	0	43.0s	+430	8°	2°
19	Tmp	46	1.051	12:42:42.54	12:43:00.73	0	18.2s	+182	7°	3°
20	Tmp	46	1.497	12:43:36.06	12:43:47.57	0	11.5s	+115	7°	3°
21	Tmp	48	2.192	12:45:19.77	12:45:15.78	0	4.0s	-40	3°	3°
22	Tmp	51	3.217	12:47:44.96	12:47:50.71	0	5.8s	+58	3°	3°
28	Tmp	62	0.455	13:03:14.65	13:04:36.02	0	1m21s	[+814]	12°	3°
31	Tmp	64	0.629	13:03:47.96	13:05:07.03	0	1m19s	+791	11°	3°
36	Tmp	68	1.003	13:04:59.42		0		+6000	20°	5°
37	Tmp	72	0.169	13:05:53.29	13:06:48.78	0	55.5s	+555	4°	5°
38	Tmp	73	0.260	13:06:12.99		0		+6000	20°	8°
44	Tmp	74	0.455	13:06:47.16	13:07:58.91	0	1m11s	+718	4°	7°
45	Tmp	84	0.241	13:25:00.94	13:25:21.64	0	20.7s	+207	5°	7°
46	Tmp	85	0.561	13:25:33.17	13:25:44.47	0	11.3s	+113	4°	7°
47	Tmp	88	0.106	13:29:11.93	13:29:22.76	0	10.8s	+108	6°	6°
48	Tmp	89	0.623	13:29:54.28	13:30:28.74	0	34.5s	+345	10°	6°
49	Tmp	95	1.775	13:32:05.36	13:31:58.73	0	6.6s	-66	6°	5°
50	Tmp	104	1.484	14:03:47.85	14:02:41.96	0	1m05s	-659	12°	5°
51	Tmp	106	0.409	14:05:28.55	14:05:18.12	0	10.4s	-104	6°	5°
52	Tmp	106	0.701	14:05:57.75	14:05:59.58	0	1.8s	+18	1°	5°
53	Tmp	107	1.040	14:06:37.95	14:06:45.64	0	7.7s	+77	5°	5°
54	Tmp	110	2.313	14:09:23.04	14:09:03.15	0	19.9s	-199	8°	5°
63	Tmp	124	1.452	14:14:40.74	14:14:41.14	0	0.4s	+4	2°	5°
64	Tmp	125	1.847	14:15:41.58	14:15:40.66	0	0.9s	-9	2°	5°
65	Tmp	132	0.836	14:18:59.73	14:19:06.60	0	6.9s	+69	3°	5°
66	Tmp	133	1.219	14:20:05.10	14:20:03.15	0	2.0s	-20	4°	5°
67	Tmp	138	0.379	14:32:11.88	14:32:17.39	0	5.5s	+55	6°	5°
68	Tmp	140	0.875	14:33:14.06	14:33:10.88	0	3.2s	-32	4°	5°
69	Tmp	142	1.338	14:34:17.40	14:34:18.30	0	0.9s	+9	3°	5°
70	Tmp	145	1.985	14:35:45.17	14:36:02.93	0	17.8s	+178	12°	5°
72	Tmp	149	0.563	14:37:19.70	14:37:23.65	0	4.0s	+40	5°	5°
73	Tmp	152	1.255	14:38:46.91	14:38:48.89	0	2.0s	+20	4°	5°
74	Tmp	154	1.479	14:39:24.11	14:39:23.88	0	0.2s	-2	1°	5°
75	Tmp	155	1.626	14:39:39.64	14:39:37.13	0	2.5s	[-25]	3°	5°
76	Pass	155	2.291	14:40:46.14	14:41:12.94	0	26.8s	+0	17°	5°
77	Pass	156	2.521	14:41:12.17	14:41:40.69	0	28.5s	+0	17°	5°
78	Pass	158	2.716	14:41:42.09	14:43:21.27	0	1m39s	+0	17°	5°
79	Pass	158	3.622	14:43:30.81	14:44:22.60	0	51.8s	+0	17°	5°
83	Pass	162	0.514	14:46:35.77	15:17:35.04	0	30m59s	+0	19°	5°
84	Pass	166	1.310	15:01:31.29	15:18:25.52	0	16m54s	+0	19°	5°
85	Pass	166	1.816	15:02:21.89	15:23:41.70	0	21m19s	+0	19°	5°
86	Pass	170	4.278	15:07:36.42	15:27:44.00	0	20m07s	+0	19°	5°



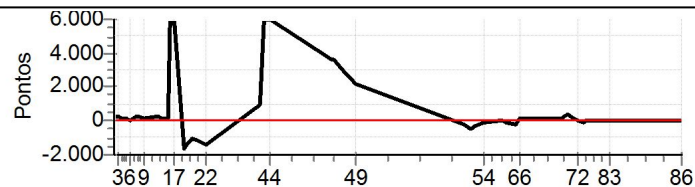
Num	106	Pen	0	PCZ	0	Total PP	17893	Col. Final	5°
-----	-----	-----	---	-----	---	----------	-------	------------	----

N u m	107 / Francisco R. Piermann / Vanderlei J. Piermann									
	107		Cat / NL / Largada		Cidade / 107 / 11:56:00					
	Jaragua do Sul					L-200 SAVANA				
PC	Tp	Trc	KmPC	Ideal	Passagem	Pen	Erro	Pontos	NoPC	AtePC
1	Tmp	4	0.434	12:21:58.25	12:21:57.88	0	0.4s	-4	2°	2°
2	Tmp	6	0.643	12:22:30.72	12:22:27.41	0	3.3s	-33	6°	7°
3	Tmp	7	0.820	12:22:56.49	12:22:56.20	0	0.3s	-3	2°	4°
4	Tmp	9	1.287	12:24:11.12	12:24:10.32	0	0.8s	-8	2°	2°
5	Tmp	10	1.638	12:25:12.04	12:25:09.14	0	2.9s	[-29]	2°	1°
6	Tmp	14	2.081	12:26:51.64	12:26:51.21	0	0.4s	-4	2°	1°
7	Tmp	15	0.178	12:28:13.78	12:28:16.44	0	2.7s	[+27]	3°	1°
8	Tmp	17	0.547	12:29:12.83	12:29:15.30	0	2.5s	[+25]	3°	1°
9	Tmp	18	1.025	12:30:39.48	12:30:40.54	0	1.1s	+11	2°	1°
10	Tmp	24	1.673	12:35:03.64	12:35:05.51	0	1.9s	+19	2°	2°
11	Tmp	27	2.329	12:36:20.59	12:36:19.17	0	1.4s	-14	2°	2°
12	Tmp	28	2.715	12:37:04.19	12:37:04.78	0	0.6s	+6	2°	2°
13	Tmp	30	2.963	12:37:38.92	12:37:38.94	0	0.0s	+0	1°	1°
14	Tmp	33	3.157	12:38:09.92	12:38:18.85	0	8.9s	+89	6°	2°
15	Tmp	35	3.386	12:38:46.50	12:39:06.43	0	19.9s	+199	7°	2°
16	Tmp	37	3.510	12:39:10.22	12:39:38.93	0	28.7s	+287	7°	2°
17	Tmp	39	3.690	12:39:37.66	12:40:05.53	0	27.9s	+279	7°	3°
18	Tmp	44	0.402	12:42:35.55	12:42:33.75	0	1.8s	-18	2°	3°
19	Tmp	46	1.051	12:43:42.54	12:43:44.21	0	1.7s	+17	1°	2°
20	Tmp	46	1.497	12:44:36.06	12:44:39.69	0	3.6s	+36	5°	2°
21	Tmp	48	2.192	12:46:19.77	12:46:17.92	0	1.9s	-19	2°	2°
22	Tmp	51	3.217	12:48:44.96	12:48:49.64	0	4.7s	+47	2°	2°
28	Tmp	62	0.455	13:04:14.65	13:05:11.82	0	57.2s	+572	8°	2°
31	Tmp	64	0.629	13:04:47.96	13:05:50.38	0	1m02s	[+624]	8°	2°
36	Tmp	68	1.003	13:05:59.42	13:06:50.35	0	50.9s	+509	3°	2°
37	Tmp	72	0.169	13:06:53.29	13:07:39.28	0	46.0s	+460	3°	2°
38	Tmp	73	0.260	13:07:12.99	13:07:52.54	0	39.6s	+396	2°	2°
44	Tmp	74	0.455	13:07:47.16	13:08:16.60	0	29.4s	+294	2°	2°
45	Tmp	84	0.241	13:26:00.94	13:26:01.60	0	0.7s	+7	1°	2°
46	Tmp	85	0.561	13:26:33.17	13:26:33.27	0	0.1s	+1	1°	2°
47	Tmp	88	0.106	13:30:11.93	13:30:10.55	0	1.4s	-14	2°	2°
48	Tmp	89	0.623	13:30:54.28	13:30:53.76	0	0.5s	-5	1°	2°
49	Tmp	95	1.775	13:33:05.36	13:33:01.33	0	4.0s	-40	3°	2°
50	Tmp	104	1.484	14:04:47.85	14:04:47.48	0	0.4s	-4	3°	2°
51	Tmp	106	0.409	14:06:28.55	14:06:29.07	0	0.5s	+5	1°	2°
52	Tmp	106	0.701	14:06:57.75	14:07:00.21	0	2.5s	[+25]	2°	2°
53	Tmp	107	1.040	14:07:37.95	14:07:37.96	0	0.0s	+0	1°	2°
54	Tmp	110	2.313	14:10:23.04	14:10:23.72	0	0.7s	+7	2°	2°
63	Tmp	124	1.452	14:15:40.74	14:15:40.93	0	0.2s	+2	1°	2°
64	Tmp	125	1.847	14:16:41.58	14:16:43.13	0	1.6s	+16	4°	2°
65	Tmp	132	0.836	14:19:59.73	14:20:09.16	0	9.4s	+94	4°	2°
66	Tmp	133	1.219	14:21:05.10	14:21:04.85	0	0.3s	-3	1°	2°
67	Tmp	138	0.379	14:33:11.88	14:33:16.32	0	4.4s	+44	5°	2°
68	Tmp	140	0.875	14:34:14.06	14:34:16.50	0	2.4s	+24	3°	2°
69	Tmp	142	1.338	14:35:17.40	14:35:18.03	0	0.6s	+6	2°	2°
70	Tmp	145	1.985	14:36:45.17	14:36:50.85	0	5.7s	+57	5°	2°
72	Tmp	149	0.563	14:38:19.70	14:38:19.44	0	0.3s	-3	1°	2°
73	Tmp	152	1.255	14:39:46.91	14:39:47.26	0	0.4s	+4	2°	2°
74	Tmp	154	1.479	14:40:24.11	14:40:28.57	0	4.5s	+45	9°	2°
75	Tmp	155	1.626	14:40:39.64	14:40:40.26	0	0.6s	+6	1°	2°
76	Pass	155	2.291	14:41:46.14	14:42:16.50	0	30.4s	+0	16°	2°
77	Pass	156	2.521	14:42:12.17	14:42:41.29	0	29.1s	+0	16°	2°
78	Pass	158	2.716	14:42:42.09	14:44:29.32	0	1m47s	+0	16°	2°
79	Pass	158	3.622	14:44:30.81	14:45:36.66	0	1m05s	+0	16°	2°
83	Pass	162	0.514	14:47:35.77	15:18:32.23	0	30m56s	+0	18°	2°
84	Pass	166	1.310	15:02:31.29	15:19:22.18	0	16m50s	+0	18°	2°
85	Pass	166	1.816	15:03:21.89	15:24:36.74	0	21m14s	+0	18°	2°
86	Pass	170	4.278	15:08:36.42	15:28:45.59	0	20m09s	+0	18°	2°



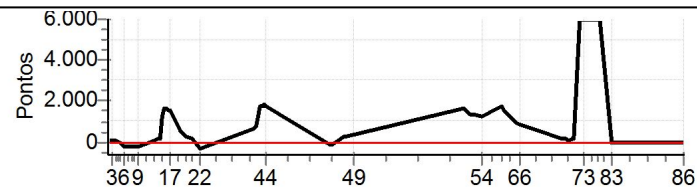
Num	107	Pen	0	PCZ	2	Total PP	3711	Col. Final	2°
-----	-----	-----	---	-----	---	----------	------	------------	----

N u m	108 / Fernando Cesar de Araujo / Alessadra Araujo									
	17°		Cat / NL / Largada		Cidade / 108 / 11:57:00					
	Florianopolis				Troller T4					
PC	Tp	Trc	KmPC	Ideal	Passagem	Pen	Erro	Pontos	NoPC	AtePC
1	Tmp	4	0.434	12:22:58.25	12:23:16.04	0	17.8s	+178	14°	11°
2	Tmp	6	0.643	12:23:30.72	12:23:48.11	0	17.4s	+174	14°	11°
3	Tmp	7	0.820	12:23:56.49	12:24:19.42	0	22.9s	+229	14°	12°
4	Tmp	9	1.287	12:25:11.12	12:25:27.71	0	16.6s	+166	10°	12°
5	Tmp	10	1.638	12:26:12.04	12:26:23.26	0	11.2s	+112	9°	12°
6	Tmp	14	2.081	12:27:51.64	12:27:52.21	0	0.6s	[+6]	3°	8°
7	Tmp	15	0.178	12:29:13.78	12:29:41.39	0	27.6s	+276	11°	8°
8	Tmp	17	0.547	12:30:12.83	12:30:39.69	0	26.9s	+269	11°	8°
9	Tmp	18	1.025	12:31:39.48	12:31:55.86	0	16.4s	+164	10°	8°
10	Tmp	24	1.673	12:36:03.64	12:36:21.23	0	17.6s	+176	10°	8°
11	Tmp	27	2.329	12:37:20.59	12:37:35.64	0	15.1s	+151	10°	7°
12	Tmp	28	2.715	12:38:04.19	12:38:14.25	0	10.1s	+101	8°	7°
13	Tmp	30	2.963	12:38:38.92	12:38:51.09	0	12.2s	+122	6°	7°
14	Tmp	33	3.157	12:39:09.92		0		+6000	20°	15°
15	Tmp	35	3.386	12:39:46.50		0		+6000	20°	17°
16	Tmp	37	3.510	12:40:10.22		0		+6000	20°	18°
17	Tmp	39	3.690	12:40:37.66		0		+6000	20°	18°
18	Tmp	44	0.402	12:43:35.55	12:40:46.73	0	2m48s	-1688	18°	18°
19	Tmp	46	1.051	12:44:42.54	12:42:30.66	0	2m11s	-1319	15°	18°
20	Tmp	46	1.497	12:45:36.06	12:43:44.69	0	1m51s	-1114	14°	18°
21	Tmp	48	2.192	12:47:19.77	12:45:13.85	0	2m05s	-1259	17°	18°
22	Tmp	51	3.217	12:49:44.96	12:47:24.04	0	2m20s	-1409	18°	18°
28	Tmp	62	0.455	13:05:14.65	13:06:39.35	0	1m24s	+847	14°	18°
31	Tmp	64	0.629	13:05:47.96	13:07:22.29	0	1m34s	+943	14°	18°
36	Tmp	68	1.003	13:06:59.42	13:19:42.31	0	12m42s	+6000	19°	19°
37	Tmp	72	0.169	13:07:53.29	13:20:34.00	0	12m40s	+6000	20°	19°
38	Tmp	73	0.260	13:08:12.99	13:21:00.68	0	12m47s	+6000	19°	19°
44	Tmp	74	0.455	13:08:47.16	13:21:59.00	0	13m11s	+6000	20°	19°
45	Tmp	84	0.241	13:27:00.94	13:33:05.79	0	6m04s	[+3649]	17°	19°
46	Tmp	85	0.561	13:27:33.17	13:33:34.23	0	6m01s	+3611	17°	19°
47	Tmp	88	0.106	13:31:11.93	13:35:48.28	0	4m36s	+2764	16°	19°
48	Tmp	89	0.623	13:31:54.28	13:36:20.31	0	4m26s	+2660	16°	19°
49	Tmp	95	1.775	13:34:05.36	13:37:43.48	0	3m38s	+2181	16°	19°
50	Tmp	104	1.484	14:05:47.85	14:05:25.35	0	22.5s	-225	8°	19°
51	Tmp	106	0.409	14:07:28.55	14:06:39.34	0	49.2s	-492	13°	19°
52	Tmp	106	0.701	14:07:57.75	14:07:13.10	0	44.7s	-447	11°	18°
53	Tmp	107	1.040	14:08:37.95	14:08:05.33	0	32.6s	-326	8°	18°
54	Tmp	110	2.313	14:11:23.04	14:11:13.20	0	9.8s	-98	6°	18°
63	Tmp	124	1.452	14:16:40.74	14:16:43.65	0	2.9s	[+29]	4°	18°
64	Tmp	125	1.847	14:17:41.58	14:17:30.17	0	11.4s	-114	9°	18°
65	Tmp	132	0.836	14:20:59.73	14:20:40.67	0	19.1s	-191	9°	18°
66	Tmp	133	1.219	14:22:05.10	14:22:11.38	0	6.3s	+63	5°	18°
67	Tmp	138	0.379	14:34:11.88	14:34:20.89	0	9.0s	+90	8°	18°
68	Tmp	140	0.875	14:35:14.06	14:35:39.97	0	25.9s	+259	13°	18°
69	Tmp	142	1.338	14:36:17.40	14:36:48.51	0	31.1s	+311	12°	18°
70	Tmp	145	1.985	14:37:45.17	14:37:57.82	0	12.7s	+127	10°	18°
72	Tmp	149	0.563	14:39:19.70	14:39:20.28	0	0.6s	[+6]	2°	18°
73	Tmp	152	1.255	14:40:46.91	14:40:37.39	0	9.5s	-95	11°	18°
74	Tmp	154	1.479	14:41:24.11	14:41:20.51	0	3.6s	-36	7°	18°
75	Tmp	155	1.626	14:41:39.64	14:41:42.44	0	2.8s	[+28]	4°	18°
76	Pass	155	2.291	14:42:46.14	14:43:45.11	0	59.0s	+0	15°	18°
77	Pass	156	2.521	14:43:12.17	14:44:07.14	0	55.0s	+0	15°	18°
78	Pass	158	2.716	14:43:42.09	14:46:00.79	0	2m18s	+0	15°	18°
79	Pass	158	3.622	14:45:30.81	14:47:23.60	0	1m52s	+0	15°	17°
83	Pass	162	0.514	14:48:35.77	15:19:13.27	0	30m37s	+0	17°	17°
84	Pass	166	1.310	15:03:31.29	15:20:03.17	0	16m31s	+0	17°	17°
85	Pass	166	1.816	15:04:21.89	15:24:57.15	0	20m35s	+0	17°	17°
86	Pass	170	4.278	15:09:36.42	15:29:40.74	0	20m04s	+0	17°	17°



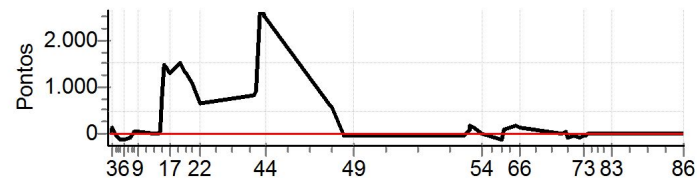
Num	108	Pen	0	PCZ	0	Total PP	72787	Col. Final	17°
-----	-----	-----	---	-----	---	----------	-------	------------	-----

N	109 / Jorge Inacio de Andrade / Katia Uber									
	u	18°		Cat / NL / Largada		Cidade / 109 / 11:58:00				
		m	Jaragua do Sul				Suzuki			
PC	Tp	Trc	KmPC	Ideal	Passagem	Pen	Erro	Pontos	NoPC	AtePC
1	Tmp	4	0.434	12:23:58.25	12:23:59.29	0	1.0s	[+10]	5°	5°
2	Tmp	6	0.643	12:24:30.72	12:24:31.65	0	0.9s	[+9]	2°	2°
3	Tmp	7	0.820	12:24:56.49	12:25:02.21	0	5.7s	+57	7°	2°
4	Tmp	9	1.287	12:26:11.12	12:26:15.07	0	4.0s	+40	4°	4°
5	Tmp	10	1.638	12:27:12.04	12:27:07.32	0	4.7s	-47	4°	4°
6	Tmp	14	2.081	12:28:51.64	12:28:22.34	0	29.3s	-293	10°	6°
7	Tmp	15	0.178	12:30:13.78	12:29:49.66	0	24.1s	-241	9°	7°
8	Tmp	17	0.547	12:31:12.83	12:30:45.75	0	27.1s	-271	12°	7°
9	Tmp	18	1.025	12:32:39.48	12:32:10.88	0	28.6s	-286	12°	7°
10	Tmp	24	1.673	12:37:03.64	12:37:11.85	0	8.2s	+82	8°	6°
11	Tmp	27	2.329	12:38:20.59	12:38:30.89	0	10.3s	+103	9°	6°
12	Tmp	28	2.715	12:39:04.19	12:39:16.89	0	12.7s	+127	9°	6°
13	Tmp	30	2.963	12:39:38.92	12:41:45.23	0	2m06s	+1263	16°	6°
14	Tmp	33	3.157	12:40:09.92	12:42:52.51	0	2m42s	+1626	15°	8°
15	Tmp	35	3.386	12:40:46.50	12:43:25.41	0	2m38s	+1589	15°	9°
16	Tmp	37	3.510	12:41:10.22	12:43:41.82	0	2m31s	+1516	15°	10°
17	Tmp	39	3.690	12:41:37.66	12:44:07.34	0	2m29s	+1497	15°	12°
18	Tmp	44	0.402	12:44:35.55	12:45:30.33	0	54.8s	+548	10°	11°
19	Tmp	46	1.051	12:45:42.54	12:46:18.34	0	35.8s	+358	9°	9°
20	Tmp	46	1.497	12:46:36.06	12:46:58.84	0	22.8s	+228	8°	9°
21	Tmp	48	2.192	12:48:19.77	12:48:30.53	0	10.8s	+108	6°	8°
22	Tmp	51	3.217	12:50:44.96	12:50:10.32	0	34.6s	-346	8°	8°
28	Tmp	62	0.455	13:06:14.65	13:07:21.91	0	1m07s	+673	11°	9°
31	Tmp	64	0.629	13:06:47.96	13:08:04.03	0	1m16s	+761	10°	9°
36	Tmp	68	1.003	13:07:59.42	13:10:49.83	0	2m50s	+1704	9°	11°
37	Tmp	72	0.169	13:08:53.29	13:11:51.50	0	2m58s	+1782	9°	9°
38	Tmp	73	0.260	13:09:12.99	13:12:17.81	0	3m04s	[+1848]	8°	9°
44	Tmp	74	0.455	13:09:47.16	13:12:41.16	0	2m54s	+1740	7°	8°
45	Tmp	84	0.241	13:28:00.94	13:27:46.42	0	14.5s	-145	4°	8°
46	Tmp	85	0.561	13:28:33.17	13:28:21.70	0	11.5s	-115	5°	8°
47	Tmp	88	0.106	13:32:11.93	13:32:32.55	0	20.6s	+206	8°	8°
48	Tmp	89	0.623	13:32:54.28	13:33:21.81	0	27.5s	+275	8°	7°
49	Tmp	95	1.775	13:35:05.36	13:35:35.86	0	30.5s	+305	10°	7°
50	Tmp	104	1.484	14:06:47.85	14:09:32.46	0	2m44s	+1646	16°	8°
51	Tmp	106	0.409	14:08:28.55	14:10:40.93	0	2m12s	+1324	18°	8°
52	Tmp	106	0.701	14:08:57.75	14:11:14.06	0	2m16s	+1363	18°	9°
53	Tmp	107	1.040	14:09:37.95	14:11:53.94	0	2m16s	+1360	17°	8°
54	Tmp	110	2.313	14:12:23.04	14:14:29.64	0	2m06s	+1266	17°	9°
63	Tmp	124	1.452	14:17:40.74	14:20:32.33	0	2m51s	+1716	17°	9°
64	Tmp	125	1.847	14:18:41.58	14:21:11.70	0	2m30s	+1501	16°	9°
65	Tmp	132	0.836	14:21:59.73	14:23:36.05	0	1m36s	+963	15°	9°
66	Tmp	133	1.219	14:23:05.10	14:24:25.59	0	1m20s	+805	14°	9°
67	Tmp	138	0.379	14:35:11.88	14:35:24.50	0	12.6s	+126	11°	9°
68	Tmp	140	0.875	14:36:14.06	14:36:25.53	0	11.5s	+115	6°	9°
69	Tmp	142	1.338	14:37:17.40	14:37:22.52	0	5.1s	+51	5°	9°
70	Tmp	145	1.985	14:38:45.17	14:38:57.68	0	12.5s	+125	9°	9°
72	Tmp	149	0.563	14:40:19.70		0		+6000	20°	10°
73	Tmp	152	1.255	14:41:46.91		0		+6000	20°	13°
74	Tmp	154	1.479	14:42:24.11		0		+6000	20°	14°
75	Tmp	155	1.626	14:42:39.64		0		+6000	20°	16°
76	Pass	155	2.291	14:43:46.14		0		+6000	20°	16°
77	Pass	156	2.521	14:44:12.17		0		+6000	20°	17°
78	Pass	158	2.716	14:44:42.09		0		+6000	20°	17°
79	Pass	158	3.622	14:46:30.81		0		+6000	20°	18°
83	Pass	162	0.514	14:49:35.77	15:20:13.82	0	30m38s	+0	16°	18°
84	Pass	166	1.310	15:04:31.29	15:20:44.73	0	16m13s	+0	16°	18°
85	Pass	166	1.816	15:05:21.89	15:25:14.03	0	19m52s	+0	16°	18°
86	Pass	170	4.278	15:10:36.42	15:29:47.40	0	19m11s	+0	16°	18°



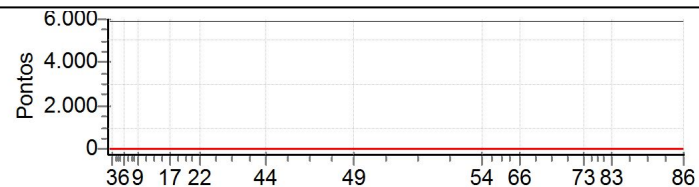
Num	109	Pen	0	PCZ	0	Total PP	78693	Col. Final	18°
-----	-----	-----	---	-----	---	----------	-------	------------	-----

N u m	110 / Evanio Wylyan Prestini / Janaina Junckes									
	7°		Cat / NL / Largada		Cidade / 110 / 11:59:00					
	Guaramirim					Troller				
PC	Tp	Trc	KmPC	Ideal	Passagem	Pen	Erro	Pontos	NoPC	AtePC
1	Tmp	4	0.434	12:24:58.25	12:24:59.14	0	0.9s	+9	3°	3°
2	Tmp	6	0.643	12:25:30.72	12:25:36.24	0	5.5s	+55	7°	3°
3	Tmp	7	0.820	12:25:56.49	12:26:10.92	0	14.4s	+144	10°	7°
4	Tmp	9	1.287	12:27:11.12	12:27:06.82	0	4.3s	-43	5°	6°
5	Tmp	10	1.638	12:28:12.04	12:28:02.71	0	9.3s	-93	8°	6°
6	Tmp	14	2.081	12:29:51.64	12:29:40.51	0	11.1s	-111	6°	5°
7	Tmp	15	0.178	12:31:13.78	12:31:07.34	0	6.4s	-64	6°	5°
8	Tmp	17	0.547	12:32:12.83	12:32:19.46	0	6.6s	+66	5°	4°
9	Tmp	18	1.025	12:33:39.48	12:33:46.96	0	7.5s	+75	7°	5°
10	Tmp	24	1.673	12:38:03.64	12:38:06.08	0	2.4s	[+24]	5°	5°
11	Tmp	27	2.329	12:39:20.59	12:39:24.06	0	3.5s	+35	4°	5°
12	Tmp	28	2.715	12:40:04.19	12:40:09.48	0	5.3s	+53	4°	5°
13	Tmp	30	2.963	12:40:38.92	12:42:08.00	0	1m29s	+891	13°	5°
14	Tmp	33	3.157	12:41:09.92	12:43:39.49	0	2m29s	+1496	14°	5°
15	Tmp	35	3.386	12:41:46.50	12:44:12.68	0	2m26s	+1462	14°	7°
16	Tmp	37	3.510	12:42:10.22	12:44:27.60	0	2m17s	+1374	14°	8°
17	Tmp	39	3.690	12:42:37.66	12:44:50.44	0	2m12s	+1328	14°	9°
18	Tmp	44	0.402	12:45:35.55	12:48:08.93	0	2m33s	+1534	16°	9°
19	Tmp	46	1.051	12:46:42.54	12:48:58.92	0	2m16s	+1364	16°	11°
20	Tmp	46	1.497	12:47:36.06	12:49:48.78	0	2m12s	+1327	16°	13°
21	Tmp	48	2.192	12:49:19.77	12:51:09.04	0	1m49s	+1093	14°	13°
22	Tmp	51	3.217	12:51:44.96	12:52:52.79	0	1m07s	+678	11°	13°
28	Tmp	62	0.455	13:07:14.65	13:08:39.28	0	1m24s	+846	13°	13°
31	Tmp	64	0.629	13:07:47.96	13:09:21.41	0	1m33s	+935	13°	13°
36	Tmp	68	1.003	13:08:59.42	13:13:25.06	0	4m25s	[+2656]	11°	12°
37	Tmp	72	0.169	13:09:53.29	13:14:09.97	0	4m16s	+2567	11°	12°
38	Tmp	73	0.260	13:10:12.99	13:14:23.75	0	4m10s	+2508	10°	12°
44	Tmp	74	0.455	13:10:47.16	13:14:53.85	0	4m06s	+2467	10°	12°
45	Tmp	84	0.241	13:29:00.94	13:30:04.58	0	1m03s	+636	10°	12°
46	Tmp	85	0.561	13:29:33.17	13:30:31.16	0	58.0s	+580	9°	12°
47	Tmp	88	0.106	13:33:11.93	13:33:11.49	0	0.4s	-4	1°	12°
48	Tmp	89	0.623	13:33:54.28	13:33:52.53	0	1.8s	[-18]	2°	10°
49	Tmp	95	1.775	13:36:05.36	13:36:00.72	0	4.6s	-46	5°	10°
50	Tmp	104	1.484	14:07:47.85	14:07:46.75	0	1.1s	-11	5°	10°
51	Tmp	106	0.409	14:09:28.55	14:09:37.44	0	8.9s	+89	5°	10°
52	Tmp	106	0.701	14:09:57.75	14:10:15.46	0	17.7s	+177	7°	10°
53	Tmp	107	1.040	14:10:37.95	14:10:53.18	0	15.2s	+152	6°	9°
54	Tmp	110	2.313	14:13:23.04	14:13:23.06	0	0.0s	+0	1°	8°
63	Tmp	124	1.452	14:18:40.74	14:18:30.83	0	9.9s	-99	9°	8°
64	Tmp	125	1.847	14:19:41.58	14:19:51.12	0	9.5s	+95	8°	8°
65	Tmp	132	0.836	14:22:59.73	14:23:17.49	0	17.8s	+178	8°	8°
66	Tmp	133	1.219	14:24:05.10	14:24:18.58	0	13.5s	+135	10°	8°
67	Tmp	138	0.379	14:36:11.88	14:36:12.81	0	0.9s	+9	1°	8°
68	Tmp	140	0.875	14:37:14.06	14:37:20.29	0	6.2s	+62	5°	8°
69	Tmp	142	1.338	14:38:17.40	14:38:11.88	0	5.5s	-55	6°	8°
70	Tmp	145	1.985	14:39:45.17	14:39:43.46	0	1.7s	[-17]	1°	8°
72	Tmp	149	0.563	14:41:19.70	14:41:13.55	0	6.2s	-62	7°	8°
73	Tmp	152	1.255	14:42:46.91	14:42:45.58	0	1.3s	-13	3°	8°
74	Tmp	154	1.479	14:43:24.11	14:43:22.00	0	2.1s	[-21]	3°	8°
75	Tmp	155	1.626	14:43:39.64	14:43:43.53	0	3.9s	+39	6°	7°
76	Pass	155	2.291	14:44:46.14	14:45:39.29	0	53.2s	+0	14°	7°
77	Pass	156	2.521	14:45:12.17	14:46:02.79	0	50.6s	+0	14°	7°
78	Pass	158	2.716	14:45:42.09	14:47:39.11	0	1m57s	+0	14°	7°
79	Pass	158	3.622	14:47:30.81	14:48:43.74	0	1m12s	+0	14°	7°
83	Pass	162	0.514	14:50:35.77	15:21:30.48	0	30m54s	+0	15°	7°
84	Pass	166	1.310	15:05:31.29	15:22:21.79	0	16m50s	+0	15°	7°
85	Pass	166	1.816	15:06:21.89	15:27:38.19	0	21m16s	+0	15°	7°
86	Pass	170	4.278	15:11:36.42	15:31:47.32	0	20m10s	+0	15°	7°



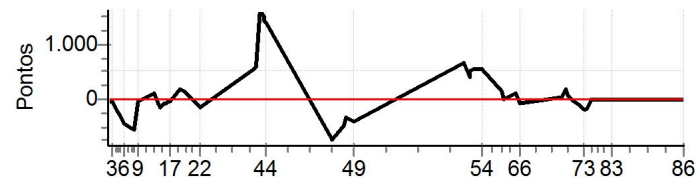
Num	110	Pen	0	PCZ	1	Total PP	25060	Col. Final	7°
-----	-----	-----	---	-----	---	----------	-------	------------	----

N u m	111 / Joao Francisco Oldiges / Andre Jose Fröhlich											
	111		Cat / NL / Largada								Cidade / 111 / 12:00:00	
	NC					Guaramirim					Jeep	
PC	Tp	Trc	KmPC	Ideal	Passagem	Pen	Erro	Pontos	NoPC	AtePC		
1	Tmp	4	0.434	12:25:58.25		0		+6000	20°	20°		
2	Tmp	6	0.643	12:26:30.72		0		+6000	20°	20°		
3	Tmp	7	0.820	12:26:56.49		0		+6000	20°	20°		
4	Tmp	9	1.287	12:28:11.12		0		+6000	20°	20°		
5	Tmp	10	1.638	12:29:12.04		0		+6000	20°	20°		
6	Tmp	14	2.081	12:30:51.64		0		+6000	20°	20°		
7	Tmp	15	0.178	12:32:13.78		0		+6000	20°	20°		
8	Tmp	17	0.547	12:33:12.83		0		+6000	20°	20°		
9	Tmp	18	1.025	12:34:39.48		0		+6000	20°	20°		
10	Tmp	24	1.673	12:39:03.64		0		+6000	20°	20°		
11	Tmp	27	2.329	12:40:20.59		0		+6000	20°	20°		
12	Tmp	28	2.715	12:41:04.19		0		+6000	20°	20°		
13	Tmp	30	2.963	12:41:38.92		0		+6000	20°	20°		
14	Tmp	33	3.157	12:42:09.92		0		+6000	19°	20°		
15	Tmp	35	3.386	12:42:46.50		0		+6000	19°	20°		
16	Tmp	37	3.510	12:43:10.22		0		+6000	19°	20°		
17	Tmp	39	3.690	12:43:37.66		0		+6000	19°	20°		
18	Tmp	44	0.402	12:46:35.55		0		+6000	20°	20°		
19	Tmp	46	1.051	12:47:42.54		0		+6000	20°	20°		
20	Tmp	46	1.497	12:48:36.06		0		+6000	20°	20°		
21	Tmp	48	2.192	12:50:19.77		0		+6000	20°	20°		
22	Tmp	51	3.217	12:52:44.96		0		+6000	20°	20°		
28	Tmp	62	0.455	13:08:14.65		0		+6000	20°	20°		
31	Tmp	64	0.629	13:08:47.96		0		+6000	20°	20°		
36	Tmp	68	1.003	13:09:59.42		0		+6000	18°	20°		
37	Tmp	72	0.169	13:10:53.29		0		+6000	19°	20°		
38	Tmp	73	0.260	13:11:12.99		0		+6000	18°	20°		
44	Tmp	74	0.455	13:11:47.16		0		+6000	19°	20°		
45	Tmp	84	0.241	13:30:00.94		0		+6000	20°	20°		
46	Tmp	85	0.561	13:30:33.17		0		+6000	20°	20°		
47	Tmp	88	0.106	13:34:11.93		0		+6000	20°	20°		
48	Tmp	89	0.623	13:34:54.28		0		+6000	20°	20°		
49	Tmp	95	1.775	13:37:05.36		0		+6000	20°	20°		
50	Tmp	104	1.484	14:08:47.85		0		+6000	20°	20°		
51	Tmp	106	0.409	14:10:28.55		0		+6000	20°	20°		
52	Tmp	106	0.701	14:10:57.75		0		+6000	20°	20°		
53	Tmp	107	1.040	14:11:37.95		0		+6000	20°	20°		
54	Tmp	110	2.313	14:14:23.04		0		+6000	20°	20°		
63	Tmp	124	1.452	14:19:40.74		0		+6000	20°	20°		
64	Tmp	125	1.847	14:20:41.58		0		+6000	20°	20°		
65	Tmp	132	0.836	14:23:59.73		0		+6000	20°	20°		
66	Tmp	133	1.219	14:25:05.10		0		+6000	20°	20°		
67	Tmp	138	0.379	14:37:11.88		0		+6000	20°	20°		
68	Tmp	140	0.875	14:38:14.06		0		+6000	20°	20°		
69	Tmp	142	1.338	14:39:17.40		0		+6000	20°	20°		
70	Tmp	145	1.985	14:40:45.17		0		+6000	20°	20°		
72	Tmp	149	0.563	14:42:19.70		0		+6000	19°	20°		
73	Tmp	152	1.255	14:43:46.91		0		+6000	19°	20°		
74	Tmp	154	1.479	14:44:24.11		0		+6000	19°	20°		
75	Tmp	155	1.626	14:44:39.64		0		+6000	19°	20°		
76	Pass	155	2.291	14:45:46.14		0		+6000	19°	20°		
77	Pass	156	2.521	14:46:12.17		0		+6000	19°	20°		
78	Pass	158	2.716	14:46:42.09		0		+6000	19°	20°		
79	Pass	158	3.622	14:48:30.81		0		+6000	19°	20°		
83	Pass	162	0.514	14:51:35.77		0		+6000	20°	20°		
84	Pass	166	1.310	15:06:31.29		0		+6000	20°	20°		
85	Pass	166	1.816	15:07:21.89		0		+6000	20°	20°		
86	Pass	170	4.278	15:12:36.42		0		+6000	20°	20°		



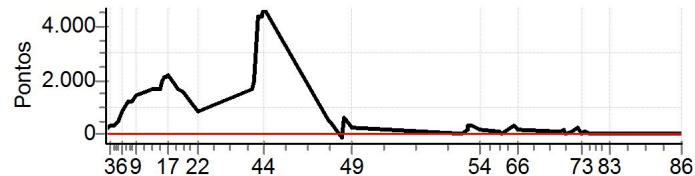
Num	111	Pen	0	PCZ	0	Total PP	348000	Col. Final	NC
-----	-----	-----	---	-----	---	----------	--------	------------	----

N u m	112 / Marcio Koehler / Fabricius Garcia Coitinho									
	112		Cat / NL / Largada		Cidade / 112 / 12:01:00					
	4º		Jaragua do Sul			JEEP FORD				
PC	Tip	Trc	KmPC	Ideal	Passagem	Pen	Erro	Pontos	NoPC	AtePC
1	Tmp	4	0.434	12:26:58.25	12:26:59.41	0	1.2s	[+12]	6º	6º
2	Tmp	6	0.643	12:27:30.72	12:27:27.47	0	3.3s	-33	5º	8º
3	Tmp	7	0.820	12:27:56.49	12:27:53.65	0	2.8s	[-28]	4º	6º
4	Tmp	9	1.287	12:29:11.12	12:28:52.41	0	18.7s	-187	11º	8º
5	Tmp	10	1.638	12:30:12.04	12:29:44.28	0	27.8s	-278	10º	9º
6	Tmp	14	2.081	12:31:51.64	12:31:07.79	0	43.9s	-439	15º	11º
7	Tmp	15	0.178	12:33:13.78	12:32:21.26	0	52.5s	-525	15º	11º
8	Tmp	17	0.547	12:34:12.83	12:33:18.73	0	54.1s	-541	14º	11º
9	Tmp	18	1.025	12:35:39.48	12:35:36.17	0	3.3s	-33	4º	9º
10	Tmp	24	1.673	12:40:03.64	12:40:15.72	0	12.1s	+121	9º	9º
11	Tmp	27	2.329	12:41:20.59	12:41:14.34	0	6.3s	-63	7º	9º
12	Tmp	28	2.715	12:42:04.19	12:41:49.83	0	14.4s	-144	10º	8º
13	Tmp	30	2.963	12:42:38.92	12:42:28.53	0	10.4s	-104	5º	8º
14	Tmp	33	3.157	12:43:09.92	12:43:02.10	0	7.8s	-78	5º	6º
15	Tmp	35	3.386	12:43:46.50	12:43:38.72	0	7.8s	-78	4º	5º
16	Tmp	37	3.510	12:44:10.22	12:44:08.05	0	2.2s	[-22]	3º	5º
17	Tmp	39	3.690	12:44:37.66	12:44:32.43	0	5.2s	-52	4º	5º
18	Tmp	44	0.402	12:47:35.55	12:47:54.70	0	19.2s	+192	6º	5º
19	Tmp	46	1.051	12:48:42.54	12:48:55.50	0	13.0s	+130	6º	5º
20	Tmp	46	1.497	12:49:36.06	12:49:47.06	0	11.0s	+110	6º	5º
21	Tmp	48	2.192	12:51:19.77	12:51:19.45	0	0.3s	-3	1º	5º
22	Tmp	51	3.217	12:53:44.96	12:53:29.87	0	15.1s	-151	5º	5º
28	Tmp	62	0.455	13:09:14.65	13:10:09.71	0	55.1s	+551	7º	5º
31	Tmp	64	0.629	13:09:47.96	13:10:45.03	0	57.1s	+571	7º	5º
36	Tmp	68	1.003	13:10:59.42	13:13:39.62	0	2m40s	[+1602]	8º	3º
37	Tmp	72	0.169	13:11:53.29	13:14:21.04	0	2m27s	+1478	7º	3º
38	Tmp	73	0.260	13:12:12.99	13:14:35.97	0	2m23s	+1430	6º	3º
44	Tmp	74	0.455	13:12:47.16	13:15:06.14	0	2m19s	+1390	6º	3º
45	Tmp	84	0.241	13:31:00.94	13:29:54.15	0	1m06s	-668	11º	3º
46	Tmp	85	0.561	13:31:33.17	13:30:19.90	0	1m13s	-733	11º	3º
47	Tmp	88	0.106	13:35:11.93	13:34:25.34	0	46.6s	-466	11º	3º
48	Tmp	89	0.623	13:35:54.28	13:35:22.45	0	31.8s	-318	9º	3º
49	Tmp	95	1.775	13:38:05.36	13:37:25.06	0	40.3s	-403	11º	4º
50	Tmp	104	1.484	14:09:47.85	14:10:54.74	0	1m06s	+669	13º	4º
51	Tmp	106	0.409	14:11:28.55	14:12:10.00	0	41.5s	+415	12º	4º
52	Tmp	106	0.701	14:11:57.75	14:12:47.09	0	49.3s	+493	13º	4º
53	Tmp	107	1.040	14:12:37.95	14:13:32.81	0	54.9s	+549	12º	4º
54	Tmp	110	2.313	14:15:23.04	14:16:17.23	0	54.2s	+542	12º	4º
63	Tmp	124	1.452	14:20:40.74	14:20:54.85	0	14.1s	+141	10º	4º
64	Tmp	125	1.847	14:21:41.58	14:21:42.77	0	1.2s	[+12]	3º	4º
65	Tmp	132	0.836	14:24:59.73	14:25:09.74	0	10.0s	+100	6º	4º
66	Tmp	133	1.219	14:26:05.10	14:25:58.31	0	6.8s	-68	6º	4º
67	Tmp	138	0.379	14:38:11.88	14:38:16.00	0	4.1s	+41	4º	4º
68	Tmp	140	0.875	14:39:14.06	14:39:33.60	0	19.5s	+195	9º	4º
69	Tmp	142	1.338	14:40:17.40	14:40:25.32	0	7.9s	+79	8º	4º
70	Tmp	145	1.985	14:41:45.17	14:41:40.09	0	5.1s	-51	4º	4º
72	Tmp	149	0.563	14:43:19.70	14:43:08.26	0	11.4s	-114	11º	4º
73	Tmp	152	1.255	14:44:46.91	14:44:28.81	0	18.1s	-181	13º	4º
74	Tmp	154	1.479	14:45:24.11	14:45:05.00	0	19.1s	-191	13º	4º
75	Tmp	155	1.626	14:45:39.64	14:45:26.05	0	13.6s	-136	12º	4º
76	Pass	155	2.291	14:46:46.14	14:47:24.46	0	38.3s	+0	13º	4º
77	Pass	156	2.521	14:47:12.17	14:47:51.13	0	39.0s	+0	13º	4º
78	Pass	158	2.716	14:47:42.09	14:49:45.25	0	2m03s	+0	13º	4º
79	Pass	158	3.622	14:49:30.81	14:50:45.33	0	1m14s	+0	13º	4º
83	Pass	162	0.514	14:52:35.77	15:23:07.53	0	30m31s	+0	14º	4º
84	Pass	166	1.310	15:07:31.29	15:23:58.97	0	16m27s	+0	14º	4º
85	Pass	166	1.816	15:08:21.89	15:27:55.79	0	19m33s	+0	14º	4º
86	Pass	170	4.278	15:13:36.42	15:32:08.10	0	18m31s	+0	14º	4º



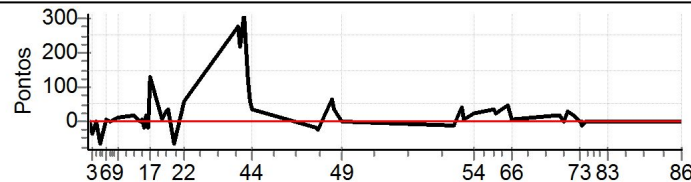
Num	112	Pen	0	PCZ	0	Total PP	15235	Col. Final	4º
-----	-----	-----	---	-----	---	----------	-------	------------	----

N u m	113 / Dioni Luize Schwalbe / Darlon Maiochi Roper									
	113		Cat / NL / Largada		Cidade / 113 / 12:02:00					
	14º			Guaramirim			AMAROK			
PC	Tp	Trc	KmPC	Ideal	Passagem	Pen	Erro	Pontos	NoPC	AtePC
1	Tmp	4	0.434	12:27:58.25	12:28:17.06	0	18.8s	+188	15º	12º
2	Tmp	6	0.643	12:28:30.72	12:28:54.40	0	23.7s	+237	15º	12º
3	Tmp	7	0.820	12:28:56.49	12:29:26.03	0	29.5s	+295	15º	14º
4	Tmp	9	1.287	12:30:11.12	12:30:45.83	0	34.7s	+347	14º	14º
5	Tmp	10	1.638	12:31:12.04	12:32:02.49	0	50.5s	+505	16º	14º
6	Tmp	14	2.081	12:32:51.64	12:34:15.49	0	1m23s	+839	19º	14º
7	Tmp	15	0.178	12:34:13.78	12:36:13.69	0	1m59s	+1199	19º	15º
8	Tmp	17	0.547	12:35:12.83	12:37:17.58	0	2m04s	+1248	19º	17º
9	Tmp	18	1.025	12:36:39.48	12:39:04.36	0	2m24s	+1449	19º	19º
10	Tmp	24	1.673	12:41:03.64	12:43:46.92	0	2m43s	+1633	18º	19º
11	Tmp	27	2.329	12:42:20.59	12:45:04.79	0	2m44s	+1642	18º	19º
12	Tmp	28	2.715	12:43:04.19	12:45:49.68	0	2m45s	+1655	18º	18º
13	Tmp	30	2.963	12:43:38.92	12:46:27.00	0	2m48s	+1681	18º	18º
14	Tmp	33	3.157	12:44:09.92	12:47:27.15	0	3m17s	+1972	17º	18º
15	Tmp	35	3.386	12:44:46.50	12:48:18.78	0	3m32s	+2123	17º	18º
16	Tmp	37	3.510	12:45:10.22	12:48:41.00	0	3m30s	+2108	17º	17º
17	Tmp	39	3.690	12:45:37.66	12:49:14.00	0	3m36s	+2163	17º	17º
18	Tmp	44	0.402	12:48:35.55	12:51:19.33	0	2m43s	+1638	17º	17º
19	Tmp	46	1.051	12:49:42.54	12:52:22.20	0	2m39s	+1597	18º	17º
20	Tmp	46	1.497	12:50:36.06	12:53:08.21	0	2m32s	+1522	17º	17º
21	Tmp	48	2.192	12:52:19.77	12:54:21.18	0	2m01s	+1214	16º	17º
22	Tmp	51	3.217	12:54:44.96	12:56:10.68	0	1m25s	+857	14º	17º
28	Tmp	62	0.455	13:10:14.65	13:13:05.25	0	2m50s	+1706	19º	17º
31	Tmp	64	0.629	13:10:47.96	13:14:03.82	0	3m15s	+1959	19º	17º
36	Tmp	68	1.003	13:11:59.42	13:19:13.88	0	7m14s	+4345	13º	17º
37	Tmp	72	0.169	13:12:53.29	13:20:05.88	0	7m12s	+4326	14º	17º
38	Tmp	73	0.260	13:13:12.99	13:20:37.04	0	7m24s	+4441	15º	17º
44	Tmp	74	0.455	13:13:47.16	13:21:32.69	0	7m45s	[+4655]	16º	17º
45	Tmp	84	0.241	13:32:00.94	13:32:52.69	0	51.8s	+518	8º	17º
46	Tmp	85	0.561	13:32:33.17	13:33:18.57	0	45.4s	+454	6º	17º
47	Tmp	88	0.106	13:36:11.93	13:35:59.72	0	12.2s	-122	7º	16º
48	Tmp	89	0.623	13:36:54.28	13:37:58.90	0	1m04s	+646	12º	15º
49	Tmp	95	1.775	13:39:05.36	13:39:28.47	0	23.1s	+231	9º	15º
50	Tmp	104	1.484	14:10:47.85	14:10:47.91	0	0.1s	[+1]	1º	15º
51	Tmp	106	0.409	14:12:28.55	14:12:43.08	0	14.5s	+145	7º	15º
52	Tmp	106	0.701	14:12:57.75	14:13:29.40	0	31.7s	+317	9º	15º
53	Tmp	107	1.040	14:13:37.95	14:14:12.65	0	34.7s	+347	9º	15º
54	Tmp	110	2.313	14:16:23.04	14:16:39.10	0	16.1s	+161	7º	15º
63	Tmp	124	1.452	14:21:40.74	14:21:49.58	0	8.8s	+88	8º	15º
64	Tmp	125	1.847	14:22:41.58	14:22:47.08	0	5.5s	+55	7º	15º
65	Tmp	132	0.836	14:25:59.73	14:26:34.24	0	34.5s	+345	13º	15º
66	Tmp	133	1.219	14:27:05.10	14:27:22.26	0	17.2s	+172	12º	15º
67	Tmp	138	0.379	14:39:11.88	14:39:22.78	0	10.9s	+109	10º	15º
68	Tmp	140	0.875	14:40:14.06	14:40:29.64	0	15.6s	+156	7º	15º
69	Tmp	142	1.338	14:41:17.40	14:41:23.67	0	6.3s	+63	7º	15º
70	Tmp	145	1.985	14:42:45.17	14:42:54.21	0	9.0s	+90	8º	15º
72	Tmp	149	0.563	14:44:19.70	14:44:43.20	0	23.5s	+235	13º	15º
73	Tmp	152	1.255	14:45:46.91	14:45:51.98	0	5.1s	+51	9º	15º
74	Tmp	154	1.479	14:46:24.11	14:46:33.74	0	9.6s	+96	10º	15º
75	Tmp	155	1.626	14:46:39.64	14:46:50.31	0	10.7s	+107	10º	14º
76	Pass	155	2.291	14:47:46.14	14:48:28.42	0	42.3s	+0	12º	14º
77	Pass	156	2.521	14:48:12.17	14:48:53.70	0	41.5s	+0	12º	14º
78	Pass	158	2.716	14:48:42.09	14:50:39.87	0	1m57s	+0	12º	14º
79	Pass	158	3.622	14:50:30.81	14:51:50.50	0	1m19s	+0	12º	14º
83	Pass	162	0.514	14:53:35.77	15:24:31.82	0	30m56s	+0	13º	14º
84	Pass	166	1.310	15:08:31.29	15:25:27.26	0	16m56s	+0	13º	14º
85	Pass	166	1.816	15:09:21.89	15:30:38.53	0	21m16s	+0	13º	14º
86	Pass	170	4.278	15:14:36.42	15:34:36.71	0	20m00s	+0	13º	14º



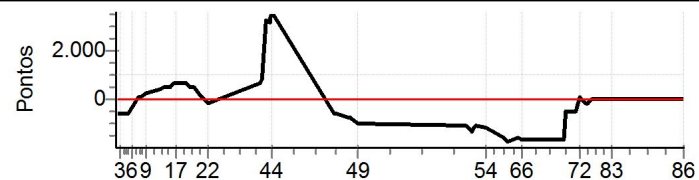
Num	113	Pen	0	PCZ	0	Total PP	49397	Col. Final	14º
-----	-----	-----	---	-----	---	----------	-------	------------	-----

N u m	114 / Victor Hugo Cristof / Gustavo Pauli											
	114		Cat / NL / Largada								Cidade / 114 / 12:03:00	
	1º		Sao Bento do Sul				PAJERO TR4 5P 2.0L G 4X4 AT					
PC	Tp	Trc	KmPC	Ideal	Passagem	Pen	Erro	Pontos	NoPC	AtePC		
1	Tmp	4	0.434	12:28:58.25	12:28:58.59	0	0.3s	+3	1º	1º		
2	Tmp	6	0.643	12:29:30.72	12:29:30.17	0	0.6s	-6	1º	1º		
3	Tmp	7	0.820	12:29:56.49	12:29:53.10	0	3.4s	-34	6º	5º		
4	Tmp	9	1.287	12:31:11.12	12:31:10.84	0	0.3s	-3	1º	1º		
5	Tmp	10	1.638	12:32:12.04	12:32:05.55	0	6.5s	-65	6º	3º		
6	Tmp	14	2.081	12:33:51.64	12:33:51.96	0	0.3s	+3	1º	2º		
7	Tmp	15	0.178	12:35:13.78	12:35:14.00	0	0.2s	+2	1º	2º		
8	Tmp	17	0.547	12:36:12.83	12:36:13.22	0	0.4s	+4	1º	2º		
9	Tmp	18	1.025	12:37:39.48	12:37:40.60	0	1.1s	+11	1º	2º		
10	Tmp	24	1.673	12:42:03.64	12:42:05.18	0	1.5s	+15	1º	1º		
11	Tmp	27	2.329	12:43:20.59	12:43:20.44	0	0.2s	-2	1º	1º		
12	Tmp	28	2.715	12:44:04.19	12:44:04.97	0	0.8s	+8	3º	1º		
13	Tmp	30	2.963	12:44:38.92	12:44:37.19	0	1.7s	-17	2º	2º		
14	Tmp	33	3.157	12:45:09.92	12:45:11.39	0	1.5s	+15	2º	1º		
15	Tmp	35	3.386	12:45:46.50	12:45:44.88	0	1.6s	-16	1º	1º		
16	Tmp	37	3.510	12:46:10.22	12:46:23.00	0	12.8s	+128	5º	1º		
17	Tmp	39	3.690	12:46:37.66	12:46:50.59	0	12.9s	+129	5º	1º		
18	Tmp	44	0.402	12:49:35.55	12:49:35.88	0	0.3s	+3	1º	1º		
19	Tmp	46	1.051	12:50:42.54	12:50:45.64	0	3.1s	+31	2º	1º		
20	Tmp	46	1.497	12:51:36.06	12:51:39.47	0	3.4s	+34	4º	1º		
21	Tmp	48	2.192	12:53:19.77	12:53:13.38	0	6.4s	-64	4º	1º		
22	Tmp	51	3.217	12:55:44.96	12:55:50.90	0	5.9s	+59	4º	1º		
28	Tmp	62	0.455	13:11:14.65	13:11:42.31	0	27.7s	+277	3º	1º		
31	Tmp	64	0.629	13:11:47.96	13:12:09.76	0	21.8s	+218	2º	1º		
36	Tmp	68	1.003	13:12:59.42	13:13:30.40	0	31.0s	[+310]	1º	1º		
37	Tmp	72	0.169	13:13:53.29	13:14:05.21	0	11.9s	+119	1º	1º		
38	Tmp	73	0.260	13:14:12.99	13:14:18.98	0	6.0s	+60	1º	1º		
44	Tmp	74	0.455	13:14:47.16	13:14:50.71	0	3.6s	+36	1º	1º		
45	Tmp	84	0.241	13:33:00.94	13:32:59.18	0	1.8s	-18	2º	1º		
46	Tmp	85	0.561	13:33:33.17	13:33:30.87	0	2.3s	[-23]	2º	1º		
47	Tmp	88	0.106	13:37:11.93	13:37:18.15	0	6.2s	+62	3º	1º		
48	Tmp	89	0.623	13:37:54.28	13:37:57.43	0	3.2s	+32	3º	1º		
49	Tmp	95	1.775	13:40:05.36	13:40:05.53	0	0.2s	+2	1º	1º		
50	Tmp	104	1.484	14:11:47.85	14:11:46.80	0	1.1s	-11	4º	1º		
51	Tmp	106	0.409	14:13:28.55	14:13:31.21	0	2.7s	[+27]	2º	1º		
52	Tmp	106	0.701	14:13:57.75	14:14:02.01	0	4.3s	+43	5º	1º		
53	Tmp	107	1.040	14:14:37.95	14:14:38.26	0	0.3s	+3	2º	1º		
54	Tmp	110	2.313	14:17:23.04	14:17:25.04	0	2.0s	+20	3º	1º		
63	Tmp	124	1.452	14:22:40.74	14:22:43.92	0	3.2s	+32	5º	1º		
64	Tmp	125	1.847	14:23:41.58	14:23:43.80	0	2.2s	[+22]	5º	1º		
65	Tmp	132	0.836	14:26:59.73	14:27:04.13	0	4.4s	+44	1º	1º		
66	Tmp	133	1.219	14:28:05.10	14:28:05.74	0	0.6s	+6	3º	1º		
67	Tmp	138	0.379	14:40:11.88	14:40:13.61	0	1.7s	+17	2º	1º		
68	Tmp	140	0.875	14:41:14.06	14:41:15.56	0	1.5s	+15	2º	1º		
69	Tmp	142	1.338	14:42:17.40	14:42:17.50	0	0.1s	+1	1º	1º		
70	Tmp	145	1.985	14:43:45.17	14:43:48.19	0	3.0s	[+30]	3º	1º		
72	Tmp	149	0.563	14:45:19.70	14:45:21.40	0	1.7s	+17	3º	1º		
73	Tmp	152	1.255	14:46:46.91	14:46:47.00	0	0.1s	+1	1º	1º		
74	Tmp	154	1.479	14:47:24.11	14:47:23.80	0	0.3s	-3	2º	1º		
75	Tmp	155	1.626	14:47:39.64	14:47:38.19	0	1.5s	-15	2º	1º		
76	Pass	155	2.291	14:48:46.14	14:49:14.33	0	28.2s	+0	11º	1º		
77	Pass	156	2.521	14:49:12.17	14:49:43.22	0	31.1s	+0	11º	1º		
78	Pass	158	2.716	14:49:42.09	14:51:31.74	0	1m49s	+0	11º	1º		
79	Pass	158	3.622	14:51:30.81	14:52:39.50	0	1m08s	+0	11º	1º		
83	Pass	162	0.514	14:54:35.77	15:25:32.16	0	30m56s	+0	12º	1º		
84	Pass	166	1.310	15:09:31.29	15:26:23.38	0	16m52s	+0	12º	1º		
85	Pass	166	1.816	15:10:21.89	15:31:38.68	0	21m16s	+0	12º	1º		
86	Pass	170	4.278	15:15:36.42	15:35:44.81	0	20m08s	+0	12º	1º		



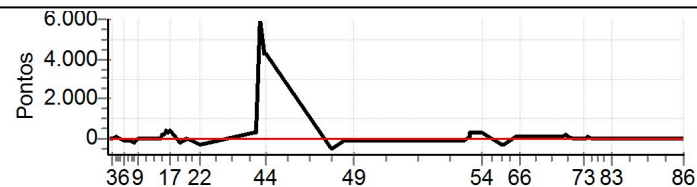
Num	114	Pen	0	PCZ	0	Total PP	1704	Col. Final	1º
-----	-----	-----	---	-----	---	----------	------	------------	----

N u m	115 / Everaldo Sprung / Jeckson Zanella									
	11°		Cat / NL / Largada		Cidade / 115 / 12:04:00					
	Guaramirim					TOYOTA				
PC	Tp	Trc	KmPC	Ideal	Passagem	Pen	Erro	Pontos	NoPC	AtePC
1	Tmp	4	0.434	12:29:58.25	12:29:01.27	0	57.0s	-570	17°	17°
2	Tmp	6	0.643	12:30:30.72	12:29:32.27	0	58.5s	-585	17°	17°
3	Tmp	7	0.820	12:30:56.49	12:29:55.66	0	1m00s	-608	18°	17°
4	Tmp	9	1.287	12:32:11.12	12:31:13.33	0	57.8s	-578	18°	17°
5	Tmp	10	1.638	12:33:12.04	12:32:12.36	0	59.7s	-597	17°	18°
6	Tmp	14	2.081	12:34:51.64	12:34:21.11	0	30.5s	-305	11°	17°
7	Tmp	15	0.178	12:36:13.78	12:36:19.62	0	5.8s	+58	5°	17°
8	Tmp	17	0.547	12:37:12.83	12:37:21.70	0	8.9s	+89	8°	16°
9	Tmp	18	1.025	12:38:39.48	12:39:08.43	0	29.0s	+290	13°	15°
10	Tmp	24	1.673	12:43:03.64	12:43:48.71	0	45.1s	+451	12°	14°
11	Tmp	27	2.329	12:44:20.59	12:45:07.04	0	46.5s	+465	12°	13°
12	Tmp	28	2.715	12:45:04.19	12:45:52.11	0	47.9s	+479	12°	13°
13	Tmp	30	2.963	12:45:38.92	12:46:32.00	0	53.1s	+531	11°	13°
14	Tmp	33	3.157	12:46:09.92	12:47:11.00	0	1m01s	+611	11°	12°
15	Tmp	35	3.386	12:46:46.50	12:47:56.05	0	1m09s	+696	11°	13°
16	Tmp	37	3.510	12:47:10.22	12:48:18.40	0	1m08s	+682	11°	13°
17	Tmp	39	3.690	12:47:37.66	12:48:47.06	0	1m09s	+694	11°	13°
18	Tmp	44	0.402	12:50:35.55	12:51:39.23	0	1m03s	+637	12°	12°
19	Tmp	46	1.051	12:51:42.54	12:52:35.04	0	52.5s	+525	10°	12°
20	Tmp	46	1.497	12:52:36.06	12:53:26.69	0	50.6s	+506	10°	11°
21	Tmp	48	2.192	12:54:19.77	12:54:35.66	0	15.9s	+159	8°	10°
22	Tmp	51	3.217	12:56:44.96	12:56:27.22	0	17.7s	-177	6°	10°
28	Tmp	62	0.455	13:12:14.65	13:13:20.13	0	1m05s	+655	10°	10°
31	Tmp	64	0.629	13:12:47.96	13:14:09.83	0	1m21s	+819	12°	11°
36	Tmp	68	1.003	13:13:59.42	13:19:20.59	0	5m21s	+3212	12°	10°
37	Tmp	72	0.169	13:14:53.29	13:20:10.13	0	5m16s	+3168	13°	10°
38	Tmp	73	0.260	13:15:12.99	13:20:42.96	0	5m30s	+3300	12°	10°
44	Tmp	74	0.455	13:15:47.16	13:21:42.00	0	5m54s	[+3548]	13°	11°
45	Tmp	84	0.241	13:34:00.94	13:33:03.00	0	57.9s	-579	9°	11°
46	Tmp	85	0.561	13:34:33.17	13:33:32.35	0	1m00s	-608	10°	11°
47	Tmp	88	0.106	13:38:11.93	13:36:54.28	0	1m17s	-777	13°	10°
48	Tmp	89	0.623	13:38:54.28	13:37:42.99	0	1m11s	-713	13°	11°
49	Tmp	95	1.775	13:41:05.36	13:39:25.66	0	1m39s	-997	13°	11°
50	Tmp	104	1.484	14:12:47.85	14:10:58.66	0	1m49s	-1092	14°	11°
51	Tmp	106	0.409	14:14:28.55	14:12:16.23	0	2m12s	-1323	17°	11°
52	Tmp	106	0.701	14:14:57.75	14:12:59.16	0	1m58s	-1186	16°	11°
53	Tmp	107	1.040	14:15:37.95	14:13:48.33	0	1m49s	-1096	16°	12°
54	Tmp	110	2.313	14:18:23.04	14:16:26.42	0	1m56s	-1166	16°	12°
63	Tmp	124	1.452	14:23:40.74	14:21:02.48	0	2m38s	-1583	16°	12°
64	Tmp	125	1.847	14:24:41.58	14:21:49.00	0	2m52s	-1726	17°	12°
65	Tmp	132	0.836	14:27:59.73	14:25:26.27	0	2m33s	-1535	17°	13°
66	Tmp	133	1.219	14:29:05.10	14:26:20.39	0	2m44s	-1647	18°	13°
67	Tmp	138	0.379	14:41:11.88	14:38:29.37	0	2m42s	-1625	18°	13°
68	Tmp	140	0.875	14:42:14.06	14:41:25.63	0	48.4s	-484	14°	13°
69	Tmp	142	1.338	14:43:17.40	14:42:27.77	0	49.6s	-496	15°	13°
70	Tmp	145	1.985	14:44:45.17	14:43:57.38	0	47.8s	-478	14°	13°
72	Tmp	149	0.563	14:46:19.70	14:46:31.37	0	11.7s	+117	12°	13°
73	Tmp	152	1.255	14:47:46.91	14:47:33.63	0	13.3s	-133	12°	11°
74	Tmp	154	1.479	14:48:24.11	14:48:06.18	0	17.9s	-179	12°	11°
75	Tmp	155	1.626	14:48:39.64	14:48:20.98	0	18.7s	-187	14°	11°
76	Pass	155	2.291	14:49:46.14	14:55:06.86	0	5m20s	+0	10°	11°
77	Pass	156	2.521	14:50:12.17	14:55:34.25	0	5m22s	+0	10°	11°
78	Pass	158	2.716	14:50:42.09	14:59:19.66	0	8m37s	+0	10°	11°
79	Pass	158	3.622	14:52:30.81	15:02:03.00	0	9m32s	+0	10°	11°
83	Pass	162	0.514	14:55:35.77	15:25:37.27	0	30m01s	+0	11°	11°
84	Pass	166	1.310	15:10:31.29	15:26:25.75	0	15m54s	+0	11°	11°
85	Pass	166	1.816	15:11:21.89	15:31:42.19	0	20m20s	+0	11°	11°
86	Pass	170	4.278	15:16:36.42	15:35:48.50	0	19m12s	+0	11°	11°



Num	115	Pen	0	PCZ	0	Total PP	41174	Col. Final	11°
-----	-----	-----	---	-----	---	----------	-------	------------	-----

N u m	116 / Geovan Pape / Anselmo Piotquewicz									
	116		Cat / NL / Largada		Cidade / 116 / 12:05:00					
	6° Jaragua do Sul					SAMURAI				
PC	Tip	Trc	KmPC	Ideal	Passagem	Pen	Erro	Pontos	NoPC	AtePC
1	Tmp	4	0.434	12:30:58.25	12:30:59.87	0	1.6s	+16	7°	7°
2	Tmp	6	0.643	12:31:30.72	12:31:28.33	0	2.4s	-24	4°	6°
3	Tmp	7	0.820	12:31:56.49	12:31:56.73	0	0.2s	+2	1°	1°
4	Tmp	9	1.287	12:33:11.12	12:33:19.91	0	8.8s	+88	6°	3°
5	Tmp	10	1.638	12:34:12.04	12:34:09.52	0	2.5s	[-25]	1°	2°
6	Tmp	14	2.081	12:35:51.64	12:35:43.21	0	8.4s	-84	4°	3°
7	Tmp	15	0.178	12:37:13.78	12:37:01.11	0	12.7s	-127	7°	4°
8	Tmp	17	0.547	12:38:12.83	12:37:52.23	0	20.6s	-206	10°	5°
9	Tmp	18	1.025	12:39:39.48	12:39:42.04	0	2.6s	[+26]	3°	4°
10	Tmp	24	1.673	12:44:03.64	12:44:01.36	0	2.3s	-23	4°	4°
11	Tmp	27	2.329	12:45:20.59	12:45:22.60	0	2.0s	+20	3°	4°
12	Tmp	28	2.715	12:46:04.19	12:46:09.94	0	5.8s	+58	5°	4°
13	Tmp	30	2.963	12:46:38.92	12:46:59.00	0	20.1s	+201	8°	4°
14	Tmp	33	3.157	12:47:09.92	12:47:29.92	0	20.0s	+200	8°	4°
15	Tmp	35	3.386	12:47:46.50	12:48:29.90	0	43.4s	+434	8°	4°
16	Tmp	37	3.510	12:48:10.22	12:48:46.56	0	36.3s	+363	8°	4°
17	Tmp	39	3.690	12:48:37.66	12:49:16.27	0	38.6s	+386	8°	4°
18	Tmp	44	0.402	12:51:35.55	12:51:17.68	0	17.9s	-179	5°	4°
19	Tmp	46	1.051	12:52:42.54	12:52:30.70	0	11.8s	-118	5°	4°
20	Tmp	46	1.497	12:53:36.06	12:53:37.51	0	1.5s	+15	3°	4°
21	Tmp	48	2.192	12:55:19.77	12:55:07.20	0	12.6s	-126	7°	4°
22	Tmp	51	3.217	12:57:44.96	12:57:15.79	0	29.2s	-292	7°	4°
28	Tmp	62	0.455	13:13:14.65	13:13:42.97	0	28.3s	+283	4°	4°
31	Tmp	64	0.629	13:13:47.96	13:14:16.23	0	28.3s	+283	4°	4°
36	Tmp	68	1.003	13:14:59.42		0		+6000	17°	6°
37	Tmp	72	0.169	13:15:53.29	13:23:09.28	0	7m16s	[+4360]	15°	6°
38	Tmp	73	0.260	13:16:12.99	13:23:23.57	0	7m10s	+4306	13°	7°
44	Tmp	74	0.455	13:16:47.16	13:23:52.59	0	7m05s	+4254	14°	9°
45	Tmp	84	0.241	13:35:00.94	13:34:21.62	0	39.3s	-393	6°	9°
46	Tmp	85	0.561	13:35:33.17	13:34:43.27	0	49.9s	-499	7°	9°
47	Tmp	88	0.106	13:39:11.93	13:39:04.22	0	7.7s	-77	4°	9°
48	Tmp	89	0.623	13:39:54.28	13:39:47.79	0	6.5s	-65	4°	9°
49	Tmp	95	1.775	13:42:05.36	13:41:55.67	0	9.7s	-97	7°	8°
50	Tmp	104	1.484	14:13:47.85	14:13:43.02	0	4.8s	-48	7°	7°
51	Tmp	106	0.409	14:15:28.55	14:15:43.28	0	14.7s	+147	8°	7°
52	Tmp	106	0.701	14:15:57.75	14:16:27.63	0	29.9s	+299	8°	7°
53	Tmp	107	1.040	14:16:37.95	14:17:13.96	0	36.0s	+360	10°	7°
54	Tmp	110	2.313	14:19:23.04	14:19:53.80	0	30.8s	+308	11°	7°
63	Tmp	124	1.452	14:24:40.74	14:24:13.41	0	27.3s	-273	11°	7°
64	Tmp	125	1.847	14:25:41.58	14:25:12.78	0	28.8s	-288	11°	7°
65	Tmp	132	0.836	14:28:59.73	14:29:12.00	0	12.3s	+123	7°	7°
66	Tmp	133	1.219	14:30:05.10	14:30:12.18	0	7.1s	+71	7°	7°
67	Tmp	138	0.379	14:42:11.88	14:42:26.96	0	15.1s	+151	13°	6°
68	Tmp	140	0.875	14:43:14.06	14:43:33.93	0	19.9s	+199	10°	6°
69	Tmp	142	1.338	14:44:17.40	14:44:33.19	0	15.8s	+158	11°	6°
70	Tmp	145	1.985	14:45:45.17	14:45:47.82	0	2.7s	[+27]	2°	6°
72	Tmp	149	0.563	14:47:19.70	14:47:25.19	0	5.5s	+55	6°	6°
73	Tmp	152	1.255	14:48:46.91	14:48:50.80	0	3.9s	+39	7°	6°
74	Tmp	154	1.479	14:49:24.11	14:49:26.72	0	2.6s	[+26]	5°	6°
75	Tmp	155	1.626	14:49:39.64	14:49:45.77	0	6.1s	+61	7°	6°
76	Pass	155	2.291	14:50:46.14	14:51:42.23	0	56.1s	+0	9°	6°
77	Pass	156	2.521	14:51:12.17	14:52:03.62	0	51.5s	+0	9°	6°
78	Pass	158	2.716	14:51:42.09	14:53:39.76	0	1m57s	+0	9°	6°
79	Pass	158	3.622	14:53:30.81	14:54:33.74	0	1m02s	+0	9°	6°
83	Pass	162	0.514	14:56:35.77	15:27:24.47	0	30m48s	+0	10°	6°
84	Pass	166	1.310	15:11:31.29	15:28:15.60	0	16m44s	+0	10°	6°
85	Pass	166	1.816	15:12:21.89	15:33:31.61	0	21m09s	+0	10°	6°
86	Pass	170	4.278	15:17:36.42	15:37:21.94	0	19m45s	+0	10°	6°

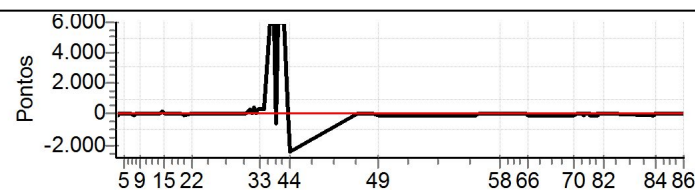


Num	116	Pen	0	PCZ	0	Total PP	21799	Col. Final	6°
-----	-----	-----	---	-----	---	----------	-------	------------	----

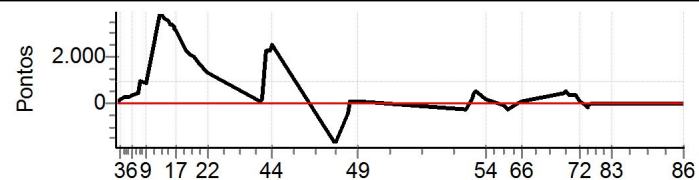
N	u	m	117 / Jonatan Kleyton Baumer / Hermann Augusto Jahn									
			Cat / NL / Largada		Junior / 106 / 11:46:00							
			Joinville					Troller				
PC	TP	TRC	KmPC	Ideal	Passagem	Pen	Erro	Pontos	NoPC	AtePC		
1	Tmp	4	0.434	12:11:52.12	12:11:48.00	0	4.1s	-41	29°	33°		
2	Tmp	6	0.643	12:12:20.76	12:12:18.60	0	2.2s	[-22]	27°	29°		
3	Tmp	7	0.820	12:12:42.76	12:12:53.68	0	10.9s	+109	33°	28°		
4	Tmp	9	1.287	12:13:43.13	12:13:48.50	0	5.4s	+54	32°	30°		
5	Tmp	10	1.638	12:14:30.91	12:14:31.87	0	1.0s	+10	13°	28°		
6	Tmp	14	2.081	12:15:55.71	12:15:56.49	0	0.8s	+8	17°	28°		
7	Tmp	15	0.178	12:17:05.64	12:17:02.66	0	3.0s	[-30]	28°	27°		
8	Tmp	17	0.547	12:17:58.88	12:18:01.34	0	2.5s	[+25]	28°	28°		
9	Tmp	18	1.025	12:19:17.28	12:19:17.75	0	0.5s	+5	11°	28°		
10	Tmp	24	1.673	12:23:14.96	12:23:22.12	0	7.2s	+72	30°	29°		
11	Tmp	27	2.329	12:24:24.08	12:24:35.89	0	11.8s	+118	31°	29°		
12	Tmp	28	2.715	12:25:03.91	12:25:11.42	0	7.5s	+75	30°	29°		
13	Tmp	30	2.963	12:25:32.60	12:25:44.42	0	11.8s	+118	31°	29°		
14	Tmp	33	3.157	12:25:59.82	12:26:13.50	0	13.7s	+137	25°	29°		
15	Tmp	35	3.386	12:26:31.96	12:26:44.52	0	12.6s	+126	26°	29°		
16	Tmp	37	3.510	12:26:52.37	12:26:58.84	0	6.5s	+65	25°	26°		
17	Tmp	39	3.690	12:27:16.64	12:27:22.48	0	5.8s	+58	24°	25°		
18	Tmp	44	0.402	12:29:32.69	12:29:33.32	0	0.6s	+6	12°	25°		
19	Tmp	46	1.051	12:30:34.29	12:30:37.05	0	2.8s	[+28]	28°	23°		
20	Tmp	46	1.497	12:31:22.94	12:31:23.70	0	0.8s	+8	18°	23°		
21	Tmp	48	2.192	12:32:54.71	12:32:49.39	0	5.3s	-53	29°	23°		
22	Tmp	51	3.217	12:35:03.52	12:35:03.36	0	0.2s	-2	4°	23°		
23	Tmp	60	0.209	12:51:48.58	12:51:55.86	0	7.3s	+73	31°	23°		
24	Tmp	60	0.333	12:52:05.11	12:52:27.32	0	22.2s	+222	24°	22°		
25	Tmp	60	0.581	12:52:38.18	12:53:04.67	0	26.5s	+265	27°	23°		
26	Tmp	61	0.715	12:52:56.04	12:53:24.20	0	28.2s	+282	23°	24°		
27	Pass	63	0.928	12:53:29.24	12:54:16.53	0	47.3s	+0	4°	24°		
28	Tmp	67	1.012	12:53:50.18	12:54:37.83	0	47.7s	[+477]	31°	25°		
29	Tmp	68	1.178	12:54:20.95	12:55:05.29	0	44.3s	+443	29°	24°		
30	Pass	69	1.283	12:54:41.09	12:54:37.65	0	3.4s	+0	4°	24°		
31	Tmp	71	1.444	12:55:12.16	12:55:50.77	0	38.6s	+386	30°	25°		
32	Tmp	71	1.520	12:55:25.19	12:56:04.43	0	39.2s	+392	29°	25°		
33	Tmp	73	1.653	12:55:49.45	12:56:27.36	0	37.9s	+379	30°	24°		
34	Tmp	81	0.161	12:57:15.89	12:57:46.18	0	30.3s	+303	26°	23°		
35	Tmp	88	0.729	12:59:05.11		0		+6000	34°	28°		
36	Tmp	92	1.081	13:00:13.53		0		+6000	34°	30°		
37	Tmp	97	0.053	13:01:00.06	12:59:55.52	0	1m04s	-645	25°	29°		
38	Tmp	98	0.141	13:01:15.48		0		+6000	34°	29°		
39	Tmp	100	0.326	13:01:44.71		0		+6000	34°	30°		
40	Tmp	102	0.463	13:02:15.07		0		+6000	34°	30°		
41	Tmp	106	0.717	13:03:04.43		0		+6000	34°	30°		
42	Tmp	107	0.898	13:03:32.08		0		+6000	33°	31°		
43	Pass	114	1.185	13:04:34.92	13:00:01.70	0	4m33s	+0	4°	31°		
44	Tmp	117	1.404	13:05:09.90	13:01:05.60	0	4m04s	-2443	34°	32°		
45	Tmp	120	0.241	13:26:00.91	13:26:04.29	0	3.4s	+34	29°	32°		
46	Tmp	121	0.561	13:26:28.23	13:26:35.00	0	6.8s	+68	31°	32°		
47	Tmp	124	0.106	13:29:17.99	13:29:18.84	0	0.9s	+9	10°	32°		
48	Tmp	125	0.623	13:29:57.55	13:30:06.13	0	8.6s	+86	30°	32°		
49	Tmp	131	1.775	13:31:50.87	13:31:49.38	0	1.5s	-15	27°	32°		
50	Tmp	140	1.484	14:02:02.25	14:01:56.46	0	5.8s	-58	31°	32°		
51	Tmp	143	0.409	14:03:24.54	14:03:30.47	0	5.9s	+59	31°	32°		
52	Tmp	143	0.701	14:03:56.39	14:04:03.71	0	7.3s	+73	32°	32°		
53	Tmp	144	1.040	14:04:36.18	14:04:41.98	0	5.8s	+58	32°	32°		
54	Tmp	147	2.313	14:06:51.68	14:06:52.97	0	1.3s	+13	26°	32°		
55	Tmp	151	2.958	14:08:06.08	14:08:07.68	0	1.6s	+16	23°	32°		
56	Tmp	152	3.143	14:08:25.41	14:08:35.90	0	10.5s	+105	30°	32°		
57	Tmp	154	3.485	14:09:03.53	14:09:13.48	0	10.0s	+100	29°	32°		
58	Tmp	155	3.738	14:09:39.53	14:09:41.00	0	1.5s	+15	14°	32°		
59	Tmp	160	4.238	14:10:55.99	14:10:57.00	0	1.0s	+10	11°	32°		
60	Tmp	160	4.384	14:11:17.89	14:11:30.04	0	12.2s	+122	31°	32°		
61	Tmp	161	4.543	14:11:36.09	14:11:46.45	0	10.4s	+104	31°	32°		

62	Tmp	162	4.960	14:12:31.18	14:12:42.34	0	11.2s	+112	32°	32°
63	Tmp	167	0.442	14:13:40.36	14:13:45.37	0	5.0s	+50	28°	32°
64	Tmp	169	0.837	14:14:27.12	14:14:29.18	0	2.1s	+21	30°	32°
65	Tmp	176	0.836	14:17:07.96	14:17:16.83	0	8.9s	+89	31°	31°
66	Tmp	177	1.219	14:17:58.85	14:17:56.70	0	2.2s	-22	28°	31°
67	Tmp	181	0.379	14:28:56.56	14:28:54.92	0	1.6s	-16	28°	31°
68	Tmp	183	0.875	14:29:49.32	14:29:46.29	0	3.0s	[-30]	31°	31°
69	Tmp	185	1.338	14:30:42.53	14:30:40.58	0	2.0s	-20	30°	31°
70	Tmp	188	1.985	14:31:57.59	14:31:57.27	0	0.3s	-3	3°	31°
72	Tmp	192	0.563	14:33:17.36	14:33:18.72	0	1.4s	+14	28°	31°
73	Tmp	195	1.255	14:34:33.53	14:34:33.74	0	0.2s	+2	7°	31°
74	Tmp	197	1.479	14:35:05.30	14:35:03.71	0	1.6s	-16	30°	31°
75	Tmp	198	1.626	14:35:19.29	14:35:19.15	0	0.1s	-1	3°	31°
76	Tmp	199	2.521	14:36:44.42	14:36:48.80	0	4.4s	+44	32°	31°
77	Tmp	201	2.716	14:37:08.88	14:37:07.63	0	1.3s	-13	20°	31°
78	Tmp	201	3.622	14:38:32.51	14:38:31.06	0	1.5s	-15	30°	31°
79	Tmp	201	4.167	14:39:22.82	14:39:21.49	0	1.3s	-13	26°	31°
80	Tmp	202	4.370	14:39:41.55	14:39:46.84	0	5.3s	+53	31°	31°
81	Tmp	203	0.282	14:40:28.48	14:40:35.68	0	7.2s	+72	31°	31°
82	Tmp	205	0.514	14:40:59.75	14:41:02.92	0	3.2s	+32	28°	31°
83	Tmp	208	1.310	14:56:30.84	14:56:30.33	0	0.5s	-5	22°	31°
84	Tmp	208	1.816	14:57:17.55	14:57:18.04	0	0.5s	+5	22°	31°
85	Tmp	212	4.278	15:02:01.62	15:02:01.90	0	0.3s	+3	7°	31°
86	Tmp	212	6.137	15:05:44.70	15:05:49.37	0	4.7s	+47	32°	31°

Num	117	Pen	0	PCZ	0	Total PP	50511	Col. Final	31°
-----	-----	-----	---	-----	---	----------	-------	------------	-----

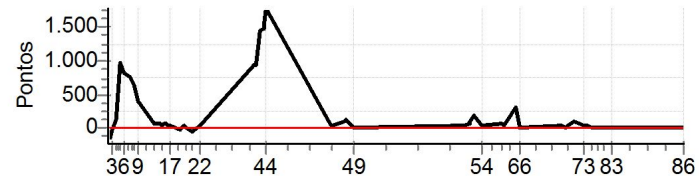


N u m	118 / Jean Karlo Minatti / Jaqueline Nass Minatti											
	118		Cat / NL / Largada		Jaragua do Sul						Cidade / 117 / 12:06:00	
	15°		Jaragua do Sul		Jeep Willys							
PC	Tp	Trc	KmPC	Ideal	Passagem	Pen	Erro	Pontos	NoPC	AtePC		
1	Tmp	4	0.434	12:31:58.25	12:32:03.77	0	5.5s	+55	9°	9°		
2	Tmp	6	0.643	12:32:30.72	12:32:42.29	0	11.6s	+116	9°	9°		
3	Tmp	7	0.820	12:32:56.49	12:33:14.83	0	18.3s	+183	12°	9°		
4	Tmp	9	1.287	12:34:11.12	12:34:36.61	0	25.5s	+255	12°	10°		
5	Tmp	10	1.638	12:35:12.04	12:35:44.00	0	32.0s	+320	12°	11°		
6	Tmp	14	2.081	12:36:51.64	12:37:28.26	0	36.6s	+366	14°	10°		
7	Tmp	15	0.178	12:38:13.78	12:39:01.10	0	47.3s	+473	14°	10°		
8	Tmp	17	0.547	12:39:12.83	12:40:45.73	0	1m32s	+929	17°	10°		
9	Tmp	18	1.025	12:40:39.48	12:42:06.86	0	1m27s	+874	17°	11°		
10	Tmp	24	1.673	12:45:03.64	12:51:31.24	0	6m27s	[+3876]	19°	12°		
11	Tmp	27	2.329	12:46:20.59	12:52:26.81	0	6m06s	+3662	19°	18°		
12	Tmp	28	2.715	12:47:04.19	12:52:56.73	0	5m52s	+3525	19°	19°		
13	Tmp	30	2.963	12:47:38.92	12:53:13.83	0	5m34s	+3349	19°	19°		
14	Tmp	33	3.157	12:48:09.92	12:53:42.61	0	5m32s	+3327	18°	19°		
15	Tmp	35	3.386	12:48:46.50	12:54:12.55	0	5m26s	+3261	18°	19°		
16	Tmp	37	3.510	12:49:10.22	12:54:27.12	0	5m16s	+3169	18°	19°		
17	Tmp	39	3.690	12:49:37.66	12:54:48.91	0	5m11s	+3113	18°	19°		
18	Tmp	44	0.402	12:52:35.55	12:56:19.95	0	3m44s	+2244	19°	19°		
19	Tmp	46	1.051	12:53:42.54	12:57:11.96	0	3m29s	+2094	19°	19°		
20	Tmp	46	1.497	12:54:36.06	12:57:55.77	0	3m19s	+1997	19°	19°		
21	Tmp	48	2.192	12:56:19.77	12:59:08.57	0	2m48s	+1688	18°	19°		
22	Tmp	51	3.217	12:58:44.96	13:00:59.74	0	2m14s	+1348	17°	19°		
28	Tmp	62	0.455	13:14:14.65	13:14:28.39	0	13.7s	+137	1°	19°		
31	Tmp	64	0.629	13:14:47.96	13:15:11.52	0	23.6s	+236	3°	19°		
36	Tmp	68	1.003	13:15:59.42	13:19:44.26	0	3m44s	+2248	10°	18°		
37	Tmp	72	0.169	13:16:53.29	13:20:37.24	0	3m44s	+2240	10°	18°		
38	Tmp	73	0.260	13:17:12.99	13:21:01.87	0	3m48s	+2289	9°	18°		
44	Tmp	74	0.455	13:17:47.16	13:22:01.22	0	4m14s	+2541	11°	18°		
45	Tmp	84	0.241	13:36:00.94	13:33:20.94	0	2m40s	-1600	16°	18°		
46	Tmp	85	0.561	13:36:33.17	13:33:55.24	0	2m37s	-1579	16°	18°		
47	Tmp	88	0.106	13:40:11.93	13:39:28.18	0	43.8s	-438	10°	18°		
48	Tmp	89	0.623	13:40:54.28	13:41:02.50	0	8.2s	+82	5°	16°		
49	Tmp	95	1.775	13:43:05.36	13:43:20.31	0	15.0s	+150	8°	16°		
50	Tmp	104	1.484	14:14:47.85	14:14:23.78	0	24.1s	-241	9°	16°		
51	Tmp	106	0.409	14:16:28.55	14:16:44.00	0	15.5s	+155	9°	16°		
52	Tmp	106	0.701	14:16:57.75	14:17:40.66	0	42.9s	+429	10°	16°		
53	Tmp	107	1.040	14:17:37.95	14:18:33.55	0	55.6s	+556	13°	16°		
54	Tmp	110	2.313	14:20:23.04	14:20:45.56	0	22.5s	+225	10°	16°		
63	Tmp	124	1.452	14:25:40.74	14:25:37.40	0	3.3s	-33	6°	16°		
64	Tmp	125	1.847	14:26:41.58	14:26:22.71	0	18.9s	-189	10°	16°		
65	Tmp	132	0.836	14:29:59.73	14:30:05.61	0	5.9s	+59	2°	16°		
66	Tmp	133	1.219	14:31:05.10	14:31:16.37	0	11.3s	+113	9°	16°		
67	Tmp	138	0.379	14:43:11.88	14:43:53.19	0	41.3s	+413	14°	16°		
68	Tmp	140	0.875	14:44:14.06	14:45:09.91	0	55.9s	+559	15°	16°		
69	Tmp	142	1.338	14:45:17.40	14:45:55.62	0	38.2s	+382	13°	16°		
70	Tmp	145	1.985	14:46:45.17	14:47:20.71	0	35.5s	+355	13°	16°		
72	Tmp	149	0.563	14:48:19.70	14:48:27.23	0	7.5s	+75	9°	16°		
73	Tmp	152	1.255	14:49:46.91	14:49:37.48	0	9.4s	-94	10°	16°		
74	Tmp	154	1.479	14:50:24.11	14:50:09.88	0	14.2s	-142	11°	16°		
75	Tmp	155	1.626	14:50:39.64	14:50:32.17	0	7.5s	-75	9°	15°		
76	Pass	155	2.291	14:51:46.14	14:52:29.58	0	43.4s	+0	8°	15°		
77	Pass	156	2.521	14:52:12.17	14:52:56.19	0	44.0s	+0	8°	15°		
78	Pass	158	2.716	14:52:42.09	14:54:35.81	0	1m53s	+0	8°	15°		
79	Pass	158	3.622	14:54:30.81	14:55:21.93	0	51.1s	+0	8°	15°		
83	Pass	162	0.514	14:57:35.77	15:28:15.83	0	30m40s	+0	9°	15°		
84	Pass	166	1.310	15:12:31.29	15:30:01.00	0	17m29s	+0	9°	15°		
85	Pass	166	1.816	15:13:21.89	15:33:52.08	0	20m30s	+0	9°	15°		
86	Pass	170	4.278	15:18:36.42	15:37:52.37	0	19m16s	+0	9°	15°		



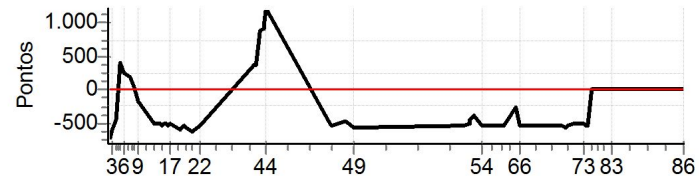
Num	118	Pen	0	PCZ	0	Total PP	53983	Col. Final	15°
-----	-----	-----	---	-----	---	----------	-------	------------	-----

N u m	119 / Daniel Rodrigo Muller / Jackson Decker										
	119		Cat / NL / Largada		Cidade / 118 / 12:07:00						
	3º			Jaragua do Sul				NIVA MONSTRO			
PC	Tp	Trc	KmPC	Ideal	Passagem	Pen	Erro	Pontos	NoPC	AtePC	
1	Tmp	4	0.434	12:32:58.25	12:32:49.18	0	9.1s	-91	10º	13º	
2	Tmp	6	0.643	12:33:30.72	12:33:15.72	0	15.0s	-150	12º	14º	
3	Tmp	7	0.820	12:33:56.49	12:33:53.22	0	3.3s	-33	5º	11º	
4	Tmp	9	1.287	12:35:11.12	12:35:23.54	0	12.4s	+124	8º	9º	
5	Tmp	10	1.638	12:36:12.04	12:37:49.32	0	1m37s	+973	19º	7º	
6	Tmp	14	2.081	12:37:51.64	12:39:14.50	0	1m22s	+829	18º	13º	
7	Tmp	15	0.178	12:39:13.78	12:40:29.25	0	1m15s	+755	17º	13º	
8	Tmp	17	0.547	12:40:12.83	12:41:15.12	0	1m02s	+623	15º	13º	
9	Tmp	18	1.025	12:41:39.48	12:42:17.58	0	38.1s	+381	14º	13º	
10	Tmp	24	1.673	12:46:03.64	12:46:11.23	0	7.6s	+76	6º	11º	
11	Tmp	27	2.329	12:47:20.59	12:47:26.24	0	5.7s	+57	6º	11º	
12	Tmp	28	2.715	12:48:04.19	12:48:10.41	0	6.2s	+62	7º	11º	
13	Tmp	30	2.963	12:48:38.92	12:48:42.60	0	3.7s	+37	4º	10º	
14	Tmp	33	3.157	12:49:09.92	12:49:14.74	0	4.8s	+48	3º	9º	
15	Tmp	35	3.386	12:49:46.50	12:49:52.40	0	5.9s	+59	2º	8º	
16	Tmp	37	3.510	12:50:10.22	12:50:12.41	0	2.2s	+22	2º	7º	
17	Tmp	39	3.690	12:50:37.66	12:50:41.78	0	4.1s	+41	3º	7º	
18	Tmp	44	0.402	12:53:35.55	12:53:32.49	0	3.1s	-31	3º	6º	
19	Tmp	46	1.051	12:54:42.54	12:54:46.23	0	3.7s	+37	3º	6º	
20	Tmp	46	1.497	12:55:36.06	12:55:36.56	0	0.5s	+5	1º	6º	
21	Tmp	48	2.192	12:57:19.77	12:57:13.09	0	6.7s	-67	5º	6º	
22	Tmp	51	3.217	12:59:44.96	12:59:47.50	0	2.5s	[+25]	1º	6º	
28	Tmp	62	0.455	13:15:14.65	13:16:48.83	0	1m34s	+942	15º	6º	
31	Tmp	64	0.629	13:15:47.96	13:17:22.96	0	1m35s	+950	15º	6º	
36	Tmp	68	1.003	13:16:59.42	13:19:24.05	0	2m24s	+1446	6º	4º	
37	Tmp	72	0.169	13:17:53.29	13:20:21.48	0	2m28s	+1482	8º	4º	
38	Tmp	73	0.260	13:18:12.99	13:20:46.33	0	2m33s	+1533	7º	4º	
44	Tmp	74	0.455	13:18:47.16	13:21:45.64	0	2m58s	[+1785]	8º	4º	
45	Tmp	84	0.241	13:37:00.94	13:37:06.84	0	5.9s	+59	3º	4º	
46	Tmp	85	0.561	13:37:33.17	13:37:36.52	0	3.4s	+34	3º	4º	
47	Tmp	88	0.106	13:41:11.93	13:41:20.50	0	8.6s	+86	5º	4º	
48	Tmp	89	0.623	13:41:54.28	13:42:04.94	0	10.7s	+107	6º	4º	
49	Tmp	95	1.775	13:44:05.36	13:44:05.10	0	0.3s	-3	2º	3º	
50	Tmp	104	1.484	14:15:47.85	14:15:50.80	0	3.0s	[+30]	6º	3º	
51	Tmp	106	0.409	14:17:28.55	14:17:34.91	0	6.4s	+64	4º	3º	
52	Tmp	106	0.701	14:17:57.75	14:18:07.43	0	9.7s	+97	6º	3º	
53	Tmp	107	1.040	14:18:37.95	14:18:54.70	0	16.8s	+168	7º	3º	
54	Tmp	110	2.313	14:21:23.04	14:21:25.63	0	2.6s	[+26]	5º	3º	
63	Tmp	124	1.452	14:26:40.74	14:26:45.81	0	5.1s	+51	7º	3º	
64	Tmp	125	1.847	14:27:41.58	14:27:45.43	0	3.9s	+39	6º	3º	
65	Tmp	132	0.836	14:30:59.73	14:31:28.91	0	29.2s	+292	12º	3º	
66	Tmp	133	1.219	14:32:05.10	14:32:05.56	0	0.5s	+5	2º	3º	
67	Tmp	138	0.379	14:44:11.88	14:44:14.84	0	3.0s	[+30]	3º	3º	
68	Tmp	140	0.875	14:45:14.06	14:45:15.30	0	1.2s	+12	1º	3º	
69	Tmp	142	1.338	14:46:17.40	14:46:20.50	0	3.1s	+31	4º	3º	
70	Tmp	145	1.985	14:47:45.17	14:47:53.02	0	7.9s	+79	7º	3º	
72	Tmp	149	0.563	14:49:19.70	14:49:26.85	0	7.2s	+72	8º	3º	
73	Tmp	152	1.255	14:50:46.91	14:50:50.94	0	4.0s	+40	8º	3º	
74	Tmp	154	1.479	14:51:24.11	14:51:26.57	0	2.5s	+25	4º	3º	
75	Tmp	155	1.626	14:51:39.64	14:51:43.34	0	3.7s	+37	5º	3º	
76	Pass	155	2.291	14:52:46.14	14:53:24.92	0	38.8s	+0	7º	3º	
77	Pass	156	2.521	14:53:12.17	14:53:46.53	0	34.4s	+0	7º	3º	
78	Pass	158	2.716	14:53:42.09	14:55:33.88	0	1m51s	+0	7º	3º	
79	Pass	158	3.622	14:55:30.81	14:56:40.33	0	1m09s	+0	7º	3º	
83	Pass	162	0.514	14:58:35.77	15:29:33.13	0	30m57s	+0	8º	3º	
84	Pass	166	1.310	15:13:31.29	15:30:24.09	0	16m52s	+0	8º	3º	
85	Pass	166	1.816	15:14:21.89	15:35:39.16	0	21m17s	+0	8º	3º	
86	Pass	170	4.278	15:19:36.42	15:39:46.18	0	20m09s	+0	8º	3º	



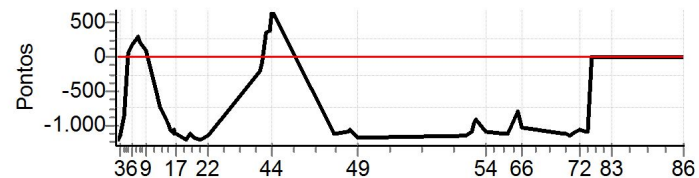
Num	119	Pen	0	PCZ	0	Total PP	12155	Col. Final	3º
-----	-----	-----	---	-----	---	----------	-------	------------	----

N u m	120		120 / Jonas Voigt / Silvio Timoteo dos Santos							
	8°		Cat / NL / Largada		Cidade / 119 / 12:08:00					
	Jaragua do Sul			SAMURAI						
PC	Tip	Trc	KmPC	Ideal	Passagem	Pen	Erro	Pontos	NoPC	AtePC
1	Tmp	4	0.434	12:33:58.25	12:32:52.28	0	1m06s	-660	18°	18°
2	Tmp	6	0.643	12:34:30.72	12:33:18.26	0	1m12s	-725	18°	18°
3	Tmp	7	0.820	12:34:56.49	12:33:57.10	0	59.4s	-594	17°	18°
4	Tmp	9	1.287	12:36:11.12	12:35:25.33	0	45.8s	-458	16°	18°
5	Tmp	10	1.638	12:37:12.04	12:37:51.58	0	39.5s	+395	13°	16°
6	Tmp	14	2.081	12:38:51.64	12:39:17.40	0	25.8s	+258	9°	16°
7	Tmp	15	0.178	12:40:13.78	12:40:31.58	0	17.8s	+178	8°	16°
8	Tmp	17	0.547	12:41:12.83	12:41:16.89	0	4.1s	+41	4°	14°
9	Tmp	18	1.025	12:42:39.48	12:42:20.29	0	19.2s	-192	11°	14°
10	Tmp	24	1.673	12:47:03.64	12:46:13.58	0	50.1s	-501	13°	13°
11	Tmp	27	2.329	12:48:20.59	12:47:28.80	0	51.8s	-518	13°	12°
12	Tmp	28	2.715	12:49:04.19	12:48:12.12	0	52.1s	-521	14°	14°
13	Tmp	30	2.963	12:49:38.92	12:48:45.54	0	53.4s	-534	12°	14°
14	Tmp	33	3.157	12:50:09.92	12:49:18.22	0	51.7s	-517	9°	13°
15	Tmp	35	3.386	12:50:46.50	12:49:56.25	0	50.3s	-503	9°	12°
16	Tmp	37	3.510	12:51:10.22	12:50:15.61	0	54.6s	-546	9°	12°
17	Tmp	39	3.690	12:51:37.66	12:50:45.43	0	52.2s	-522	9°	11°
18	Tmp	44	0.402	12:54:35.55	12:53:35.32	0	1m00s	-602	11°	10°
19	Tmp	46	1.051	12:55:42.54	12:54:48.28	0	54.3s	-543	11°	10°
20	Tmp	46	1.497	12:56:36.06	12:55:39.31	0	56.8s	-568	12°	10°
21	Tmp	48	2.192	12:58:19.77	12:57:15.29	0	1m04s	-645	11°	11°
22	Tmp	51	3.217	13:00:44.96	12:59:49.23	0	55.7s	-557	9°	11°
28	Tmp	62	0.455	13:16:14.65	13:16:50.35	0	35.7s	+357	5°	11°
31	Tmp	64	0.629	13:16:47.96	13:17:23.78	0	35.8s	+358	5°	10°
36	Tmp	68	1.003	13:17:59.42	13:19:27.56	0	1m28s	+881	5°	9°
37	Tmp	72	0.169	13:18:53.29	13:20:24.56	0	1m31s	+913	6°	8°
38	Tmp	73	0.260	13:19:12.99	13:20:50.33	0	1m37s	+973	5°	6°
44	Tmp	74	0.455	13:19:47.16	13:21:48.97	0	2m01s	[+1218]	5°	6°
45	Tmp	84	0.241	13:38:00.94	13:37:09.14	0	51.8s	-518	7°	6°
46	Tmp	85	0.561	13:38:33.17	13:37:39.32	0	53.9s	-539	8°	5°
47	Tmp	88	0.106	13:42:11.93	13:41:23.06	0	48.9s	-489	12°	5°
48	Tmp	89	0.623	13:42:54.28	13:42:07.21	0	47.1s	-471	11°	5°
49	Tmp	95	1.775	13:45:05.36	13:44:07.29	0	58.1s	-581	12°	6°
50	Tmp	104	1.484	14:16:47.85	14:15:53.19	0	54.7s	-547	11°	6°
51	Tmp	106	0.409	14:18:28.55	14:17:37.37	0	51.2s	-512	14°	6°
52	Tmp	106	0.701	14:18:57.75	14:18:11.58	0	46.2s	-462	12°	6°
53	Tmp	107	1.040	14:19:37.95	14:18:59.02	0	38.9s	-389	11°	6°
54	Tmp	110	2.313	14:22:23.04	14:21:28.20	0	54.8s	-548	13°	6°
63	Tmp	124	1.452	14:27:40.74	14:26:47.38	0	53.4s	-534	13°	6°
64	Tmp	125	1.847	14:28:41.58	14:27:48.53	0	53.1s	-531	13°	6°
65	Tmp	132	0.836	14:31:59.73	14:31:32.16	0	27.6s	-276	11°	6°
66	Tmp	133	1.219	14:33:05.10	14:32:11.16	0	53.9s	-539	13°	6°
67	Tmp	138	0.379	14:45:11.88	14:44:18.30	0	53.6s	-536	15°	7°
68	Tmp	140	0.875	14:46:14.06	14:45:16.80	0	57.3s	-573	16°	7°
69	Tmp	142	1.338	14:47:17.40	14:46:23.32	0	54.1s	-541	16°	7°
70	Tmp	145	1.985	14:48:45.17	14:47:55.34	0	49.8s	-498	15°	7°
72	Tmp	149	0.563	14:50:19.70	14:49:29.40	0	50.3s	-503	14°	7°
73	Tmp	152	1.255	14:51:46.91	14:50:55.31	0	51.6s	-516	15°	7°
74	Tmp	154	1.479	14:52:24.11	14:51:29.66	0	54.5s	-545	15°	7°
75	Tmp	155	1.626	14:52:39.64	14:51:46.69	0	53.0s	-530	15°	8°
76	Pass	155	2.291	14:53:46.14	14:53:27.10	0	19.0s	+0	6°	8°
77	Pass	156	2.521	14:54:12.17	14:53:48.80	0	23.4s	+0	6°	8°
78	Pass	158	2.716	14:54:42.09	14:55:37.60	0	55.5s	+0	6°	8°
79	Pass	158	3.622	14:56:30.81	14:56:44.60	0	13.8s	+0	6°	8°
83	Pass	162	0.514	14:59:35.77	15:29:35.00	0	29m59s	+0	7°	8°
84	Pass	166	1.310	15:14:31.29	15:30:25.76	0	15m54s	+0	7°	8°
85	Pass	166	1.816	15:15:21.89	15:35:41.57	0	20m19s	+0	7°	8°
86	Pass	170	4.278	15:20:36.42	15:39:49.15	0	19m12s	+0	7°	8°



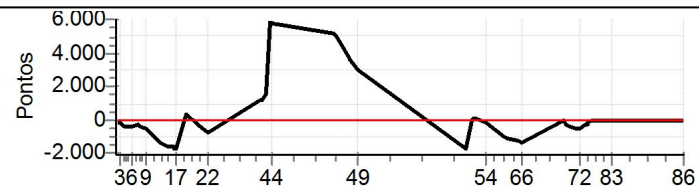
Num	120	Pen	0	PCZ	0	Total PP	25238	Col. Final	8°
-----	-----	-----	---	-----	---	----------	-------	------------	----

N u m	121 / Rodrigo Henrique Pereira / Jaison de Medeiros									
	121		Cat / NL / Largada		Cidade / 120 / 12:09:00					
	Jaragua do Sul					TRACKER				
PC	Tp	Trc	KmPC	Ideal	Passagem	Pen	Erro	Pontos	NoPC	AtePC
1	Tmp	4	0.434	12:34:58.25	12:33:04.22	0	1m54s	-1140	19°	19°
2	Tmp	6	0.643	12:35:30.72	12:33:32.64	0	1m58s	-1181	19°	19°
3	Tmp	7	0.820	12:35:56.49	12:34:03.00	0	1m53s	-1135	19°	19°
4	Tmp	9	1.287	12:37:11.12	12:35:47.77	0	1m23s	-834	19°	19°
5	Tmp	10	1.638	12:38:12.04	12:38:17.43	0	5.4s	+54	5°	19°
6	Tmp	14	2.081	12:39:51.64	12:40:09.84	0	18.2s	+182	8°	19°
7	Tmp	15	0.178	12:41:13.78	12:41:42.07	0	28.3s	+283	12°	19°
8	Tmp	17	0.547	12:42:12.83	12:42:32.19	0	19.4s	+194	9°	19°
9	Tmp	18	1.025	12:43:39.48	12:43:49.26	0	9.8s	+98	8°	18°
10	Tmp	24	1.673	12:48:03.64	12:46:51.60	0	1m12s	-720	16°	18°
11	Tmp	27	2.329	12:49:20.59	12:47:55.31	0	1m25s	-853	16°	17°
12	Tmp	28	2.715	12:50:04.19	12:48:27.15	0	1m37s	-970	16°	17°
13	Tmp	30	2.963	12:50:38.92	12:48:54.00	0	1m44s	-1049	15°	16°
14	Tmp	33	3.157	12:51:09.92	12:49:23.00	0	1m46s	-1069	13°	16°
15	Tmp	35	3.386	12:51:46.50	12:50:01.12	0	1m45s	-1054	13°	15°
16	Tmp	37	3.510	12:52:10.22	12:50:19.10	0	1m51s	-1111	13°	15°
17	Tmp	39	3.690	12:52:37.66	12:50:48.28	0	1m49s	-1094	13°	15°
18	Tmp	44	0.402	12:55:35.55	12:53:37.52	0	1m58s	-1180	14°	15°
19	Tmp	46	1.051	12:56:42.54	12:54:51.00	0	1m51s	-1115	14°	15°
20	Tmp	46	1.497	12:57:36.06	12:55:41.23	0	1m54s	-1148	15°	16°
21	Tmp	48	2.192	12:59:19.77	12:57:21.00	0	1m58s	-1188	15°	16°
22	Tmp	51	3.217	13:01:44.96	12:59:52.77	0	1m52s	-1122	15°	16°
28	Tmp	62	0.455	13:17:14.65	13:16:53.81	0	20.8s	-208	2°	16°
31	Tmp	64	0.629	13:17:47.96	13:17:38.90	0	9.1s	-91	1°	16°
36	Tmp	68	1.003	13:18:59.42	13:19:34.65	0	35.2s	+352	2°	14°
37	Tmp	72	0.169	13:19:53.29	13:20:29.78	0	36.5s	+365	2°	13°
38	Tmp	73	0.260	13:20:12.99	13:20:54.27	0	41.3s	+413	3°	11°
44	Tmp	74	0.455	13:20:47.16	13:21:53.44	0	1m06s	[+663]	3°	10°
45	Tmp	84	0.241	13:39:00.94	13:37:11.84	0	1m49s	-1091	13°	10°
46	Tmp	85	0.561	13:39:33.17	13:37:42.18	0	1m51s	-1110	13°	10°
47	Tmp	88	0.106	13:43:11.93	13:41:25.42	0	1m46s	-1065	14°	11°
48	Tmp	89	0.623	13:43:54.28	13:42:09.78	0	1m44s	-1045	14°	12°
49	Tmp	95	1.775	13:46:05.36	13:44:09.36	0	1m56s	-1160	14°	12°
50	Tmp	104	1.484	14:17:47.85	14:15:55.28	0	1m52s	-1126	15°	12°
51	Tmp	106	0.409	14:19:28.55	14:17:40.38	0	1m48s	-1082	15°	12°
52	Tmp	106	0.701	14:19:57.75	14:18:22.05	0	1m35s	-957	15°	12°
53	Tmp	107	1.040	14:20:37.95	14:19:09.04	0	1m28s	-889	15°	11°
54	Tmp	110	2.313	14:23:23.04	14:21:35.81	0	1m47s	-1072	15°	11°
63	Tmp	124	1.452	14:28:40.74	14:26:50.74	0	1m50s	-1100	15°	11°
64	Tmp	125	1.847	14:29:41.58	14:27:52.48	0	1m49s	-1091	14°	11°
65	Tmp	132	0.836	14:32:59.73	14:31:40.83	0	1m18s	-789	14°	11°
66	Tmp	133	1.219	14:34:05.10	14:32:22.53	0	1m42s	-1026	15°	11°
67	Tmp	138	0.379	14:46:11.88	14:44:22.00	0	1m49s	-1099	17°	12°
68	Tmp	140	0.875	14:47:14.06	14:45:23.72	0	1m50s	-1103	18°	12°
69	Tmp	142	1.338	14:48:17.40	14:46:25.73	0	1m51s	-1117	18°	12°
70	Tmp	145	1.985	14:49:45.17	14:47:57.56	0	1m47s	-1076	18°	12°
72	Tmp	149	0.563	14:51:19.70	14:49:36.24	0	1m43s	-1035	17°	12°
73	Tmp	152	1.255	14:52:46.91	14:51:00.98	0	1m45s	-1059	17°	12°
74	Tmp	154	1.479	14:53:24.11	14:51:35.69	0	1m48s	-1084	17°	12°
75	Tmp	155	1.626	14:53:39.64	14:51:52.85	0	1m46s	-1068	17°	12°
76	Pass	155	2.291	14:54:46.14	14:53:42.93	0	1m03s	+0	5°	12°
77	Pass	156	2.521	14:55:12.17	14:54:05.11	0	1m07s	+0	5°	12°
78	Pass	158	2.716	14:55:42.09	14:55:52.82	0	10.7s	+0	5°	12°
79	Pass	158	3.622	14:57:30.81	14:56:57.42	0	33.4s	+0	5°	12°
83	Pass	162	0.514	15:00:35.77	15:29:37.04	0	29m01s	+0	6°	12°
84	Pass	166	1.310	15:15:31.29	15:30:27.63	0	14m56s	+0	6°	12°
85	Pass	166	1.816	15:16:21.89	15:35:43.59	0	19m21s	+0	6°	12°
86	Pass	170	4.278	15:21:36.42	15:39:53.55	0	18m17s	+0	6°	12°



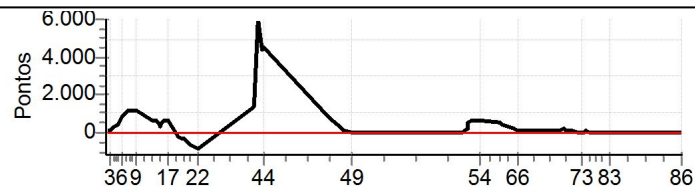
Num	121	Pen	0	PCZ	0	Total PP	43447	Col. Final	12°
-----	-----	-----	---	-----	---	----------	-------	------------	-----

N u m	122		122 / Henrique P Loja Filho / Matheus Marques Loja							
	16°		Cat / NL / Largada		Cidade / 121 / 12:10:00					
	Jaragua do Sul			Land Rover						
PC	Tip	Trc	KmPC	Ideal	Passagem	Pen	Erro	Pontos	NoPC	AtePC
1	Tmp	4	0.434	12:35:58.25	12:35:48.72	0	9.5s	-95	11 °	14 °
2	Tmp	6	0.643	12:36:30.72	12:36:18.45	0	12.3s	-123	10 °	13 °
3	Tmp	7	0.820	12:36:56.49	12:36:38.00	0	18.5s	-185	13 °	13 °
4	Tmp	9	1.287	12:38:11.12	12:37:27.37	0	43.8s	-438	15 °	15 °
5	Tmp	10	1.638	12:39:12.04	12:38:27.93	0	44.1s	-441	14 °	15 °
6	Tmp	14	2.081	12:40:51.64	12:40:18.41	0	33.2s	-332	13 °	15 °
7	Tmp	15	0.178	12:42:13.78	12:41:47.51	0	26.3s	-263	10 °	12 °
8	Tmp	17	0.547	12:43:12.83	12:42:37.33	0	35.5s	-355	13 °	12 °
9	Tmp	18	1.025	12:44:39.48	12:43:52.58	0	46.9s	-469	15 °	12 °
10	Tmp	24	1.673	12:49:03.64	12:46:54.46	0	2m09s	-1292	17 °	15 °
11	Tmp	27	2.329	12:50:20.59	12:47:58.47	0	2m22s	-1421	17 °	15 °
12	Tmp	28	2.715	12:51:04.19	12:48:29.68	0	2m34s	-1545	17 °	16 °
13	Tmp	30	2.963	12:51:38.92	12:48:58.50	0	2m40s	-1604	17 °	17 °
14	Tmp	33	3.157	12:52:09.92	12:49:27.11	0	2m42s	-1628	16 °	17 °
15	Tmp	35	3.386	12:52:46.50	12:50:04.00	0	2m42s	-1625	16 °	16 °
16	Tmp	37	3.510	12:53:10.22	12:50:22.27	0	2m48s	-1680	16 °	16 °
17	Tmp	39	3.690	12:53:37.66	12:50:52.21	0	2m45s	-1655	16 °	16 °
18	Tmp	44	0.402	12:56:35.55	12:57:03.90	0	28.4s	+284	7 °	16 °
19	Tmp	46	1.051	12:57:42.54	12:57:54.12	0	11.6s	+116	4 °	16 °
20	Tmp	46	1.497	12:58:36.06	12:58:34.93	0	1.1s	[-11]	2 °	15 °
21	Tmp	48	2.192	13:00:19.77	12:59:43.37	0	36.4s	-364	9 °	15 °
22	Tmp	51	3.217	13:02:44.96	13:01:28.74	0	1m16s	-762	12 °	15 °
28	Tmp	62	0.455	13:18:14.65	13:20:08.70	0	1m54s	+1141	17 °	15 °
31	Tmp	64	0.629	13:18:47.96	13:20:46.83	0	1m58s	+1189	17 °	15 °
36	Tmp	68	1.003	13:19:59.42	13:22:38.58	0	2m39s	+1592	7 °	13 °
37	Tmp	72	0.169	13:20:53.29	13:30:25.30	0	9m32s	[+5720]	17 °	14 °
38	Tmp	73	0.260	13:21:12.99	13:37:21.27	0	16m08s	+6000	17 °	16 °
44	Tmp	74	0.455	13:21:47.16	13:31:17.46	0	9m30s	+5703	17 °	16 °
45	Tmp	84	0.241	13:40:00.94	13:48:32.57	0	8m31s	+5116	18 °	16 °
46	Tmp	85	0.561	13:40:33.17	13:48:53.79	0	8m20s	+5006	18 °	16 °
47	Tmp	88	0.106	13:44:11.93	13:50:32.80	0	6m20s	+3809	18 °	17 °
48	Tmp	89	0.623	13:44:54.28	13:50:57.06	0	6m02s	+3628	18 °	17 °
49	Tmp	95	1.775	13:47:05.36	13:52:06.61	0	5m01s	+3013	18 °	17 °
50	Tmp	104	1.484	14:18:47.85	14:15:56.86	0	2m51s	-1710	17 °	17 °
51	Tmp	106	0.409	14:20:28.55	14:20:25.04	0	3.5s	-35	3 °	17 °
52	Tmp	106	0.701	14:20:57.75	14:21:01.85	0	4.1s	+41	4 °	17 °
53	Tmp	107	1.040	14:21:37.95	14:21:41.79	0	3.8s	+38	4 °	17 °
54	Tmp	110	2.313	14:24:23.04	14:24:03.00	0	20.0s	-200	9 °	17 °
63	Tmp	124	1.452	14:29:40.74	14:28:04.30	0	1m36s	-964	14 °	17 °
64	Tmp	125	1.847	14:30:41.58	14:28:48.10	0	1m53s	-1135	15 °	17 °
65	Tmp	132	0.836	14:33:59.73	14:31:55.98	0	2m03s	-1238	16 °	17 °
66	Tmp	133	1.219	14:35:05.10	14:32:50.00	0	2m15s	-1351	16 °	17 °
67	Tmp	138	0.379	14:47:11.88	14:47:03.86	0	8.0s	-80	7 °	17 °
68	Tmp	140	0.875	14:48:14.06	14:47:51.30	0	22.8s	-228	12 °	17 °
69	Tmp	142	1.338	14:49:17.40	14:48:36.07	0	41.3s	-413	14 °	17 °
70	Tmp	145	1.985	14:50:45.17	14:49:51.02	0	54.2s	-542	16 °	17 °
72	Tmp	149	0.563	14:52:19.70	14:51:28.71	0	51.0s	-510	15 °	17 °
73	Tmp	152	1.255	14:53:46.91	14:53:23.62	0	23.3s	-233	14 °	17 °
74	Tmp	154	1.479	14:54:24.11	14:53:59.00	0	25.1s	-251	14 °	17 °
75	Tmp	155	1.626	14:54:39.64	14:54:23.03	0	16.6s	-166	13 °	17 °
76	Pass	155	2.291	14:55:46.14	14:56:24.18	0	38.0s	+0	4 °	17 °
77	Pass	156	2.521	14:56:12.17	14:56:53.63	0	41.5s	+0	4 °	16 °
78	Pass	158	2.716	14:56:42.09	14:59:22.97	0	2m40s	+0	4 °	16 °
79	Pass	158	3.622	14:58:30.81	15:00:27.13	0	1m56s	+0	4 °	16 °
83	Pass	162	0.514	15:01:35.77	15:32:08.13	0	30m32s	+0	5 °	16 °
84	Pass	166	1.310	15:16:31.29	15:32:57.76	0	16m26s	+0	5 °	16 °
85	Pass	166	1.816	15:17:21.89	15:38:40.92	0	21m19s	+0	5 °	16 °
86	Pass	170	4.278	15:22:36.42	15:42:28.22	0	19m51s	+0	5 °	16 °



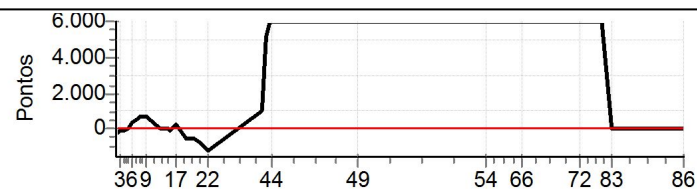
Num	122	Pen	0	PCZ	0	Total PP	62009	Col. Final	16°
-----	-----	-----	---	-----	---	----------	-------	------------	-----

N u m	123 / Gisele Dal-bo Alexandre / Simone da Rosa									
	9º		Cat / NL / Largada		Cidade / 122 / 12:11:00					
	Jaragua do Sul					Land Rover				
PC	Tp	Trc	KmPC	Ideal	Passagem	Pen	Erro	Pontos	NoPC	AtePC
1	Tmp	4	0.434	12:36:58.25	12:37:09.47	0	11.2s	+112	12º	10º
2	Tmp	6	0.643	12:37:30.72	12:37:43.65	0	12.9s	+129	11º	10º
3	Tmp	7	0.820	12:37:56.49	12:38:11.23	0	14.7s	+147	11º	10º
4	Tmp	9	1.287	12:39:11.12	12:39:45.76	0	34.6s	+346	13º	11º
5	Tmp	10	1.638	12:40:12.04	12:40:58.00	0	46.0s	+460	15º	13º
6	Tmp	14	2.081	12:41:51.64	12:43:13.21	0	1m21s	+816	17º	12º
7	Tmp	15	0.178	12:43:13.78	12:45:07.21	0	1m53s	+1134	18º	14º
8	Tmp	17	0.547	12:44:12.83	12:46:06.27	0	1m53s	+1134	18º	15º
9	Tmp	18	1.025	12:45:39.48	12:47:42.19	0	2m02s	+1227	18º	17º
10	Tmp	24	1.673	12:50:03.64	12:51:02.88	0	59.2s	+592	15º	17º
11	Tmp	27	2.329	12:51:20.59	12:52:20.56	0	1m00s	+600	14º	16º
12	Tmp	28	2.715	12:52:04.19	12:52:53.43	0	49.2s	+492	13º	15º
13	Tmp	30	2.963	12:52:38.92	12:53:10.51	0	31.6s	+316	10º	15º
14	Tmp	33	3.157	12:53:09.92	12:54:06.88	0	57.0s	+570	10º	14º
15	Tmp	35	3.386	12:53:46.50	12:54:51.64	0	1m05s	+651	10º	14º
16	Tmp	37	3.510	12:54:10.22	12:55:10.94	0	1m00s	+607	10º	14º
17	Tmp	39	3.690	12:54:37.66	12:55:42.54	0	1m04s	+649	10º	14º
18	Tmp	44	0.402	12:57:35.55	12:57:19.54	0	16.0s	-160	4º	14º
19	Tmp	46	1.051	12:58:42.54	12:58:15.24	0	27.3s	-273	8º	13º
20	Tmp	46	1.497	12:59:36.06	12:59:02.11	0	34.0s	-340	9º	12º
21	Tmp	48	2.192	13:01:19.77	13:00:16.37	0	1m03s	-634	10º	12º
22	Tmp	51	3.217	13:03:44.96	13:02:19.53	0	1m25s	-854	13º	12º
28	Tmp	62	0.455	13:19:14.65	13:21:19.75	0	2m05s	+1251	18º	12º
31	Tmp	64	0.629	13:19:47.96	13:22:09.86	0	2m21s	+1419	18º	12º
36	Tmp	68	1.003	13:20:59.42		0		+6000	16º	15º
37	Tmp	72	0.169	13:21:53.29	13:29:12.80	0	7m19s	+4395	16º	15º
38	Tmp	73	0.260	13:22:12.99	13:29:31.79	0	7m18s	+4388	14º	14º
44	Tmp	74	0.455	13:22:47.16	13:30:14.74	0	7m27s	[+4476]	15º	15º
45	Tmp	84	0.241	13:41:00.94	13:42:23.83	0	1m22s	+829	12º	14º
46	Tmp	85	0.561	13:41:33.17	13:42:49.46	0	1m16s	+763	12º	14º
47	Tmp	88	0.106	13:45:11.93	13:45:34.05	0	22.1s	+221	9º	13º
48	Tmp	89	0.623	13:45:54.28	13:46:10.00	0	15.7s	+157	7º	13º
49	Tmp	95	1.775	13:48:05.36	13:48:10.00	0	4.6s	+46	4º	13º
50	Tmp	104	1.484	14:19:47.85	14:19:48.03	0	0.2s	[+2]	2º	13º
51	Tmp	106	0.409	14:21:28.55	14:21:48.63	0	20.1s	+201	10º	13º
52	Tmp	106	0.701	14:21:57.75	14:22:54.52	0	56.8s	+568	14º	13º
53	Tmp	107	1.040	14:22:37.95	14:23:44.62	0	1m06s	+667	14º	13º
54	Tmp	110	2.313	14:25:23.04	14:26:30.68	0	1m07s	+676	14º	13º
63	Tmp	124	1.452	14:30:40.74	14:31:31.85	0	51.1s	+511	12º	13º
64	Tmp	125	1.847	14:31:41.58	14:32:20.16	0	38.6s	+386	12º	13º
65	Tmp	132	0.836	14:34:59.73	14:35:22.11	0	22.4s	+224	10º	12º
66	Tmp	133	1.219	14:36:05.10	14:36:13.93	0	8.8s	+88	8º	12º
67	Tmp	138	0.379	14:48:11.88	14:48:21.43	0	9.6s	+96	9º	11º
68	Tmp	140	0.875	14:49:14.06	14:49:31.64	0	17.6s	+176	8º	10º
69	Tmp	142	1.338	14:50:17.40	14:50:28.33	0	10.9s	+109	9º	10º
70	Tmp	145	1.985	14:51:45.17	14:51:51.49	0	6.3s	+63	6º	10º
72	Tmp	149	0.563	14:53:19.70	14:53:22.58	0	2.9s	[+29]	4º	9º
73	Tmp	152	1.255	14:54:46.91	14:54:49.94	0	3.0s	[+30]	6º	9º
74	Tmp	154	1.479	14:55:24.11	14:55:27.04	0	2.9s	[+29]	6º	9º
75	Tmp	155	1.626	14:55:39.64	14:55:46.55	0	6.9s	+69	8º	9º
76	Pass	155	2.291	14:56:46.14	14:57:44.10	0	58.0s	+0	3º	9º
77	Pass	156	2.521	14:57:12.17	14:58:09.82	0	57.7s	+0	3º	9º
78	Pass	158	2.716	14:57:42.09	15:00:12.95	0	2m30s	+0	3º	9º
79	Pass	158	3.622	14:59:30.81	15:01:29.58	0	1m58s	+0	3º	9º
83	Pass	162	0.514	15:02:35.77	15:33:43.96	0	31m08s	+0	4º	9º
84	Pass	166	1.310	15:17:31.29	15:34:33.75	0	17m02s	+0	4º	9º
85	Pass	166	1.816	15:18:21.89	15:39:39.14	0	21m17s	+0	4º	9º
86	Pass	170	4.278	15:23:36.42	15:44:43.09	0	21m06s	+0	4º	9º



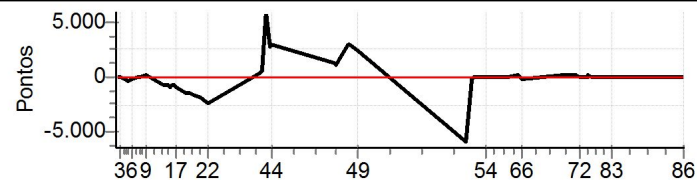
Num	123	Pen	0	PCZ	0	Total PP	35546	Col. Final	9º
-----	-----	-----	---	-----	---	----------	-------	------------	----

N	u	124 / Willian Ribas / Giovani Schmidt								
		Cat / NL / Largada	Cidade / 123 / 12:12:00							
m	NC	Jaragua do Sul		PAJERO SPORT						
		PC	Trc	KmPC	Ideal	Passagem	Pen	Erro	Pontos	NoPC
1	Tmp	4	0.434	12:37:58.25	12:37:41.85	0	16.4s	-164	13°	15°
2	Tmp	6	0.643	12:38:30.72	12:38:14.16	0	16.6s	-166	13°	15°
3	Tmp	7	0.820	12:38:56.49	12:38:43.37	0	13.1s	-131	9°	15°
4	Tmp	9	1.287	12:40:11.12	12:39:58.00	0	13.1s	-131	9°	13°
5	Tmp	10	1.638	12:41:12.04	12:41:20.00	0	8.0s	+80	7°	10°
6	Tmp	14	2.081	12:42:51.64	12:43:24.30	0	32.7s	+327	12°	9°
7	Tmp	15	0.178	12:44:13.78	12:45:11.95	0	58.2s	+582	16°	9°
8	Tmp	17	0.547	12:45:12.83	12:46:18.35	0	1m05s	+655	16°	9°
9	Tmp	18	1.025	12:46:39.48	12:47:49.67	0	1m10s	+702	16°	10°
10	Tmp	24	1.673	12:51:03.64	12:51:11.51	0	7.9s	+79	7°	10°
11	Tmp	27	2.329	12:52:20.59	12:52:26.19	0	5.6s	+56	5°	10°
12	Tmp	28	2.715	12:53:04.19	12:53:04.67	0	0.5s	[+5]	1°	9°
13	Tmp	30	2.963	12:53:38.92	12:53:25.73	0	13.2s	-132	7°	9°
14	Tmp	33	3.157	12:54:09.92	12:54:11.37	0	1.5s	[+15]	1°	7°
15	Tmp	35	3.386	12:54:46.50	12:55:02.51	0	16.0s	+160	6°	6°
16	Tmp	37	3.510	12:55:10.22	12:55:26.06	0	15.8s	+158	6°	6°
17	Tmp	39	3.690	12:55:37.66	12:56:00.00	0	22.3s	+223	6°	6°
18	Tmp	44	0.402	12:58:35.55	12:57:45.23	0	50.3s	-503	9°	7°
19	Tmp	46	1.051	12:59:42.54	12:58:47.57	0	55.0s	-550	12°	7°
20	Tmp	46	1.497	13:00:36.06	12:59:42.75	0	53.3s	-533	11°	7°
21	Tmp	48	2.192	13:02:19.77	13:01:02.15	0	1m17s	-776	12°	7°
22	Tmp	51	3.217	13:04:44.96	13:02:43.93	0	2m01s	-1210	16°	7°
28	Tmp	62	0.455	13:20:14.65	13:21:50.78	0	1m36s	+961	16°	7°
31	Tmp	64	0.629	13:20:47.96	13:22:35.52	0	1m47s	+1076	16°	7°
36	Tmp	68	1.003	13:21:59.42	13:30:27.52	0	8m28s	[+5081]	14°	7°
37	Tmp	72	0.169	13:22:53.29	13:37:59.29	0	15m06s	+6000	18°	11°
38	Tmp	73	0.260	13:23:12.99		0		+6000	16°	13°
44	Tmp	74	0.455	13:23:47.16	13:38:48.19	0	15m01s	+6000	18°	13°
45	Tmp	84	0.241	13:42:00.94		0		+6000	19°	15°
46	Tmp	85	0.561	13:42:33.17		0		+6000	19°	15°
47	Tmp	88	0.106	13:46:11.93		0		+6000	19°	15°
48	Tmp	89	0.623	13:46:54.28		0		+6000	19°	18°
49	Tmp	95	1.775	13:49:05.36		0		+6000	19°	18°
50	Tmp	104	1.484	14:20:47.85		0		+6000	19°	18°
51	Tmp	106	0.409	14:22:28.55		0		+6000	19°	18°
52	Tmp	106	0.701	14:22:57.75		0		+6000	19°	19°
53	Tmp	107	1.040	14:23:37.95		0		+6000	19°	19°
54	Tmp	110	2.313	14:26:23.04		0		+6000	19°	19°
63	Tmp	124	1.452	14:31:40.74		0		+6000	19°	19°
64	Tmp	125	1.847	14:32:41.58		0		+6000	19°	19°
65	Tmp	132	0.836	14:35:59.73		0		+6000	19°	19°
66	Tmp	133	1.219	14:37:05.10		0		+6000	19°	19°
67	Tmp	138	0.379	14:49:11.88		0		+6000	19°	19°
68	Tmp	140	0.875	14:50:14.06		0		+6000	19°	19°
69	Tmp	142	1.338	14:51:17.40		0		+6000	19°	19°
70	Tmp	145	1.985	14:52:45.17		0		+6000	19°	19°
72	Tmp	149	0.563	14:54:19.70		0		+6000	18°	19°
73	Tmp	152	1.255	14:55:46.91		0		+6000	18°	19°
74	Tmp	154	1.479	14:56:24.11		0		+6000	18°	19°
75	Tmp	155	1.626	14:56:39.64		0		+6000	18°	19°
76	Pass	155	2.291	14:57:46.14		0		+6000	18°	19°
77	Pass	156	2.521	14:58:12.17		0		+6000	18°	19°
78	Pass	158	2.716	14:58:42.09		0		+6000	18°	19°
79	Pass	158	3.622	15:00:30.81		0		+6000	18°	19°
83	Pass	162	0.514	15:03:35.77	14:49:07.77	0	14m28s	+0	3°	19°
84	Pass	166	1.310	15:18:31.29	14:50:15.00	0	28m16s	+0	3°	19°
85	Pass	166	1.816	15:19:21.89	14:55:03.09	0	24m18s	+0	3°	19°
86	Pass	170	4.278	15:24:36.42	15:06:55.06	0	17m41s	+0	3°	19°



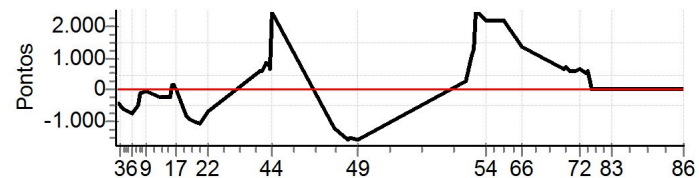
Num	124	Pen	0	PCZ	0	Total PP	183355	Col. Final	NC
-----	-----	-----	---	-----	---	----------	--------	------------	----

N u m	126 / Renan / Anselmo									
	126		Cat / NL / Largada		Cidade / 124 / 12:13:00					
	13º									
PC	Tp	Trc	KmPC	Ideal	Passagem	Pen	Erro	Pontos	NoPC	AtePC
1	Tmp	4	0.434	12:38:58.25	12:39:00.24	0	2.0s	+20	8º	8º
2	Tmp	6	0.643	12:39:30.72	12:39:31.67	0	1.0s	+10	3º	5º
3	Tmp	7	0.820	12:39:56.49	12:39:58.38	0	1.9s	+19	3º	3º
4	Tmp	9	1.287	12:41:11.12	12:40:59.21	0	11.9s	-119	7º	7º
5	Tmp	10	1.638	12:42:12.04	12:41:40.80	0	31.2s	-312	11º	8º
6	Tmp	14	2.081	12:43:51.64	12:43:37.58	0	14.1s	-141	7º	7º
7	Tmp	15	0.178	12:45:13.78	12:45:16.07	0	2.3s	[+23]	2º	6º
8	Tmp	17	0.547	12:46:12.83	12:46:20.43	0	7.6s	+76	6º	6º
9	Tmp	18	1.025	12:47:39.48	12:47:51.57	0	12.1s	+121	9º	6º
10	Tmp	24	1.673	12:52:03.64	12:51:07.50	0	56.1s	-561	14º	7º
11	Tmp	27	2.329	12:53:20.59	12:52:14.91	0	1m05s	-657	15º	8º
12	Tmp	28	2.715	12:54:04.19	12:52:42.27	0	1m21s	-819	15º	10º
13	Tmp	30	2.963	12:54:38.92	12:52:56.53	0	1m42s	-1024	14º	11º
14	Tmp	33	3.157	12:55:09.92	12:53:59.50	0	1m10s	-704	12º	10º
15	Tmp	35	3.386	12:55:46.50	12:54:36.70	0	1m09s	-698	12º	11º
16	Tmp	37	3.510	12:56:10.22	12:54:52.36	0	1m17s	-779	12º	11º
17	Tmp	39	3.690	12:56:37.66	12:55:12.35	0	1m25s	-853	12º	10º
18	Tmp	44	0.402	12:59:35.55	12:57:10.72	0	2m24s	-1448	15º	13º
19	Tmp	46	1.051	13:00:42.54	12:58:12.10	0	2m30s	-1504	17º	14º
20	Tmp	46	1.497	13:01:36.06	12:58:54.82	0	2m41s	-1612	18º	14º
21	Tmp	48	2.192	13:03:19.77	13:00:04.93	0	3m14s	-1948	19º	14º
22	Tmp	51	3.217	13:05:44.96	13:01:40.24	0	4m04s	-2447	19º	14º
28	Tmp	62	0.455	13:21:14.65	13:21:58.68	0	44.0s	+440	6º	14º
31	Tmp	64	0.629	13:21:47.96	13:22:40.13	0	52.2s	+522	6º	14º
36	Tmp	68	1.003	13:22:59.42		0		+6000	15º	16º
37	Tmp	72	0.169	13:23:53.29	13:28:37.69	0	4m44s	+2844	12º	16º
38	Tmp	73	0.260	13:24:12.99	13:29:13.22	0	5m00s	+3002	11º	15º
44	Tmp	74	0.455	13:24:47.16	13:29:49.51	0	5m02s	+3024	12º	14º
45	Tmp	84	0.241	13:43:00.94	13:45:07.22	0	2m06s	+1263	15º	13º
46	Tmp	85	0.561	13:43:33.17	13:45:25.08	0	1m51s	+1119	14º	13º
47	Tmp	88	0.106	13:47:11.93	13:52:19.61	0	5m07s	[+3077]	17º	14º
48	Tmp	89	0.623	13:47:54.28	13:52:48.83	0	4m54s	+2946	17º	14º
49	Tmp	95	1.775	13:50:05.36	13:54:04.37	0	3m59s	+2390	17º	14º
50	Tmp	104	1.484	14:21:47.85	14:11:07.18	0	10m40s	-6000	18º	14º
51	Tmp	106	0.409	14:23:28.55	14:23:06.00	0	22.6s	-226	11º	14º
52	Tmp	106	0.701	14:23:57.75	14:24:00.94	0	3.2s	+32	3º	14º
53	Tmp	107	1.040	14:24:37.95	14:24:35.17	0	2.8s	[-28]	3º	14º
54	Tmp	110	2.313	14:27:23.04	14:27:20.90	0	2.1s	[-21]	4º	14º
63	Tmp	124	1.452	14:32:40.74	14:32:40.27	0	0.5s	-5	3º	14º
64	Tmp	125	1.847	14:33:41.58	14:33:42.00	0	0.4s	+4	1º	14º
65	Tmp	132	0.836	14:36:59.73	14:37:09.28	0	9.6s	+96	5º	14º
66	Tmp	133	1.219	14:38:05.10	14:37:47.90	0	17.2s	-172	11º	14º
67	Tmp	138	0.379	14:50:11.88	14:50:24.94	0	13.1s	+131	12º	14º
68	Tmp	140	0.875	14:51:14.06	14:51:34.20	0	20.1s	+201	11º	14º
69	Tmp	142	1.338	14:52:17.40	14:52:28.41	0	11.0s	+110	10º	14º
70	Tmp	145	1.985	14:53:45.17	14:54:00.74	0	15.6s	+156	11º	14º
72	Tmp	149	0.563	14:55:19.70	14:55:28.52	0	8.8s	+88	10º	14º
73	Tmp	152	1.255	14:56:46.91	14:56:44.44	0	2.5s	[-25]	5º	14º
74	Tmp	154	1.479	14:57:24.11	14:57:27.86	0	3.8s	+38	8º	13º
75	Tmp	155	1.626	14:57:39.64	14:57:50.56	0	10.9s	+109	11º	13º
76	Pass	155	2.291	14:58:46.14	14:59:15.64	0	29.5s	+0	2º	13º
77	Pass	156	2.521	14:59:12.17	14:59:37.65	0	25.5s	+0	2º	13º
78	Pass	158	2.716	14:59:42.09	15:01:11.49	0	1m29s	+0	2º	13º
79	Pass	158	3.622	15:01:30.81	15:02:23.53	0	52.7s	+0	2º	13º
83	Pass	162	0.514	15:04:35.77	15:35:28.58	0	30m52s	+0	2º	13º
84	Pass	166	1.310	15:19:31.29	15:36:21.71	0	16m50s	+0	2º	13º
85	Pass	166	1.816	15:20:21.89	15:41:01.66	0	20m39s	+0	2º	13º
86	Pass	170	4.278	15:25:36.42	15:45:02.86	0	19m26s	+0	2º	13º



Num	126	Pen	0	PCZ	0	Total PP	46790	Col. Final	13º
-----	-----	-----	---	-----	---	----------	-------	------------	-----

N u m	127 / João Pereira Jr / Ricardo Rudolf Joosting									
	127		Cat / NL / Largada		Cidade / 125 / 12:14:00					
	10º									
PC	Tp	Trc	KmPC	Ideal	Passagem	Pen	Erro	Pontos	NoPC	AtePC
1	Tmp	4	0.434	12:39:58.25	12:39:17.77	0	40.5s	-405	16º	16º
2	Tmp	6	0.643	12:40:30.72	12:39:46.92	0	43.8s	-438	16º	16º
3	Tmp	7	0.820	12:40:56.49	12:40:10.20	0	46.3s	-463	16º	16º
4	Tmp	9	1.287	12:42:11.12	12:41:13.65	0	57.5s	-575	17º	16º
5	Tmp	10	1.638	12:43:12.04	12:42:03.63	0	1m08s	-684	18º	17º
6	Tmp	14	2.081	12:44:51.64	12:43:41.47	0	1m10s	-702	16º	18º
7	Tmp	15	0.178	12:46:13.78	12:45:27.73	0	46.1s	-461	13º	18º
8	Tmp	17	0.547	12:47:12.83	12:47:05.11	0	7.7s	-77	7º	18º
9	Tmp	18	1.025	12:48:39.48	12:48:33.96	0	5.5s	-55	6º	16º
10	Tmp	24	1.673	12:53:03.64	12:52:42.63	0	21.0s	-210	11º	16º
11	Tmp	27	2.329	12:54:20.59	12:53:56.56	0	24.0s	-240	11º	14º
12	Tmp	28	2.715	12:55:04.19	12:54:39.83	0	24.4s	-244	11º	12º
13	Tmp	30	2.963	12:55:38.92	12:55:14.47	0	24.5s	-245	9º	12º
14	Tmp	33	3.157	12:56:09.92	12:56:28.05	0	18.1s	+181	7º	11º
15	Tmp	35	3.386	12:56:46.50	12:57:00.55	0	14.1s	+141	5º	10º
16	Tmp	37	3.510	12:57:10.22	12:57:17.20	0	7.0s	+70	4º	9º
17	Tmp	39	3.690	12:57:37.66	12:57:41.05	0	3.4s	+34	2º	8º
18	Tmp	44	0.402	13:00:35.55	12:59:18.47	0	1m17s	-771	13º	8º
19	Tmp	46	1.051	13:01:42.54	13:00:12.76	0	1m29s	-898	13º	8º
20	Tmp	46	1.497	13:02:36.06	13:01:01.00	0	1m35s	-951	13º	8º
21	Tmp	48	2.192	13:04:19.77	13:02:35.00	0	1m44s	-1048	13º	9º
22	Tmp	51	3.217	13:06:44.96	13:05:40.57	0	1m04s	-644	10º	9º
28	Tmp	62	0.455	13:22:14.65	13:23:13.43	0	58.8s	+588	9º	8º
31	Tmp	64	0.629	13:22:47.96	13:23:50.87	0	1m02s	+629	9º	8º
36	Tmp	68	1.003	13:23:59.42	13:25:22.98	0	1m23s	+836	4º	8º
37	Tmp	72	0.169	13:24:53.29	13:26:04.22	0	1m10s	+709	5º	7º
38	Tmp	73	0.260	13:25:12.99	13:26:19.06	0	1m06s	+661	4º	5º
44	Tmp	74	0.455	13:25:47.16	13:29:52.52	0	4m05s	+2454	9º	5º
45	Tmp	84	0.241	13:44:00.94	13:42:02.86	0	1m58s	-1181	14º	5º
46	Tmp	85	0.561	13:44:33.17	13:42:32.24	0	2m00s	-1209	15º	6º
47	Tmp	88	0.106	13:48:11.93	13:45:39.05	0	2m32s	-1529	15º	7º
48	Tmp	89	0.623	13:48:54.28	13:46:22.76	0	2m31s	-1515	15º	8º
49	Tmp	95	1.775	13:51:05.36	13:48:30.45	0	2m34s	-1549	15º	9º
50	Tmp	104	1.484	14:22:47.85	14:23:17.88	0	30.0s	+300	10º	9º
51	Tmp	106	0.409	14:24:28.55	14:26:17.72	0	1m49s	+1092	16º	9º
52	Tmp	106	0.701	14:24:57.75	14:27:04.28	0	2m06s	+1265	17º	8º
53	Tmp	107	1.040	14:25:37.95	14:29:47.15	0	4m09s	[+2492]	18º	10º
54	Tmp	110	2.313	14:28:23.04	14:32:00.87	0	3m37s	+2178	18º	10º
63	Tmp	124	1.452	14:33:40.74	14:37:20.50	0	3m39s	+2198	18º	10º
64	Tmp	125	1.847	14:34:41.58	14:37:58.91	0	3m17s	+1973	18º	10º
65	Tmp	132	0.836	14:37:59.73	14:40:36.00	0	2m36s	+1563	18º	10º
66	Tmp	133	1.219	14:39:05.10	14:41:22.98	0	2m17s	+1379	17º	10º
67	Tmp	138	0.379	14:51:11.88	14:52:20.70	0	1m08s	+688	16º	10º
68	Tmp	140	0.875	14:52:14.06	14:53:24.65	0	1m10s	+706	17º	11º
69	Tmp	142	1.338	14:53:17.40	14:54:17.60	0	1m00s	+602	17º	11º
70	Tmp	145	1.985	14:54:45.17	14:55:43.31	0	58.1s	+581	17º	11º
72	Tmp	149	0.563	14:56:19.70	14:57:23.62	0	1m03s	+639	16º	11º
73	Tmp	152	1.255	14:57:46.91	14:58:41.65	0	54.7s	+547	16º	10º
74	Tmp	154	1.479	14:58:24.11	14:59:22.44	0	58.3s	+583	16º	10º
75	Tmp	155	1.626	14:58:39.64	14:59:42.31	0	1m02s	+627	16º	10º
76	Pass	155	2.291	14:59:46.14	15:01:24.45	0	1m38s	+0	1º	10º
77	Pass	156	2.521	15:00:12.17	15:01:49.35	0	1m37s	+0	1º	10º
78	Pass	158	2.716	15:00:42.09	15:03:31.88	0	2m49s	+0	1º	10º
79	Pass	158	3.622	15:02:30.81	15:04:32.47	0	2m01s	+0	1º	10º
83	Pass	162	0.514	15:05:35.77	15:36:42.71	0	31m06s	+0	1º	10º
84	Pass	166	1.310	15:20:31.29	15:37:36.82	0	17m05s	+0	1º	10º
85	Pass	166	1.816	15:21:21.89	15:42:24.34	0	21m02s	+0	1º	10º
86	Pass	170	4.278	15:26:36.42	15:46:13.75	0	19m37s	+0	1º	10º

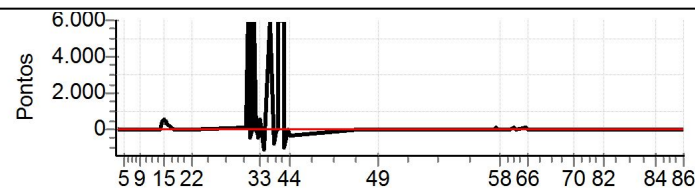


Num	127	Pen	0	PCZ	0	Total PP	39318	Col. Final	10º
-----	-----	-----	---	-----	---	----------	-------	------------	-----

N	u	m	140 / Edson Moresco / Matheus Sriessem									
			Cat / NL / Largada		Junior / 107 / 11:47:00							
PC	TP	TRC	KmPC	Ideal	Passagem	Pen	Erro	Pontos	NoPC	AtePC		
1	Tmp	4	0.434	12:12:52.12	12:12:54.66	0	2.5s	[+25]	26°	26°		
2	Tmp	6	0.643	12:13:20.76	12:13:20.90	0	0.1s	+1	4°	11°		
3	Tmp	7	0.820	12:13:42.76	12:13:43.12	0	0.4s	+4	5°	6°		
4	Tmp	9	1.287	12:14:43.13	12:14:43.06	0	0.1s	-1	2°	3°		
5	Tmp	10	1.638	12:15:30.91	12:15:31.46	0	0.6s	+6	8°	2°		
6	Tmp	14	2.081	12:16:55.71	12:16:55.85	0	0.1s	+1	2°	2°		
7	Tmp	15	0.178	12:18:05.64	12:18:06.86	0	1.2s	+12	20°	3°		
8	Tmp	17	0.547	12:18:58.88	12:19:00.86	0	2.0s	[+20]	26°	13°		
9	Tmp	18	1.025	12:20:17.28	12:20:17.76	0	0.5s	+5	10°	10°		
10	Tmp	24	1.673	12:24:14.96	12:24:15.20	0	0.2s	+2	3°	9°		
11	Tmp	27	2.329	12:25:24.08	12:25:23.72	0	0.4s	-4	10°	9°		
12	Tmp	28	2.715	12:26:03.91	12:26:04.27	0	0.4s	+4	12°	10°		
13	Tmp	30	2.963	12:26:32.60	12:26:33.92	0	1.3s	+13	19°	10°		
14	Tmp	33	3.157	12:26:59.82	12:27:38.18	0	38.4s	+384	30°	13°		
15	Tmp	35	3.386	12:27:31.96	12:28:20.00	0	48.0s	+480	31°	25°		
16	Tmp	37	3.510	12:27:52.37	12:28:31.85	0	39.5s	+395	31°	27°		
17	Tmp	39	3.690	12:28:16.64	12:28:50.79	0	34.2s	+342	30°	28°		
18	Tmp	44	0.402	12:30:32.69	12:30:32.00	0	0.7s	-7	15°	28°		
19	Tmp	46	1.051	12:31:34.29	12:31:34.68	0	0.4s	+4	10°	27°		
20	Tmp	46	1.497	12:32:22.94	12:32:23.06	0	0.1s	+1	3°	25°		
21	Tmp	48	2.192	12:33:54.71	12:33:54.62	0	0.1s	-1	1°	25°		
22	Tmp	51	3.217	12:36:03.52	12:36:04.36	0	0.8s	+8	17°	25°		
23	Tmp	60	0.209	12:52:48.58	12:52:52.37	0	3.8s	+38	25°	25°		
24	Tmp	60	0.333	12:53:05.11		0		+6000	34°	31°		
25	Tmp	60	0.581	12:53:38.18		0		+6000	34°	32°		
26	Tmp	61	0.715	12:53:56.04	12:53:10.63	0	45.4s	-454	32°	32°		
27	Pass	63	0.928	12:54:29.24	12:54:08.84	0	20.4s	+0	3°	32°		
28	Tmp	67	1.012	12:54:50.18	12:54:41.58	0	8.6s	-86	19°	32°		
29	Tmp	68	1.178	12:55:20.95		0		+6000	34°	32°		
30	Pass	69	1.283	12:55:41.09	12:54:41.31	0	59.8s	+0	3°	32°		
31	Tmp	71	1.444	12:56:12.16	12:55:31.38	0	40.8s	-408	31°	32°		
32	Tmp	71	1.520	12:56:25.19	12:55:41.72	0	43.5s	-435	30°	32°		
33	Tmp	73	1.653	12:56:49.45	12:57:42.18	0	52.7s	[+527]	31°	32°		
34	Tmp	81	0.161	12:58:15.89	12:56:20.66	0	1m55s	-1152	30°	31°		
35	Tmp	88	0.729	13:00:05.11		0		+6000	33°	33°		
36	Tmp	92	1.081	13:01:13.53	12:59:57.03	0	1m16s	-765	25°	33°		
37	Tmp	97	0.053	13:02:00.06	13:01:44.86	0	15.2s	-152	22°	33°		
38	Tmp	98	0.141	13:02:15.48	13:02:09.19	0	6.3s	-63	21°	32°		
39	Tmp	100	0.326	13:02:44.71		0		+6000	33°	32°		
40	Tmp	102	0.463	13:03:15.07		0		+6000	33°	33°		
41	Tmp	106	0.717	13:04:04.43		0		+6000	33°	33°		
42	Tmp	107	0.898	13:04:32.08	13:02:51.75	0	1m40s	-1003	28°	32°		
43	Pass	114	1.185	13:05:34.92	13:04:44.97	0	50.0s	+0	3°	32°		
44	Tmp	117	1.404	13:06:09.90	13:05:28.60	0	41.3s	-413	22°	31°		
45	Tmp	120	0.241	13:27:00.91	13:27:01.79	0	0.9s	+9	20°	31°		
46	Tmp	121	0.561	13:27:28.23	13:27:28.59	0	0.4s	+4	12°	31°		
47	Tmp	124	0.106	13:30:17.99	13:30:18.95	0	1.0s	+10	13°	31°		
48	Tmp	125	0.623	13:30:57.55	13:30:58.33	0	0.8s	+8	20°	31°		
49	Tmp	131	1.775	13:32:50.87	13:32:50.38	0	0.5s	-5	17°	31°		
50	Tmp	140	1.484	14:03:02.25	14:03:02.04	0	0.2s	-2	9°	31°		
51	Tmp	143	0.409	14:04:24.54	14:04:25.84	0	1.3s	+13	27°	31°		
52	Tmp	143	0.701	14:04:56.39	14:04:58.13	0	1.7s	[+17]	25°	31°		
53	Tmp	144	1.040	14:05:36.18	14:05:37.05	0	0.9s	+9	22°	31°		
54	Tmp	147	2.313	14:07:51.68	14:07:53.28	0	1.6s	+16	27°	31°		
55	Tmp	151	2.958	14:09:06.08	14:09:06.55	0	0.5s	+5	3°	31°		
56	Tmp	152	3.143	14:09:25.41	14:09:28.92	0	3.5s	+35	19°	31°		
57	Tmp	154	3.485	14:10:03.53	14:10:04.57	0	1.0s	+10	19°	31°		
58	Tmp	155	3.738	14:10:39.53	14:10:33.42	0	6.1s	-61	27°	31°		
59	Tmp	160	4.238	14:11:55.99	14:11:56.36	0	0.4s	+4	4°	31°		
60	Tmp	160	4.384	14:12:17.89	14:12:18.15	0	0.3s	+3	2°	31°		
61	Tmp	161	4.543	14:12:36.09	14:12:36.24	0	0.2s	+2	3°	31°		

62	Tmp	162	4.960	14:13:31.18	14:13:31.80	0	0.6s	+6	6°	31°
63	Tmp	167	0.442	14:14:40.36	14:14:43.73	0	3.4s	+34	24°	30°
64	Tmp	169	0.837	14:15:27.12	14:15:27.53	0	0.4s	+4	9°	30°
65	Tmp	176	0.836	14:18:07.96	14:18:10.77	0	2.8s	[+28]	26°	30°
66	Tmp	177	1.219	14:18:58.85	14:18:58.06	0	0.8s	-8	14°	30°
67	Tmp	181	0.379	14:29:56.56	14:29:57.66	0	1.1s	+11	23°	30°
68	Tmp	183	0.875	14:30:49.32	14:30:49.76	0	0.4s	+4	11°	30°
69	Tmp	185	1.338	14:31:42.53	14:31:43.75	0	1.2s	+12	26°	30°
70	Tmp	188	1.985	14:32:57.59	14:32:58.16	0	0.6s	+6	13°	30°
72	Tmp	192	0.563	14:34:17.36	14:34:18.25	0	0.9s	+9	24°	30°
73	Tmp	195	1.255	14:35:33.53	14:35:34.20	0	0.7s	+7	18°	30°
74	Tmp	197	1.479	14:36:05.30	14:36:06.04	0	0.7s	+7	18°	30°
75	Tmp	198	1.626	14:36:19.29	14:36:19.76	0	0.5s	+5	17°	30°
76	Tmp	199	2.521	14:37:44.42	14:37:44.96	0	0.5s	+5	12°	30°
77	Tmp	201	2.716	14:38:08.88	14:38:10.51	0	1.6s	+16	24°	30°
78	Tmp	201	3.622	14:39:32.51	14:39:32.08	0	0.4s	-4	9°	30°
79	Tmp	201	4.167	14:40:22.82	14:40:23.08	0	0.3s	+3	12°	30°
80	Tmp	202	4.370	14:40:41.55	14:40:43.25	0	1.7s	+17	22°	30°
81	Tmp	203	0.282	14:41:28.48	14:41:27.00	0	1.5s	-15	23°	30°
82	Tmp	205	0.514	14:41:59.75	14:42:00.63	0	0.9s	+9	11°	30°
83	Tmp	208	1.310	14:57:30.84	14:57:31.39	0	0.6s	+6	25°	30°
84	Tmp	208	1.816	14:58:17.55	14:58:17.56	0	0.0s	+0	1°	30°
85	Tmp	212	4.278	15:03:01.62	15:03:02.11	0	0.5s	+5	13°	30°
86	Tmp	212	6.137	15:06:44.70	15:06:46.83	0	2.1s	[+21]	25°	30°

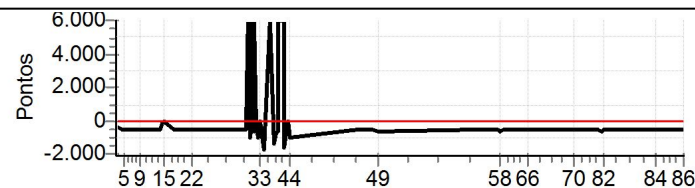
Num	140	Pen	0	PCZ	1	Total PP	49033	Col. Final	30°
-----	-----	-----	---	-----	---	----------	-------	------------	-----



N	u	m	141 / Ivo Largura / Darlon Maiochi Roper									
			Cat / NL / Largada		Junior / 108 / 11:48:00							
PC	TP	TRC	KmPC	Ideal	Passagem	Pen	Erro	Pontos	NoPC	AtePC		
1	Tmp	4	0.434	12:13:52.12	12:13:16.88	0	35.2s	-352	35°	35°		
2	Tmp	6	0.643	12:14:20.76	12:13:37.65	0	43.1s	-431	35°	35°		
3	Tmp	7	0.820	12:14:42.76	12:13:57.98	0	44.8s	-448	35°	35°		
4	Tmp	9	1.287	12:15:43.13	12:14:52.18	0	51.0s	-510	35°	35°		
5	Tmp	10	1.638	12:16:30.91	12:15:38.16	0	52.8s	-528	35°	35°		
6	Tmp	14	2.081	12:17:55.71	12:17:03.26	0	52.5s	-525	35°	35°		
7	Tmp	15	0.178	12:19:05.64	12:18:13.44	0	52.2s	-522	35°	35°		
8	Tmp	17	0.547	12:19:58.88	12:19:05.52	0	53.4s	-534	35°	35°		
9	Tmp	18	1.025	12:21:17.28	12:20:26.52	0	50.8s	-508	35°	35°		
10	Tmp	24	1.673	12:25:14.96	12:24:21.52	0	53.4s	-534	34°	35°		
11	Tmp	27	2.329	12:26:24.08	12:25:36.13	0	48.0s	-480	34°	35°		
12	Tmp	28	2.715	12:27:03.91	12:26:11.82	0	52.1s	-521	34°	35°		
13	Tmp	30	2.963	12:27:32.60	12:26:38.46	0	54.1s	-541	34°	35°		
14	Tmp	33	3.157	12:27:59.82	12:27:43.28	0	16.5s	-165	28°	34°		
15	Tmp	35	3.386	12:28:31.96	12:28:24.44	0	7.5s	-75	25°	34°		
16	Tmp	37	3.510	12:28:52.37	12:28:35.79	0	16.6s	-166	27°	34°		
17	Tmp	39	3.690	12:29:16.64	12:28:55.24	0	21.4s	-214	26°	33°		
18	Tmp	44	0.402	12:31:32.69	12:30:37.37	0	55.3s	-553	32°	33°		
19	Tmp	46	1.051	12:32:34.29	12:31:39.29	0	55.0s	-550	33°	33°		
20	Tmp	46	1.497	12:33:22.94	12:32:29.92	0	53.0s	-530	32°	33°		
21	Tmp	48	2.192	12:34:54.71	12:33:59.24	0	55.5s	-555	32°	33°		
22	Tmp	51	3.217	12:37:03.52	12:36:08.61	0	54.9s	-549	34°	33°		
23	Tmp	60	0.209	12:53:48.58	12:52:56.00	0	52.6s	-526	35°	33°		
24	Tmp	60	0.333	12:54:05.11		0		+6000	33°	34°		
25	Tmp	60	0.581	12:54:38.18		0		+6000	33°	34°		
26	Tmp	61	0.715	12:54:56.04	12:53:14.88	0	1m41s	-1012	35°	34°		
27	Pass	63	0.928	12:55:29.24	12:54:12.00	0	1m17s	+0	2°	34°		
28	Tmp	67	1.012	12:55:50.18	12:54:44.53	0	1m05s	-657	33°	34°		
29	Tmp	68	1.178	12:56:20.95		0		+6000	33°	35°		
30	Pass	69	1.283	12:56:41.09	12:54:44.40	0	1m56s	+0	2°	35°		
31	Tmp	71	1.444	12:57:12.16	12:55:32.58	0	1m39s	-996	34°	35°		
32	Tmp	71	1.520	12:57:25.19	12:55:44.94	0	1m40s	-1003	33°	35°		
33	Tmp	73	1.653	12:57:49.45	12:57:43.66	0	5.8s	-58	20°	35°		
34	Tmp	81	0.161	12:59:15.89	12:56:22.98	0	2m52s	-1729	33°	35°		
35	Tmp	88	0.729	13:01:05.11		0		+6000	32°	35°		
36	Tmp	92	1.081	13:02:13.53	13:00:00.56	0	2m13s	-1330	31°	35°		
37	Tmp	97	0.053	13:03:00.06	13:01:47.36	0	1m12s	-727	27°	35°		
38	Tmp	98	0.141	13:03:15.48	13:02:12.55	0	1m02s	-629	25°	35°		
39	Tmp	100	0.326	13:03:44.71		0		+6000	32°	35°		
40	Tmp	102	0.463	13:04:15.07		0		+6000	32°	35°		
41	Tmp	106	0.717	13:05:04.43		0		+6000	32°	35°		
42	Tmp	107	0.898	13:05:32.08	13:02:55.31	0	2m36s	-1568	31°	35°		
43	Pass	114	1.185	13:06:34.92	13:04:48.44	0	1m46s	+0	2°	35°		
44	Tmp	117	1.404	13:07:09.90	13:05:31.29	0	1m38s	-986	30°	35°		
45	Tmp	120	0.241	13:28:00.91	13:27:02.92	0	58.0s	-580	34°	35°		
46	Tmp	121	0.561	13:28:28.23	13:27:30.55	0	57.7s	-577	34°	34°		
47	Tmp	124	0.106	13:31:17.99	13:30:22.19	0	55.8s	-558	34°	34°		
48	Tmp	125	0.623	13:31:57.55	13:31:02.04	0	55.5s	-555	34°	34°		
49	Tmp	131	1.775	13:33:50.87	13:32:51.89	0	59.0s	-590	33°	34°		
50	Tmp	140	1.484	14:04:02.25	14:03:05.31	0	56.9s	-569	33°	34°		
51	Tmp	143	0.409	14:05:24.54	14:04:28.82	0	55.7s	-557	34°	34°		
52	Tmp	143	0.701	14:05:56.39	14:05:00.72	0	55.7s	-557	34°	34°		
53	Tmp	144	1.040	14:06:36.18	14:05:40.00	0	56.2s	-562	34°	34°		
54	Tmp	147	2.313	14:08:51.68	14:07:55.74	0	55.9s	-559	33°	34°		
55	Tmp	151	2.958	14:10:06.08	14:09:11.86	0	54.2s	-542	33°	34°		
56	Tmp	152	3.143	14:10:25.41	14:09:36.57	0	48.8s	-488	32°	34°		
57	Tmp	154	3.485	14:11:03.53	14:10:10.32	0	53.2s	-532	32°	34°		
58	Tmp	155	3.738	14:11:39.53	14:10:37.95	0	1m01s	-616	33°	34°		
59	Tmp	160	4.238	14:12:55.99	14:12:01.73	0	54.3s	-543	33°	34°		
60	Tmp	160	4.384	14:13:17.89	14:12:28.57	0	49.3s	-493	33°	34°		
61	Tmp	161	4.543	14:13:36.09	14:12:42.69	0	53.4s	-534	33°	34°		

62	Tmp	162	4.960	14:14:31.18	14:13:40.22	0	51.0s	-510	33°	34°
63	Tmp	167	0.442	14:15:40.36	14:14:50.41	0	50.0s	-500	33°	34°
64	Tmp	169	0.837	14:16:27.12	14:15:29.62	0	57.5s	-575	33°	34°
65	Tmp	176	0.836	14:19:07.96	14:18:14.33	0	53.6s	-536	33°	34°
66	Tmp	177	1.219	14:19:58.85	14:19:04.48	0	54.4s	-544	33°	34°
67	Tmp	181	0.379	14:30:56.56	14:30:01.27	0	55.3s	-553	34°	34°
68	Tmp	183	0.875	14:31:49.32	14:30:52.90	0	56.4s	-564	34°	34°
69	Tmp	185	1.338	14:32:42.53	14:31:46.07	0	56.5s	-565	34°	34°
70	Tmp	188	1.985	14:33:57.59	14:33:01.43	0	56.2s	-562	34°	34°
72	Tmp	192	0.563	14:35:17.36	14:34:21.69	0	55.7s	-557	34°	34°
73	Tmp	195	1.255	14:36:33.53	14:35:38.42	0	55.1s	-551	34°	34°
74	Tmp	197	1.479	14:37:05.30	14:36:11.61	0	53.7s	-537	34°	34°
75	Tmp	198	1.626	14:37:19.29	14:36:23.81	0	55.5s	-555	34°	34°
76	Tmp	199	2.521	14:38:44.42	14:37:47.75	0	56.7s	-567	34°	34°
77	Tmp	201	2.716	14:39:08.88	14:38:13.72	0	55.2s	-552	34°	34°
78	Tmp	201	3.622	14:40:32.51	14:39:35.41	0	57.1s	-571	34°	34°
79	Tmp	201	4.167	14:41:22.82	14:40:26.39	0	56.4s	-564	34°	34°
80	Tmp	202	4.370	14:41:41.55	14:40:47.74	0	53.8s	-538	34°	34°
81	Tmp	203	0.282	14:42:28.48	14:41:28.80	0	59.7s	-597	34°	34°
82	Tmp	205	0.514	14:42:59.75	14:42:04.44	0	55.3s	-553	34°	34°
83	Tmp	208	1.310	14:58:30.84	14:57:33.73	0	57.1s	-571	34°	34°
84	Tmp	208	1.816	14:59:17.55	14:58:19.52	0	58.0s	-580	34°	34°
85	Tmp	212	4.278	15:04:01.62	15:03:04.00	0	57.6s	-576	34°	34°
86	Tmp	212	6.137	15:07:44.70	15:06:49.39	0	55.3s	-553	34°	34°

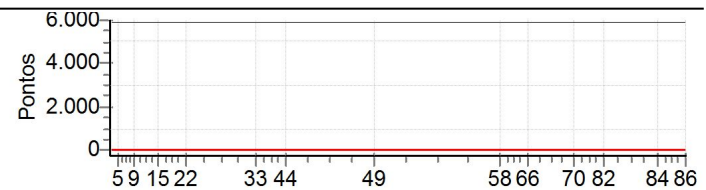
Num	141	Pen	0	PCZ	0	Total PP	85755	Col. Final	34°
-----	-----	-----	---	-----	---	----------	-------	------------	-----



N u m	142 / Emerson Siqueira / Marcos Rafael Zini											
	142		Cat / NL / Largada								Junior / 109 / 11:49:00	
	NC											
PC	Tp	Trc	KmPC	Ideal	Passagem	Pen	Erro	Pontos	NoPC	AtePC		
1	Tmp	4	0.434	12:14:52.12		0		+6000	36°	36°		
2	Tmp	6	0.643	12:15:20.76		0		+6000	36°	36°		
3	Tmp	7	0.820	12:15:42.76		0		+6000	36°	36°		
4	Tmp	9	1.287	12:16:43.13		0		+6000	36°	36°		
5	Tmp	10	1.638	12:17:30.91		0		+6000	36°	36°		
6	Tmp	14	2.081	12:18:55.71		0		+6000	36°	36°		
7	Tmp	15	0.178	12:20:05.64		0		+6000	36°	36°		
8	Tmp	17	0.547	12:20:58.88		0		+6000	36°	36°		
9	Tmp	18	1.025	12:22:17.28		0		+6000	36°	36°		
10	Tmp	24	1.673	12:26:14.96		0		+6000	36°	36°		
11	Tmp	27	2.329	12:27:24.08		0		+6000	36°	36°		
12	Tmp	28	2.715	12:28:03.91		0		+6000	36°	36°		
13	Tmp	30	2.963	12:28:32.60		0		+6000	36°	36°		
14	Tmp	33	3.157	12:28:59.82		0		+6000	35°	36°		
15	Tmp	35	3.386	12:29:31.96		0		+6000	35°	36°		
16	Tmp	37	3.510	12:29:52.37		0		+6000	35°	36°		
17	Tmp	39	3.690	12:30:16.64		0		+6000	35°	36°		
18	Tmp	44	0.402	12:32:32.69		0		+6000	36°	36°		
19	Tmp	46	1.051	12:33:34.29		0		+6000	36°	36°		
20	Tmp	46	1.497	12:34:22.94		0		+6000	36°	36°		
21	Tmp	48	2.192	12:35:54.71		0		+6000	36°	36°		
22	Tmp	51	3.217	12:38:03.52		0		+6000	36°	36°		
23	Tmp	60	0.209	12:54:48.58		0		+6000	36°	36°		
24	Tmp	60	0.333	12:55:05.11		0		+6000	32°	36°		
25	Tmp	60	0.581	12:55:38.18		0		+6000	32°	36°		
26	Tmp	61	0.715	12:55:56.04		0		+6000	36°	36°		
27	Pass	63	0.928	12:56:29.24		0		+6000	36°	36°		
28	Tmp	67	1.012	12:56:50.18		0		+6000	36°	36°		
29	Tmp	68	1.178	12:57:20.95		0		+6000	32°	36°		
30	Pass	69	1.283	12:57:41.09		0		+6000	36°	36°		
31	Tmp	71	1.444	12:58:12.16		0		+6000	36°	36°		
32	Tmp	71	1.520	12:58:25.19		0		+6000	35°	36°		
33	Tmp	73	1.653	12:58:49.45		0		+6000	36°	36°		
34	Tmp	81	0.161	13:00:15.89		0		+6000	34°	36°		
35	Tmp	88	0.729	13:02:05.11		0		+6000	31°	36°		
36	Tmp	92	1.081	13:03:13.53		0		+6000	33°	36°		
37	Tmp	97	0.053	13:04:00.06		0		+6000	35°	36°		
38	Tmp	98	0.141	13:04:15.48		0		+6000	33°	36°		
39	Tmp	100	0.326	13:04:44.71		0		+6000	31°	36°		
40	Tmp	102	0.463	13:05:15.07		0		+6000	31°	36°		
41	Tmp	106	0.717	13:06:04.43		0		+6000	31°	36°		
42	Tmp	107	0.898	13:06:32.08		0		+6000	32°	36°		
43	Pass	114	1.185	13:07:34.92		0		+6000	36°	36°		
44	Tmp	117	1.404	13:08:09.90		0		+6000	35°	36°		
45	Tmp	120	0.241	13:29:00.91		0		+6000	35°	36°		
46	Tmp	121	0.561	13:29:28.23		0		+6000	35°	36°		
47	Tmp	124	0.106	13:32:17.99		0		+6000	35°	36°		
48	Tmp	125	0.623	13:32:57.55		0		+6000	35°	36°		
49	Tmp	131	1.775	13:34:50.87		0		+6000	35°	36°		
50	Tmp	140	1.484	14:05:02.25		0		+6000	35°	36°		
51	Tmp	143	0.409	14:06:24.54		0		+6000	35°	36°		
52	Tmp	143	0.701	14:06:56.39		0		+6000	35°	36°		
53	Tmp	144	1.040	14:07:36.18		0		+6000	35°	36°		
54	Tmp	147	2.313	14:09:51.68		0		+6000	35°	36°		
55	Tmp	151	2.958	14:11:06.08		0		+6000	35°	36°		
56	Tmp	152	3.143	14:11:25.41		0		+6000	35°	36°		
57	Tmp	154	3.485	14:12:03.53		0		+6000	35°	36°		
58	Tmp	155	3.738	14:12:39.53		0		+6000	35°	36°		
59	Tmp	160	4.238	14:13:55.99		0		+6000	35°	36°		
60	Tmp	160	4.384	14:14:17.89		0		+6000	35°	36°		
61	Tmp	161	4.543	14:14:36.09		0		+6000	35°	36°		

62	Tmp	162	4.960	14:15:31.18		0		+6000	35°	36°
63	Tmp	167	0.442	14:16:40.36		0		+6000	35°	36°
64	Tmp	169	0.837	14:17:27.12		0		+6000	35°	36°
65	Tmp	176	0.836	14:20:07.96		0		+6000	35°	36°
66	Tmp	177	1.219	14:20:58.85		0		+6000	35°	36°
67	Tmp	181	0.379	14:31:56.56		0		+6000	35°	36°
68	Tmp	183	0.875	14:32:49.32		0		+6000	35°	36°
69	Tmp	185	1.338	14:33:42.53		0		+6000	35°	36°
70	Tmp	188	1.985	14:34:57.59		0		+6000	35°	36°
72	Tmp	192	0.563	14:36:17.36		0		+6000	35°	36°
73	Tmp	195	1.255	14:37:33.53		0		+6000	35°	36°
74	Tmp	197	1.479	14:38:05.30		0		+6000	35°	36°
75	Tmp	198	1.626	14:38:19.29		0		+6000	35°	36°
76	Tmp	199	2.521	14:39:44.42		0		+6000	35°	36°
77	Tmp	201	2.716	14:40:08.88		0		+6000	35°	36°
78	Tmp	201	3.622	14:41:32.51		0		+6000	35°	36°
79	Tmp	201	4.167	14:42:22.82		0		+6000	35°	36°
80	Tmp	202	4.370	14:42:41.55		0		+6000	35°	36°
81	Tmp	203	0.282	14:43:28.48		0		+6000	35°	36°
82	Tmp	205	0.514	14:43:59.75		0		+6000	35°	36°
83	Tmp	208	1.310	14:59:30.84		0		+6000	35°	36°
84	Tmp	208	1.816	15:00:17.55		0		+6000	35°	36°
85	Tmp	212	4.278	15:05:01.62		0		+6000	35°	36°
86	Tmp	212	6.137	15:08:44.70		0		+6000	35°	36°

Num	142	Pen	0	PCZ	0	Total PP	510000	Col. Final	NC
-----	-----	-----	---	-----	---	----------	--------	------------	----



N	u	m	143 / Antonio Hessnabb / Elviss R Hildebrandt									
			Cat / NL / Largada		Junior / 110 / 11:50:00							
PC	TP	TRC	KmPC	Ideal	Passagem	Pen	Erro	Pontos	NoPC	AtePC		
1	Tmp	4	0.434	12:15:52.12	12:15:52.86	0	0.7s	+7	13°	13°		
2	Tmp	6	0.643	12:16:20.76	12:16:20.14	0	0.6s	-6	11°	17°		
3	Tmp	7	0.820	12:16:42.76	12:16:42.18	0	0.6s	-6	9°	18°		
4	Tmp	9	1.287	12:17:43.13	12:17:41.82	0	1.3s	-13	23°	13°		
5	Tmp	10	1.638	12:18:30.91	12:18:28.11	0	2.8s	[-28]	30°	17°		
6	Tmp	14	2.081	12:19:55.71	12:19:54.03	0	1.7s	-17	25°	20°		
7	Tmp	15	0.178	12:21:05.64	12:21:05.46	0	0.2s	-2	5°	18°		
8	Tmp	17	0.547	12:21:58.88	12:21:59.09	0	0.2s	+2	4°	14°		
9	Tmp	18	1.025	12:23:17.28	12:23:17.49	0	0.2s	+2	4°	12°		
10	Tmp	24	1.673	12:27:14.96	12:27:14.19	0	0.8s	-8	20°	12°		
11	Tmp	27	2.329	12:28:24.08	12:28:22.40	0	1.7s	-17	26°	15°		
12	Tmp	28	2.715	12:29:03.91	12:29:03.41	0	0.5s	-5	16°	14°		
13	Tmp	30	2.963	12:29:32.60	12:29:31.27	0	1.3s	-13	18°	15°		
14	Tmp	33	3.157	12:29:59.82	12:29:57.47	0	2.4s	[-24]	18°	17°		
15	Tmp	35	3.386	12:30:31.96	12:30:29.05	0	2.9s	[-29]	19°	15°		
16	Tmp	37	3.510	12:30:52.37	12:30:50.61	0	1.8s	-18	19°	16°		
17	Tmp	39	3.690	12:31:16.64	12:31:13.58	0	3.1s	-31	22°	16°		
18	Tmp	44	0.402	12:33:32.69	12:33:31.05	0	1.6s	-16	28°	17°		
19	Tmp	46	1.051	12:34:34.29	12:34:33.08	0	1.2s	-12	25°	18°		
20	Tmp	46	1.497	12:35:22.94	12:35:21.91	0	1.0s	-10	22°	19°		
21	Tmp	48	2.192	12:36:54.71	12:36:53.00	0	1.7s	-17	22°	19°		
22	Tmp	51	3.217	12:39:03.52	12:39:04.07	0	0.6s	+6	11°	18°		
23	Tmp	60	0.209	12:55:48.58	12:55:56.37	0	7.8s	+78	32°	19°		
24	Tmp	60	0.333	12:56:05.11	12:56:25.33	0	20.2s	+202	23°	18°		
25	Tmp	60	0.581	12:56:38.18	12:56:54.39	0	16.2s	+162	17°	17°		
26	Tmp	61	0.715	12:56:56.04	12:57:09.81	0	13.8s	+138	14°	15°		
27	Pass	63	0.928	12:57:29.24	12:57:41.30	0	12.1s	+0	1°	15°		
28	Tmp	67	1.012	12:57:50.18	12:57:58.02	0	7.8s	+78	17°	13°		
29	Tmp	68	1.178	12:58:20.95	12:58:21.82	0	0.9s	+9	7°	12°		
30	Pass	69	1.283	12:58:41.09	12:57:57.87	0	43.2s	+0	1°	12°		
31	Tmp	71	1.444	12:59:12.16	12:59:15.18	0	3.0s	[+30]	17°	12°		
32	Tmp	71	1.520	12:59:25.19	12:59:30.76	0	5.6s	+56	21°	12°		
33	Tmp	73	1.653	12:59:49.45	12:59:55.89	0	6.4s	+64	22°	13°		
34	Tmp	81	0.161	13:01:15.89	13:01:14.54	0	1.4s	-14	15°	12°		
35	Tmp	88	0.729	13:03:05.11	13:03:04.65	0	0.5s	-5	4°	12°		
36	Tmp	92	1.081	13:04:13.53	13:04:06.65	0	6.9s	-69	18°	11°		
37	Tmp	97	0.053	13:05:00.06	13:05:00.00	0	0.1s	-1	1°	11°		
38	Tmp	98	0.141	13:05:15.48	13:05:15.45	0	0.0s	-0	1°	11°		
39	Tmp	100	0.326	13:05:44.71	13:05:43.47	0	1.2s	-12	12°	11°		
40	Tmp	102	0.463	13:06:15.07	13:06:11.91	0	3.2s	-32	19°	10°		
41	Tmp	106	0.717	13:07:04.43	13:07:03.75	0	0.7s	-7	7°	10°		
42	Tmp	107	0.898	13:07:32.08	13:07:32.34	0	0.3s	+3	1°	9°		
43	Pass	114	1.185	13:08:34.92	13:08:34.83	0	0.1s	+0	1°	9°		
44	Tmp	117	1.404	13:09:09.90	13:09:10.11	0	0.2s	+2	3°	9°		
45	Tmp	120	0.241	13:30:00.91	13:30:00.16	0	0.8s	-8	19°	9°		
46	Tmp	121	0.561	13:30:28.23	13:30:27.42	0	0.8s	-8	25°	9°		
47	Tmp	124	0.106	13:33:17.99	13:33:19.97	0	2.0s	+20	20°	9°		
48	Tmp	125	0.623	13:33:57.55	13:33:57.31	0	0.2s	-2	4°	9°		
49	Tmp	131	1.775	13:35:50.87	13:35:50.67	0	0.2s	-2	4°	9°		
50	Tmp	140	1.484	14:06:02.25	14:06:02.16	0	0.1s	-1	3°	9°		
51	Tmp	143	0.409	14:07:24.54	14:07:24.63	0	0.1s	+1	4°	9°		
52	Tmp	143	0.701	14:07:56.39	14:07:56.10	0	0.3s	-3	8°	9°		
53	Tmp	144	1.040	14:08:36.18	14:08:35.79	0	0.4s	-4	10°	9°		
54	Tmp	147	2.313	14:10:51.68	14:11:15.09	0	23.4s	+234	31°	10°		
55	Tmp	151	2.958	14:12:06.08	14:12:32.58	0	26.5s	[+265]	31°	10°		
56	Tmp	152	3.143	14:12:25.41	14:12:49.14	0	23.7s	+237	31°	10°		
57	Tmp	154	3.485	14:13:03.53	14:13:18.26	0	14.7s	+147	31°	10°		
58	Tmp	155	3.738	14:13:39.53	14:13:46.00	0	6.5s	+65	28°	10°		
59	Tmp	160	4.238	14:14:55.99	14:14:56.60	0	0.6s	+6	6°	10°		
60	Tmp	160	4.384	14:15:17.89	14:15:18.85	0	1.0s	+10	9°	10°		
61	Tmp	161	4.543	14:15:36.09	14:15:36.92	0	0.8s	+8	15°	10°		

62	Tmp	162	4.960	14:16:31.18	14:16:30.59	0	0.6s	-6	5°	10°
63	Tmp	167	0.442	14:17:40.36	14:17:41.63	0	1.3s	+13	9°	10°
64	Tmp	169	0.837	14:18:27.12	14:18:27.76	0	0.6s	+6	12°	10°
65	Tmp	176	0.836	14:21:07.96	14:21:08.22	0	0.3s	+3	6°	10°
66	Tmp	177	1.219	14:21:58.85	14:21:56.67	0	2.2s	[-22]	27°	10°
67	Tmp	181	0.379	14:32:56.56	14:32:56.67	0	0.1s	+1	2°	10°
68	Tmp	183	0.875	14:33:49.32	14:33:48.80	0	0.5s	-5	15°	10°
69	Tmp	185	1.338	14:34:42.53	14:34:42.39	0	0.1s	-1	2°	10°
70	Tmp	188	1.985	14:35:57.59	14:35:57.23	0	0.4s	-4	5°	10°
72	Tmp	192	0.563	14:37:17.36	14:37:16.96	0	0.4s	-4	13°	10°
73	Tmp	195	1.255	14:38:33.53	14:38:33.74	0	0.2s	+2	6°	10°
74	Tmp	197	1.479	14:39:05.30	14:39:05.07	0	0.2s	-2	5°	10°
75	Tmp	198	1.626	14:39:19.29	14:39:18.95	0	0.3s	-3	13°	10°
76	Tmp	199	2.521	14:40:44.42	14:40:44.36	0	0.1s	-1	3°	10°
77	Tmp	201	2.716	14:41:08.88	14:41:09.12	0	0.2s	+2	2°	10°
78	Tmp	201	3.622	14:42:32.51	14:42:31.55	0	1.0s	-10	24°	10°
79	Tmp	201	4.167	14:43:22.82	14:43:22.75	0	0.1s	-1	4°	10°
80	Tmp	202	4.370	14:43:41.55	14:43:41.92	0	0.4s	+4	6°	10°
81	Tmp	203	0.282	14:44:28.48	14:44:26.42	0	2.1s	-21	27°	10°
82	Tmp	205	0.514	14:44:59.75	14:44:58.66	0	1.1s	-11	16°	10°
83	Tmp	208	1.310	15:00:30.84	15:00:30.75	0	0.1s	-1	2°	10°
84	Tmp	208	1.816	15:01:17.55	15:01:16.49	0	1.1s	-11	31°	10°
85	Tmp	212	4.278	15:06:01.62	15:06:01.05	0	0.6s	-6	17°	10°
86	Tmp	212	6.137	15:09:44.70	15:09:44.78	0	0.1s	+1	1°	10°

Num	143	Pen	0	PCZ	1	Total PP	2015	Col. Final	10°
-----	-----	-----	---	-----	---	----------	------	------------	-----

